

**REGULAR SESSION AGENDA**  
**FRANKLIN COUNTY**  
**BOARD OF COMMISSIONERS**  
**7:00PM**  
**FRANKLIN COUNTY COURTHOUSE**

**Monday, April 17, 2023**

- 1) CALL TO ORDER**
  - Opening & Pledge of Allegiance..... Mayor Chris Guess
  - Invocation ..... Sheriff Tim Fuller
  - ..... Commissioner Charles Keller
  
  - ROLL CALL** ..... County Clerk Tina Sanders
  - Declaration of Quorum ..... Mayor Chris Guess
  
- 2) PUBLIC HEARING: NONE**
  
- 3) APPROVAL OF MINUTES: (1-4)**
  - Regular Called Session – March 20, 2023
  
- 4) REPORT OF THE FINANCE DIRECTOR: (5-9)**
  - a) Finance Director Report Feb 2023 (R & F)
  
- 5) RECOMMENDATIONS/COMMUNICATIONS: NONE**

**6) COMMITTEE/DEPARTMENT REPORTS: (10-103)**

- a) Trustee's Interest Report Feb & March 2023 (R & F)
- b) Local Option Sales Tax Report Jan & Feb 2023 (R & F)
- c) Finance Committee Minutes March 7, 2023 (R & F)
- d) Legislative Committee Minutes March 7, 2023 (R & F)
- e) Inter-Category Amendments 3/1-3/31/23 (R & F)
- f) Trustee's Annual Delinquent Tax Report
- g) Department Quarterly/Annual Reports (R & F)
  - i) Chancery Court/Clerk Master
  - ii) County Clerk
  - iii) Planning & Zoning
  - iv) Recreation/Pavilion
  - v) Register of Deeds
  - vi) Sheriffs Dept
  - vii) Solid Waste
  - viii) Veteran's Service Office
  - ix) Franklin County Reentry

**7) OLD BUSINESS: NONE**

**8) NEW BUSINES/RESOLUTIONS: (104-150)**

- a) Resolution 4a-0423 Resolution Amending the Beginning Fund Balances for the General Debt Service Fund 2022-2023 (Approve)
- b) Resolution 4b-0423 Resolution authorizing submission of an application for a State of Tennessee, Litter Grant for FY2024 from the Tennessee Department of Transportation and authorizing the acceptance of said Grant. (Approve)
- c) Resolution 4c-0423 Resolution authorizing submission of an application for a State of Tennessee Airport Runway Rehab Grant FY 2023 from the Tennessee Department of Transportation and authorizing the acceptance of said Grant (Approve)
- d) Resolution 4d-0423 Resolution authorizing a multiple year agreement for the Franklin County Health Department/Cyacom for Software/Hardware for Language Interpretation (Approve)
- e) Resolution 4e-0423 Resolution Amending the Highway Fund Budget of Franklin County, Tennessee for the Fiscal Year Ending June 30, 2023 (Approve)
- f) Resolution 4f-0423 Resolution Amending the Franklin County Board of Education General Purpose School Budget of Franklin County, Tennessee for the Fiscal Year Ending June 30, 2023 (Approve- RC)
- g) Resolution 4g-0423 Resolution Amending the Franklin County Board of Education General Fund Budget of Franklin County, Tennessee for the Fiscal Year Ending June 30, 2023 (Approve- RC)
- h) Resolution 4h-0423 Resolution Amending the County General Fund Budgets of Franklin County, Tennessee for the Fiscal Year Ending June 30, 2023 (Approve)
- i) Resolution 4i-0423 Resolution Amending the County General Fund Budgets of Franklin County, Tennessee for the Fiscal Year Ending June 30, 2023 (Approve)
- j) Resolution 4j-0423 Resolution to Approve the Franklin County Road List 2023 (Approve)

**9) ELECTIONS/APPOINTMENTS (151-152)**

- a) Appointments/Reappointments for April 17, 2023
- d) Approval of (15) Applications for Notary Public (Approve – RC)

**Comments**

**Adjournment**

**Benediction: Commissioner Jarad Shettlers**

**REGULAR SESSION  
MARCH 20, 2023**

1. **BE IT REMEMBERED** that the Board of Franklin County Commissioners met in Regular Session at the Franklin County Courthouse in Winchester, Tennessee, on March 20, 2023 at 7:00 pm. Sheriff Tim Fuller led everyone in pledging allegiance to the flag. Commissioner Johnny Hand gave the invocation. Chairman Chris Guess called the meeting to order. County Clerk Tina Sanders recorded the minutes.

**ROLL CALL:**

**Scottie Riddle**

**Dale Schultz**

**Tyler Bauer**

**Johnny Hand**

**Bruce D. McMillan**

**Spike Hosch**

**Charles Keller**

**Jarad Shetters**

**David Eldridge, Jr**

**Grant Benere**

**Glenn T. Summers**

**David Kelley**

**Monica Baxter Jeffers**

**Lydia Curtis Johnson**

**William Anderson, Jr**

**PRESENT (15)**

**ABSENT (1) Carolyn Wiseman**

**2. Public Hearing**

1. Rezoning from A, Agricultural to R-1, Single Family Residential. 2<sup>nd</sup> Civil District. Franklin County Property Map No.63, Parcel 35.05. Location-Awalt Drive. Size-approximately 18.02+/-acres. Applicant- Tom Farrar, Owner.  
Tom Farrar briefly spoke about building homes on 17 lots 2500-3500 square lots, 1 to 1.5 acres.
2. Edward Stephens lives across the street from the property. Mr. Stephens had questions/concerns for the commission.

Commissioner Riddle asked Farrar where his construction business was based out of, Farrar stated he was new to the construction business and he was from Winchester, Hopkins Point.

**\*Motion by Eldridge to approve, 2<sup>nd</sup> by McMillan, Anderson opposed, the Rezoning was approved by voice vote**

**3. Approval of Minutes**

Regular session January 17,2023- Special Called Session February 7, 2023

**\*Motion by Hand, second by McMillan to approve, voice vote, approved.**

**4. Report of the Finance Director**

a. Finance Director Reports Dec 2022 & Jan 2023

b. 2<sup>nd</sup> QTR Financial Reports 12/31/2022

c. Capital Projects Summary

**\*MOTION BY ANDERSON, SECOND BY SHULTZ TO RECEIVE AND FILE, VOICE VOTE, APPROVED.**

**5. COMMITTEE/DEPARTMENT REPORTS:**

a. Trustee's Interest Report Dec. 2022 & Jan 2023

b. Sales Tax Report Dec 2022

c. Finance Minutes Jan 5 and 17,2023

d. Legislative Committee Minutes Jan 5, 2023

e. Inter-Category Amendments 1/1-2/28/2023

**\*MOTION BY SHETTER, SECOND BY BENERE TO RECEIVE AND FILE, VOICE VOTE, APPROVED.**

**6. NEW BUSINESS/RESOLUTIONS**

**Resolutions a-f Roll Call**

**Resolution 3a-0323 Resolution Amending the Highway Fund Budget of Franklin County, Tennessee for the Fiscal Year Ending June 30, 2023.**

**\*Motion by Riddle, second by Bauer to Receive and File, Roll Call Vote (15) approved.**

**Resolution 3b-0323 Resolution Amending the County General & Library Funds Budget of Franklin County, Tennessee for the Fiscal Year June 30, 2023.**

**\*Motion by Hand and McMillan to Receive and File, Roll Call Vote (15), approved.**

**Resolution 3c-0323 Resolution Amending the General Fund Budget of Franklin County, Tennessee for the Fiscal Year Ending June 30, 2023.**

**\*Motion by Bauer to Receive and File, second by Keller, Roll Call Vote (15), approved.**

**Resolution 3d-0323 Resolution Amending Capital Projects & Highway Fund Budgets of Franklin County, Tennessee for the Fiscal Year Ending June 30, 2023.**

**\*Motion by Schultz to Receive and File, second by Riddle, Roll Call Vote (15), approved.**

**Resolution 3e-0323 Resolution Amending the Franklin County Board of Education General Fund Budgets of Franklin County, Tennessee for the Fiscal Year Ending June 30, 2023. \*Motion by Hand to Receive and File, second by McMillan, Roll Call Vote (15), approved.**

**Resolution 3f-0323 Resolution Amending the Franklin County Board of Education General Fund Budget of Franklin County, Tennessee for the Fiscal Year Ending June 30, 2023. \*Motion by Johnson to Receive and File, second by Riddle, Roll Call Vote (15), approved.**

**Resolutions 3g-0323, 3h-0323, 3i-0323, 3j-0323-Resolutions Authorizing a Multiple Year Lease Purchase and Maintenance Agreement (Copiers) for the Franklin County Clerk, Franklin County Finance Department, Franklin County Property Assessor, and Franklin County Register of Deeds. \*Motion by Anderson to combine 3g-0323-3j-0323, second by Hand, Voice Vote (15), approved.**

**- Resolution 3k-0323 Resolution Approving CDBG Grant Huntland Fire Truck.**

**- Resolution 3l-0323 Resolution to Increase the Threshold over which Public Advertisement and Sealed Competitive Bids or Proposals are required**

**- Resolution 3m-0323 Resolution Authorizing a Grant Application to the Tennessee Housing Development Agency for Home Grant Funds.**

**\*Motion by Shetters to combine 3k-0323 - 3m-0323, second by Riddle, Voice Vote (15) approved.**

**Resolution 3n-0323 Resolution Authorizing the Execution of a Contract with the State of Tennessee, Department of Transportation. \*Motion by Anderson, Second by Bauer, Roll Call Vote (15) approved.**

**Resolution 3o-0323 Resolution to Request Unclaimed Balance Accounts Remitted to State Treasurer Under Unclaimed Property Act Fiscal Year 23.**

**Resolution 3p-0323 Resolution to Affirm Compliance with Federal Title VI Regulations Fiscal Year 2023.**

**Resolution 3q-0323 Resolution to Review Debt Management Policies & Cash Flow Statements of Franklin County, Tennessee**

**Resolution 3r-0323 Resolution Authorizing a Multiple Year Rental Agreement with Intelligent Marking USA, INC dba Turf Tank and the Franklin County Board of Education. \*Motion By Riddle to combine 3o-0323 - 3r-0323, second by Schultz, Voice Vote, approved.**

**Resolution 3s-0323 Resolution Authorizing Issuance of a Geotechnical Exploration**

**Contract in preparation for Future Construction of a New Animal Control Facility.  
\*Motion by Riddle, second by Anderson to Approve. With brief discussion coming  
from County Building Funds**

**AMENDED RESOLUTION 1k-0123rev. RESOLUTION Approving a TRANE US INC-  
Energy Conversation & Infrastructure Improvement Program for the School Board  
Utilizing State of Tennessee Energy Efficient Schools Initiative Program Loan and  
Other Sources. Brief discussion adding lighting, NO ADDITIONAL FUNDS  
\*Motion by Benere, 2<sup>nd</sup> Shetters Voice Vote (15) approved.**

**ELECTIONS/APPOINTMENTS**

**a. Appointments/Reappointments for March 20, 2023**

**9-1-1 Board**

**Danny Nunley**

**Lara Medley**

**Judicial Commissioners**

**Aaron Tiner-Part Time**

**Brian Brewer-Part Time**

**b. Approval of County Bonds for Constable-Jimmy Daniel, Bonds for E911-  
Sandra Morris and Eddie Clark. \*Motion by Riddle, second by Hand (a and b)  
were combined, Voice Vote (15) approved**

**c. Approval of (21) Applications for Notaries**

**\*Motion by Anderson, second by Schultz, Roll Call Vote, approved.**

**\*Motion by Riddle to adjourn 7:22P**

**Benediction by Commissioner Bruce McMillan**

FUND CATEGORY	PROPOSED FY 21/22	AMENDED FY 21/22	COLLECTED FEB	COLLECTED YR TO DATE	BALANCE TO COLLECT	PERCENT REALIZED
<b>GENERAL FUND (101)</b>						
Local Taxes (40000)	\$ 13,834,945		\$ 4,228,685	\$ 12,039,137	\$ 1,795,809	87.02%
Licenses & Permits (41000)	148,600		12,469	101,875	46,725	68.56%
Fines, Forfeitures & Penalties (42000)	211,070	55	11,492	99,922	111,203	47.33%
Charges for Current Services (43000)	453,605	44,283	(8,244)	255,976	241,912	51.41%
Other Local Revenue (44000)	146,900	43,142	16,328	130,140	59,901	68.48%
Fees from Officials (45000)	2,307,000		304,141	1,477,341	829,659	64.04%
State of Tennessee (46000)	2,816,239	324,635	92,452	1,319,982	1,820,893	42.03%
Federal Government (47000)	4,897,007	603,432	210,562	4,612,536	887,903	83.86%
Other Governments & Citizens (48000)	177,000	133,250	15,112	124,525	185,725	40.14%
Other Sources (49000)	10,606	69,750	-	10,020	70,336	12.47%
<b>Total County General</b>	<b>\$ 25,002,972</b>	<b>\$ 1,218,546</b>	<b>\$ 4,882,998</b>	<b>\$ 20,171,453</b>	<b>\$ 6,050,065</b>	<b>76.93%</b>
<b>COURTHOUSE/JAIL MAINT. (112)</b>						
Local Taxes (40000)	\$ 140,000		\$ 10,117	\$ 69,589	\$ 70,411	49.71%
<b>Total Courthouse/Jail Maintenance</b>	<b>\$ 140,000</b>	<b>\$ -</b>	<b>\$ 10,117</b>	<b>\$ 69,589</b>	<b>\$ 70,411</b>	<b>49.71%</b>
<b>LIBRARY (115)</b>						
Local Taxes (40000)	\$ 427,538		\$ 138,639	389,068	\$ 38,470	91.00%
Licenses & Permits (41000)	2,110		191	1,567	543	74.26%
Charges for Current Services (43000)	7,900		569	4,356	3,544	55.14%
Other Local Revenue (44000)	1,545		153	1,000	545	64.70%
Federal Government (47000)	1,600		-	-	1,600	0.00%
Other Governments & Citizens (48000)	29,500	909	2,439	23,681	6,728	77.87%
<b>Total Library</b>	<b>\$ 470,193</b>	<b>\$ 909</b>	<b>\$ 141,991</b>	<b>\$ 419,671</b>	<b>\$ 51,431</b>	<b>89.08%</b>
<b>SOLID WASTE (116)</b>						
Local Taxes (40000)	\$ 1,866,245		\$ 611,730	\$ 1,704,287	\$ 161,958	91.32%
Licenses & Permits (41000)	13,500		1,223	10,023	3,477	74.24%
Charges for Current Services (43000)	177,000		7,489	95,178	81,822	53.77%
Other Local Revenue (44000)	661,500	23,934	24,639	144,104	541,330	21.02%
State of Tennessee (46000)	25,000	82,362	16,011	28,529	78,833	26.57%
Other Sources (49000)	-	1,450	-	1,450	-	100.00%
<b>Total Solid Waste</b>	<b>\$ 2,743,245</b>	<b>\$ 107,746</b>	<b>\$ 661,091</b>	<b>\$ 1,983,569</b>	<b>\$ 867,422</b>	<b>69.57%</b>
<b>Local Purpose (Rural Fire 120)</b>						
Local Taxes (40000)	\$ 1,035,134		\$ 178,123	\$ 795,938	\$ 239,196	76.89%
Licenses & Permits (41000)	24,125		375	23,066	1,059	95.61%
Other Sources (49000)	-		-	-	-	
<b>Total Local Purpose</b>	<b>\$ 1,059,259</b>	<b>\$ -</b>	<b>\$ 178,498</b>	<b>\$ 819,004</b>	<b>\$ 240,254</b>	<b>77.32%</b>
<b>Drug Control Fund (122)</b>						
Fines, Forfeitures & Penalties (42000)	\$ 27,475		\$ 816	\$ 11,786	\$ 15,689	42.90%
Other General Service Charges (43000)	2,500		-	-	2,500	0.00%
Other Local Revenue (44000)	20,100		-	-	20,100	0.00%
Federal Revenue (47000)	5,000		-	2,070	2,930	41.40%
Other Governments & Citizens (48000)	500		-	-	500	0.00%
Other Sources (Non-Revenue) (49000)	-	-	-	-	-	
<b>Total Drug Control</b>	<b>\$ 55,575</b>	<b>\$ -</b>	<b>\$ 816</b>	<b>\$ 13,856</b>	<b>\$ 41,719</b>	<b>24.93%</b>
<b>HIGHWAY (131)</b>						
Local Taxes (40000)	\$ 766,290		\$ 229,191	\$ 687,263	\$ 79,027	89.69%
Licenses & Permits (41000)	3,540		317	2,600	940	73.43%
Charges for Current Services (43000)	15,080		931	2,504	12,576	16.60%
Other Local Revenue (44000)	16,380		2,086	2,629	13,751	16.05%
State of Tennessee (46000)	3,349,457		237,871	1,698,554	1,650,903	50.71%
Other Sources (49000)	-		-	-	-	
<b>Total Highway</b>	<b>\$ 4,150,747</b>	<b>\$ -</b>	<b>\$ 470,396</b>	<b>\$ 2,393,549</b>	<b>\$ 1,757,198</b>	<b>57.67%</b>



FUND CATEGORY	PROPOSED FY 21/22	AMENDED FY 21/22	COLLECTED FEB	COLLECTED YR TO DATE	BALANCE TO COLLECT	PERCENT REALIZED
<b>School General Fund (141)</b>						
Local Taxes (40000)	\$ 18,889,088		\$ 4,899,454	\$ 15,601,143	\$ 3,287,945	82.59%
Licenses & Permits (41000)	62,160	1,700	5,418	44,972	18,888	70.42%
Charges for Current Services (43000)	220,000		22,803	149,003	70,997	67.73%
Other Local Revenue (44000)	102,089	65,178	6,785	164,476	2,791	98.33%
State of Tennessee (46000)	29,327,548	143,405	3,012,026	21,023,965	8,446,988	71.34%
Federal Government (47000)	168,356	320,868	40,328	156,550	332,674	32.00%
Other Sources (49000)	-	83	1,482	2,654	(2,570)	3183.74%
<b>Total School General Fund</b>	<b>\$ 48,769,241</b>	<b>\$ 531,234</b>	<b>\$ 7,988,295</b>	<b>\$ 37,142,763</b>	<b>\$ 12,157,713</b>	<b>75.34%</b>
<b>Federal Projects Fund (142)</b>						
Other Local Revenue (44000)	\$ -		\$ -	\$ -	\$ -	
Federal Government (47000)	1,892,105	14,216,208	452,337	3,050,451	13,057,861	18.94%
Other Sources (49000)	-		-	-	-	
<b>Total School Federal Projects Fund</b>	<b>\$ 1,892,105</b>	<b>\$ 14,216,208</b>	<b>\$ 452,337</b>	<b>\$ 3,050,451</b>	<b>\$ 13,057,861</b>	<b>18.94%</b>
<b>Centralized Cafeteria Fund (143)</b>						
Charges for Current Services (43000)	\$ 845,000		\$ 62,020	\$ 351,113	\$ 493,887	41.55%
Other Local Revenue (44000)	27,000		6,552	33,751	(6,751)	125.00%
State of Tennessee (46000)	73,119		-	-	73,119	0.00%
Federal Government (47000)	2,971,010		321,822	1,680,496	1,290,514	56.56%
Other Sources (48000)	-		-	-	-	
<b>Total Centralized Cafeteria</b>	<b>\$ 3,916,129</b>	<b>\$ -</b>	<b>\$ 390,394</b>	<b>\$ 2,065,360</b>	<b>\$ 1,850,769</b>	<b>52.74%</b>
<b>General Debt Service (151)</b>						
Local Taxes (40000)	\$ 5,830,851		\$ 1,098,303	\$ 4,791,376	\$ 1,039,475	82.17%
Licenses & Permits (41000)	14,275		1,291	10,576	3,699	74.09%
Other Local Revenue (44000)	260,000		96,535	345,709	(85,709)	132.97%
Other Sources (49000)	135,000		-	-	135,000	0.00%
<b>Total General Debt Service</b>	<b>\$ 6,240,126</b>	<b>\$ -</b>	<b>\$ 1,196,128</b>	<b>\$ 5,147,661</b>	<b>\$ 1,092,465</b>	<b>82.49%</b>
<b>School Capital Projects Fund (177)</b>						
Other Local Revenue (44000)	\$ -	\$ 10,572	\$ 2,283	\$ 12,855	\$ (2,283)	121.59%
Other Sources (49000)	-	-	-	-	-	
<b>Total School Capital Projects</b>	<b>\$ -</b>	<b>\$ 10,572</b>	<b>\$ 2,283</b>	<b>\$ 12,855</b>	<b>\$ (2,283)</b>	<b>121.59%</b>
<b>Capital Projects Fund (178)</b>						
Other Local Revenue (44000)	\$ -	\$ -	\$ -	\$ -	\$ -	
Other Sources (49000)	-	-	-	-	-	
<b>Total Capital Projects</b>	<b>\$ -</b>	<b>\$ -</b>	<b>\$ -</b>	<b>\$ -</b>	<b>\$ -</b>	

FUND CATEGORY	ORIGINAL BG FY 22/23	AMENDED FY 22/23	EXPENDED FEB	EXPENDED YR TO DATE	CURRENT ENCUMBER	UNENCUMB BALANCE	PERCE REALIZE
<b>GENERAL FUND (101)</b>							
County Commission (51100)	\$ 340,583	\$ 27,607	\$ 19,005	\$ 131,062	\$ 63,038	\$ 174,089	35.6
Beer Board (51220)	1,125		-	177	500	448	15.7
County Mayor (51300)	209,112		15,463	138,494	749	69,869	66.2
County Attorney (51400)	10,800	7,200	1,500	12,000	6,000	-	66.6
Election Commission (51500)	293,822	4,000	17,264	218,230	5,394	74,198	73.2
Register of Deeds (51600)	388,222	6,068	24,955	230,574	23,978	139,737	58.4
Planning & Zoning (51720)	216,563		14,813	115,897	2,338	98,328	53.5
County Buildings (51800)	1,560,731	5,063	99,241	873,173	130,465	562,156	55.7
Other General Admin - IT (51900)	178,365		14,544	124,947	50,890	2,528	70.0
Preservation of Records (51910)	-	5,000	973	973	-	4,027	19.4
Property Assessor (52300)	690,448		76,018	365,459	56,348	268,642	52.9
County Trustee (52400)	360,801		26,534	230,744	5,215	124,842	63.9
County Clerk (52500)	642,087	(3,124)	39,516	336,712	8,375	293,876	52.7
Finance Dept. (52900)	785,267	28,115	55,466	507,661	8,113	297,608	62.4
Circuit Court (53100)	1,060,553		79,679	660,580	9,788	390,186	62.2
General Sessions (53300)	335,996		26,674	211,022	1,784	123,190	62.8
Drug Court (53330)	108,353		8,754	56,946	-	51,407	52.5
Chancery Court (53400)	254,756		18,269	163,935	7,707	83,114	64.3
Juvenile Court (53500)	144,387		10,684	91,261	300	52,826	63.2
Judicial Commissioners (53700)	267,223		20,434	159,955	450	106,818	59.8
Other Admin of Justice (53900)	539,450	179,833	14,148	272,648	367,935	78,700	37.9
Probation Service (53910)	167,789	720	12,441	103,252	682	64,575	61.2
Sheriff's Dept. (54110)	4,562,915	(2,147)	317,883	2,569,548	190,192	1,801,029	56.3
Admin. Of Sexual Offender (54160)	21,925		1,899	11,840	1,000	9,085	54.0
Jail (54210)	3,163,736	3,582	216,220	1,876,455	323,557	967,306	59.2
Reentry Program (54230) Grants	390,531	18,236	25,486	156,746	3,868	248,154	38.3
Juvenile Service (54240)	42,500	8,000	1,292	8,489	20,895	21,117	16.8
Civil Defense (54410)	174,466		11,753	102,904	6,327	65,235	58.9
Rescue Squad (54420)	41,000	10,655	506	26,601	1,724	23,329	51.5
Consolidated Communications(54490)	891,735		64,275	547,176	10,070	334,489	61.3
County Coroner (54610)	57,500		2,600	14,500	9,500	33,500	25.2
Other Public Safety (54710) Grants	33,979	43,921	1,623	4,649	49,378	23,873	5.9
Other Public Safety (54900)	50,000		-	30,720	-	19,280	61.4
Local Health Center (55110)	35,745	6,007	1,317	24,613	1,774	15,365	58.9
Rabies & Animal Ctrl. (55120)	285,412	5,250	18,099	166,649	48,523	75,489	57.3
Other Local Health Serv (55190) Grant	199,796	(54,736)	6,944	44,251	6,855	93,954	30.5
Appropriation to State (55390)	30,646		-	-	30,646	-	0.0
General Welfare Assist. (55510)	17,775		-	-	17,775	-	0.0
Litter Control (55731) (25%Grant)	116,677		8,184	71,629	900	44,148	61.3
Other Waste Collections (55739) (100%)	52,202		3,805	30,971	300	20,932	59.3
Senior Citizens Assistance (56300)	37,500		4,500	29,994	7,506	(0)	79.9
Parks & Fair Board (56700)	53,639		1,231	17,873	2,132	33,635	33.3
Agriculture Extension Serv.(57100)	139,500		520	17,350	2,000	120,150	12.4
Soil Conservation (57500)	102,284		6,770	57,925	-	44,359	56.6
Industrial Development (58120)	86,459		2,875	30,350	2,749	53,359	35.1
Other Econ & Comm. Dev. (58190)	151,330	250,000	-	25,931	131,330	244,069	6.4
Airport (58220)	31,000	15,000	-	-	31,000	15,000	0.0
Veteran's Services (58300)	97,868	2,907	8,712	61,583	1,595	37,598	61.1
Other Charges (58400)	1,002,725	-	85,678	846,173	754	155,798	84.3
COVID-19 Grant #5 (58805) Airport	-	9,000	-	-	9,000	-	0.0
COVID-19 Grant #7 (58807)	-	147,170	-	105,128	-	42,042	71.4
American Rescue Plan Act # 3 (58833)	-	52,070	6,274	25,435	-	26,635	48.8
American Rescue Plan Act # 6 (58836)	-	6,699,195	-	4,475,000	200,000	2,024,195	66.8
Capital Projects (91000)	250,000	672,764	325,061	391,653	2,710	528,401	42.4
Hwy & Street Capital Proj (91200)	153,000	60,000	(1,120)	172,748	18,447	21,804	81.1
<b>Total County General</b>	<b>\$ 20,830,277</b>	<b>\$ 8,207,355</b>	<b>\$ 1,718,761</b>	<b>\$ 16,950,586</b>	<b>\$ 1,882,555</b>	<b>\$ 10,204,491</b>	<b>58.3</b>
<b>COURTHOUSE/JAIL MAINT. (112)</b>							
Other Charges (58400)	\$ 1,450		\$ 101	\$ 801	\$ -	\$ 649	55.2
Transfers Out (99100)	135,000	-	-	-	-	135,000	0.0
<b>Total Courthouse/Jail Maintenance</b>	<b>\$ 136,450</b>	<b>\$ -</b>	<b>\$ 101</b>	<b>\$ 801</b>	<b>\$ -</b>	<b>\$ 135,649</b>	<b>0.5</b>

FUND CATEGORY	ORIGINAL BG FY 22/23	AMENDED FY 22/23	EXPENDED FEB	EXPENDED YR TO DATE	CURRENT ENCUMBER	UNENCUMB BALANCE	PERCE REALIZ
<b>LIBRARY (115)</b>							
Libraries (56500)	\$ 411,363	\$ 11,100	\$ 26,816	\$ 236,093	\$ 36,592	\$ 149,777	55.8
Other Charges (58400)	43,995		4,615	32,096	765	11,134	72.9
Operating Transfer (99110)	3,000	-	-	-	-	3,000	0.0
<b>Total Library</b>	<b>\$ 458,358</b>	<b>\$ 11,100</b>	<b>\$ 31,430</b>	<b>\$ 268,189</b>	<b>\$ 37,357</b>	<b>\$ 163,911</b>	<b>57.1</b>
<b>SOLID WASTE (116)</b>							
Sanitation Educ./Info. (55720)	\$ 3,200	\$ -	\$ -	\$ 3,196	\$ -	\$ 5	99.8
Convenience Centers (55732)	399,887		25,798	183,548	4,258	212,081	45.9
Transfer Station (55733)	2,600,923	150,649	147,427	1,001,970	1,228,838	520,764	36.4
Post closure Care Costs (55770)	10,000		-	(8,570)	9,285	9,285	-85.7
Other Charges (58400)	113,323		12,366	99,542	104	13,677	87.8
Operating Transfers (99100)	3,803	-	-	-	-	3,803	0.0
<b>Total Solid Waste</b>	<b>\$ 3,131,136</b>	<b>\$ 150,649</b>	<b>\$ 185,591</b>	<b>\$ 1,279,686</b>	<b>\$ 1,242,485</b>	<b>\$ 759,614</b>	<b>38.9</b>
<b>Local Purpose (Rural Fire 120)</b>							
Fire Prevention & Control (54310)	\$ 716,500	\$ -	246,138	452,328	174,099	90,073	63.1
Other Charges (58400)	15,000		3,288	12,892	-	2,108	85.9
<b>Total Local Purpose</b>	<b>\$ 731,500</b>	<b>\$ -</b>	<b>\$ 249,426</b>	<b>\$ 465,219</b>	<b>\$ 174,099</b>	<b>\$ 92,181</b>	<b>63.6</b>
<b>Drug Control Fund (122)</b>							
Drug Enforcement (54150)	\$ 71,500		\$ 1,242	\$ 20,394	\$ 18,121	\$ 32,985	28.5
Other Charges (58400)	825		8	126	-	699	15.2
<b>Total Drug Control</b>	<b>\$ 72,325</b>	<b>\$ -</b>	<b>\$ 1,250</b>	<b>\$ 20,520</b>	<b>\$ 18,121</b>	<b>\$ 33,684</b>	<b>28.3</b>
<b>HIGHWAY (131)</b>							
Administration (61000)	\$ 388,168	\$ -	\$ 24,465	\$ 230,359	\$ 6,093	\$ 151,717	59.3
Highway Maintenance (62000)	1,165,839	15,544	91,114	596,914	2,391	582,077	50.5
Operations & Maintenance (63100)	338,851	-	21,028	171,078	72,538	95,235	50.4
Quarry Operations (63400)	382,500	14,456	24,293	175,647	18,306	203,003	44.2
Other Charges (65000)	292,104	-	11,412	185,461	3,976	102,666	63.4
Capital Outlay (68000)	1,717,500	498,782	1,485	335,126	1,000	1,880,155	15.1
Highways & Streets (82120)	30,000	18,233	-	18,390	-	29,843	38.1
Highways & Streets (82220)	4,196	889	-	906	-	4,179	17.8
Transfers Out (99100)	3,803	60,000	-	-	-	63,803	0.0
<b>Total Highway</b>	<b>\$ 4,322,960</b>	<b>\$ 607,904</b>	<b>\$ 173,798</b>	<b>\$ 1,713,881</b>	<b>\$ 104,305</b>	<b>\$ 3,112,678</b>	<b>34.7</b>
<b>School General Fund (141)</b>							
<b>Instruction</b>							
Regular Instruction (71100)	\$ 22,308,482	\$ (103,891)	\$ 1,681,668	\$ 10,328,204	\$ 381,374	\$ 11,495,013	46.5
Alternative School (71150)	222,653	200	18,374	109,568	892	112,393	49.1
Special Education Program (71200)	4,018,622	23,878	298,765	1,773,326	22,846	2,246,328	43.8
Vocational Education Program (71300)	1,652,377	85,578	91,065	754,089	3,946	979,921	43.3
Student Body Education Prog (71400)	588,938	(5,503)	50,647	302,852	39,229	241,354	51.9
<b>Support</b>							
Attendance (72110)	\$ 258,781		\$ 13,108	\$ 128,744	\$ 2,222	\$ 127,815	49.7
Health Services (72120)	640,423	14,999	51,105	302,364	2,058	351,000	46.1
Other Support Services (72130)	1,240,971	318,428	109,253	638,219	81,407	839,773	40.9
Regular Instruction (72210)	1,431,876	23,674	112,741	730,696	7,564	717,290	50.2
Special Educ Program (72220)	721,844	53,437	52,783	362,052	122,851	290,378	46.7
Vocational Educ Prog (72230)	142,775		11,279	73,862	509	68,404	51.7
Education Technology (72250)	1,330,786	(1,104)	34,798	733,926	228,970	366,786	55.2
Other Programs (72290) OPEB	210,000		41,655	41,655	-	168,345	19.8
Board of Education (72310)	1,227,120	(24,820)	98,634	946,539	20,494	235,267	78.7
Director of Schools (72320)	384,826	10,000	39,499	222,457	14,450	157,919	56.3
Office of Principals (72410)	2,693,045		222,655	1,374,137	-	1,318,908	51.0
Fiscal Services (72510)	11,561		-	-	-	11,561	0.0
Human Resources (72520)	275,031	1,020	20,017	176,736	5,749	93,565	64.0
Operation of Plant (72610)	3,749,212	409	266,911	2,288,491	76,244	1,384,886	61.0
Maintenance of Plant (72620)	1,404,035	122,218	78,269	732,364	250,431	543,458	47.9
Transportation (72710)	2,987,393	(58,571)	170,870	1,690,335	873,316	365,171	57.7
Central & Other (72810)	133,397	21,083	9,601	59,222	-	95,257	38.3

FUND CATEGORY	ORIGINAL BG FY 22/23	AMENDED FY 22/23	EXPENDED FEB	EXPENDED YR TO DATE	CURRENT ENCUMBER	UNENCUMB BALANCE	PERCENT REALIZED
<b>Non-Instructional</b>							
Community Services (73300)	\$ 536,036	\$ 581,512	\$ 68,860	\$ 528,722	\$ 174,909	\$ 413,917	47.3
Early Childhood Education (73400)	1,153,769	(221,299)	83,088	493,478	100	438,892	52.9
<b>Capital Outlay &amp; Debt Service</b>							
Capital Outlay (76100)	500,000	9,513	-	31,967	62,858	414,687	6.2
Transfers Out (99100)	-	3,621,043	-	-	-	3,621,043	0.0
<b>Total School General Fund</b>	<b>\$ 49,823,953</b>	<b>\$ 4,471,802</b>	<b>\$ 3,625,645</b>	<b>\$ 24,824,006</b>	<b>\$ 2,372,419</b>	<b>\$ 27,099,330</b>	<b>45.7</b>
<b>School Federal Projects Fund (142)</b>							
Regular Instruction (71100)	\$ 6,210	\$ 4,941,122	\$ 258,791	\$ 1,435,069	\$ 75,712	\$ 3,436,552	29.0
Special Education Program (71200)	833,368	549,248	84,850	538,213	246,677	597,726	38.9
Vocational Education Program (71300)	45,000	48,494	1,187	80,056	6,021	7,417	85.6
Health Services (72120)	-	165,308	-	95,335	25,439	44,535	57.6
Other Support Services (72130)	34,999	430,317	13,952	76,855	13,590	374,870	16.5
Regular Instruction (72210)	378,963	1,123,240	88,461	524,153	136,984	841,066	34.8
Special Educ Program (72220)	337,648	496,947	21,068	147,473	22,952	664,169	17.6
Vocational Educ Prog (72230)	-	4,400	254	2,941	768	691	66.8
Operation of Plant (72610)	-	2,694,137	16,936	419,547	1,861,225	413,364	15.5
Maintenance of Plant (72620)	-	198,139	58,500	109,177	22,210	66,752	55.1
Transportation (72710)	255,916	19,010	104,950	182,761	-	92,166	66.4
Food Service (73100)	-	2,419	-	-	-	2,419	0.0
Capital Outlay (76100)	-	3,733,810	10,681	135,491	3,297,988	300,331	3.6
<b>Total Federal Projects Fund</b>	<b>\$ 1,892,105</b>	<b>\$ 14,406,590</b>	<b>\$ 659,629</b>	<b>\$ 3,747,070</b>	<b>\$ 5,709,568</b>	<b>\$ 6,842,057</b>	<b>22.9</b>
<b>Centralized Cafeteria Fund (143)</b>							
Food Service (73100)	\$ 3,916,129		\$ 233,885	\$ 1,913,225	\$ 816,531	\$ 1,186,373	48.8
<b>Total Centralized Cafeteria</b>	<b>\$ 3,916,129</b>	<b>\$ -</b>	<b>\$ 233,885</b>	<b>\$ 1,913,225</b>	<b>\$ 816,531</b>	<b>\$ 1,186,373</b>	<b>48.8</b>
<b>General Debt Service (151)</b>							
General Government Debt Service	\$ 5,558,678		\$ 21,287	\$ 1,154,855	\$ 1,150	\$ 4,402,673	20.7
<b>Total General Debt Service</b>	<b>\$ 5,558,678</b>	<b>\$ -</b>	<b>\$ 21,287</b>	<b>\$ 1,154,855</b>	<b>\$ 1,150</b>	<b>\$ 4,402,673</b>	<b>20.7</b>
<b>School Capital Projects Fund (177)</b>							
Education Capital Proj (91300)	\$ 5,641,998	\$ -	\$ -	\$ 461,950	\$ 5,180,048	\$ 0	8.1
<b>Total School Capital Projects</b>	<b>\$ 5,641,998</b>	<b>\$ -</b>	<b>\$ -</b>	<b>\$ 461,950</b>	<b>\$ 5,180,048</b>	<b>\$ 0</b>	<b>8.1</b>
<b>Other Capital Projects Fund (178)</b>							
Highway & Street Capital Proj (91200)	\$ 8,610	\$ -	\$ 8,610	\$ 8,610	\$ -	\$ -	100.0
<b>Total Other Capital Projects</b>	<b>\$ 8,610</b>	<b>\$ -</b>	<b>\$ 8,610</b>	<b>\$ 8,610</b>	<b>\$ -</b>	<b>\$ -</b>	<b>100.0</b>

## Franklin Co Trustee's Interest Earned Analysis & Comparison

February, 2023

### Current Amt Invested in the Following:

<b>CD</b>	\$ 11,000,000	<b>Interest Bearing Check/Savings</b>	\$ 50,080,401	<b>Mutual Funds</b>	\$ -
<b>Gross Interest Earned for the Month of Feb</b>				\$ 107,465.09	

Fund Number	Fund Title	Gross Collections	Trustee Fee Admin Fee 2%	Net Fund Collections
101	County General	\$ 8,218.71	\$ (164.37)	\$ 8,054.34
115	Library	\$ 57.00	\$ (1.14)	\$ 55.86
131	Highway	\$ 96.16	\$ (1.92)	\$ 94.24
141	Schools General	\$ 2,558.44	\$ (51.17)	\$ 2,507.27
151	General Debt Service	\$ 96,534.78	\$ (1,930.70)	\$ 94,604.08
<b>Total</b>		<b>\$ 107,465.09</b>	<b>\$ (2,149.30)</b>	<b>\$ 105,315.79</b>

### Interest Revenue Monthly Fiscal Comparison

	County	Library	Highway	Schools	Gen Debt
Feb-22	\$ 593.42	\$ 58.78	\$ 21.21	\$ 1,121.22	\$ 23,609.32
Feb-23	\$ 8,054.34	\$ 55.86	\$ 94.24	\$ 2,507.27	\$ 94,604.08
Over/Under	\$ 7,460.92	\$ (2.92)	\$ 73.03	\$ 1,386.05	\$ 70,994.77

### Interest Year to Date Revenue Fiscal Comparison

	County	Library	Highway	Schools	Gen Debt
2021/22	\$ 3,737.06	\$ 438.80	\$ 183.17	\$ 9,660.10	\$ 141,036.37
2022/23	\$ 36,530.61	\$ 465.00	\$ 433.04	\$ 14,699.03	\$ 365,235.08
Over/Uner	\$ 32,793.54	\$ 26.21	\$ 249.87	\$ 5,038.93	\$ 224,198.72

### Fiscal Year 2022/23 Appropriations 44110 Interest Earned

	Appropriation	Collected	% Collected	Balace to Collect
101 County General (OPEB)	\$ 5,500	\$ 36,531	664.19%	\$ (31,031)
115 Library	\$ 500	\$ 465	93.00%	\$ 35
131 Highway (OPEB)	\$ 530	\$ 433	81.71%	\$ 97
141 School General Fund (OPEB)	\$ 15,000	\$ 14,699	97.99%	\$ 301
151 General Debt Service	\$ 280,000	\$ 365,235	130.44%	\$ (85,235)

## Franklin Co Trustee's Interest Earned Analysis & Comparison

March, 2023

### Current Amt Invested in the Following:

CD	\$ 13,000,000	Interest Bearing Check/Savings	\$ 47,596,755	Mutual Funds	\$ -
<b>Gross Interest Earned for the Month of Mar</b>				<b>\$ 126,930.39</b>	

Fund Number	Fund Title	Gross Collections	Trustee Fee Admin Fee 2%	Net Fund Collections
101	County General	\$ 7,762.64	\$ (155.25)	\$ 7,607.39
115	Library	\$ 205.98	\$ (4.12)	\$ 201.86
131	Highway	\$ 89.63	\$ (1.79)	\$ 87.84
141	Schools General	\$ 2,649.65	\$ (52.99)	\$ 2,596.66
151	General Debt Service	\$ 116,222.49	\$ (2,324.45)	\$ 113,898.04
<b>Total</b>		<b>\$ 126,930.39</b>	<b>\$ (2,538.61)</b>	<b>\$ 124,391.78</b>

### Interest Revenue Monthly Fiscal Comparison

	County	Library	Highway	Schools	Gen Debt
Mar-22	\$ 593.42	\$ 58.78	\$ 21.21	\$ 1,121.23	\$ 22,566.07
Mar-23	\$ 7,607.39	\$ 201.86	\$ 87.84	\$ 2,596.66	\$ 113,898.04
Over/Under	\$ 7,013.97	\$ 143.08	\$ 66.63	\$ 1,475.43	\$ 91,331.97

### Interest Year to Date Revenue Fiscal Comparison

	County	Library	Highway	Schools	Gen Debt
2021/22	\$ 4,330.48	\$ 497.58	\$ 204.38	\$ 10,781.32	\$ 163,602.43
2022/23	\$ 44,137.99	\$ 666.86	\$ 520.88	\$ 17,295.69	\$ 479,133.12
Over/Uner	\$ 39,807.51	\$ 169.29	\$ 316.50	\$ 6,514.36	\$ 315,530.69

### Fiscal Year 2022/23 Appropriations 44110 Interest Earned

	Appropriation	Collected	% Collected	Balace to Collect
101 County General (OPEB)	\$ 5,500	\$ 44,138	802.51%	\$ (38,638)
115 Library	\$ 500	\$ 667	133.37%	\$ (167)
131 Highway (OPEB)	\$ 530	\$ 521	98.28%	\$ 9
141 School General Fund (OPEB)	\$ 15,000	\$ 17,296	115.30%	\$ (2,296)
151 General Debt Service	\$ 280,000	\$ 479,133	171.12%	\$ (199,133)

## Local Option Sales Tax Analysis & Comparison

January 2023 (Received in February)

County/City	Gross Franklin County Collections	State Admin Fee 1.125%	Net Franklin County Collections	County Revenue (Co 100%) (City 50%)	Cities Revenue is Less 1% Trustee Admin
Franklin County	322,310.45	(3,625.99)	318,684.46	318,684.46	-
Winchester	1,484,755.11	(16,703.49)	1,468,051.62	382,498.49	378,673.50
Cowan	27,062.71	(304.46)	26,758.25	13,379.13	13,245.34
Decherd	203,257.38	(2,286.65)	200,970.73	100,485.37	99,480.51
Estill Springs	68,516.26	(770.81)	67,745.45	33,872.73	33,534.00
Huntland	29,363.59	(330.34)	29,033.25	14,516.62	14,371.46
Tullahoma	19,632.73	(220.87)	19,411.86	9,705.93	9,608.87
Monteagle - FC	892.68	(10.04)	882.64	441.32	436.91
<b>Total</b>	<b>2,155,790.91</b>	<b>-24,252.65</b>	<b>2,131,538.26</b>	<b>873,584.04</b>	<b>549,350.59</b>

### Local Option Sales Tax Monthly Revenue Fiscal Comparison

Jan-22      831,873  
 Jan-23      873,584

\*Note Franklin County received an additional \$656.87 & This includes the new Online Sales that is not listed on the Monthly County Local Option Data

Over/Under                      41,711

### Local Option Sales Tax Year to Date Revenue Fiscal Comparison

2021/22      5,119,411  
 2022/23      5,555,242

Over/Uner                      435,831

### FY 2022/23 Sales Tax Appropriations

	Appropriation	Collected	% Collected	Balance to Collect
141 General Schools	7,090,000	4,468,579	63.03%	2,621,421
151 General Debt Service	1,630,000	1,086,663	66.67%	543,337

Fund 156 receives overages of collections from Fund 141

## Local Option Sales Tax Analysis & Comparison

February      2023      (Received in March)

County/City	Gross Franklin County Collections	State Admin Fee 1.125%	Net Franklin County Collections	County Revenue (Co 100%) (City 50%)	Cities Revenue is Less 1% Trustee Admin
Franklin County	251,786.44	(2,832.60)	248,953.84	248,953.84	-
Winchester	555,794.91	(6,252.69)	549,542.22	274,771.11	272,023.40
Cowan	21,190.26	(238.39)	20,951.87	10,475.93	10,371.18
Decherd	203,425.62	(2,288.54)	201,137.08	100,568.54	99,562.86
Estill Springs	45,441.13	(511.21)	44,929.92	22,464.96	22,240.31
Huntland	23,528.38	(264.69)	23,263.69	11,631.84	11,515.52
Tullahoma	15,588.95	(175.38)	15,413.57	7,706.79	7,629.72
Monteagle - FC	1,078.00	(12.13)	1,065.87	532.94	527.61
<b>Total</b>	<b>1,117,833.69</b>	<b>(12,575.63)</b>	<b>1,105,258.06</b>	<b>677,105.95</b>	<b>423,870.59</b>

### Local Option Sales Tax Monthly Revenue Fiscal Comparison

Feb-22      650,478  
Feb-23      677,106

\*Note Franklin County received an additional \$656.87 & This includes the new Online Sales that is not listed on the Monthly County Local Option Data

Over/Under      26,628

### Local Option Sales Tax Year to Date Revenue Fiscal Comparison

2021/22      5,769,888  
2022/23      6,232,348

Over/Uner      462,460

### FY 2022/23 Sales Tax Appropriations

	Appropriation	Collected	% Collected	Balance to Collect
141 General Schools	7,090,000	5,021,208	70.82%	2,068,792
151 General Debt Service	1,630,000	1,211,140	74.30%	418,860

Fund 156 receives overages of collections from Fund 141



## Finance Committee

March 7, 2023

**The Finance Committee met in the community room, meeting was called to order by Mayor Guess, at 6:02 P.M.**

**Members Present:** David Eldridge, Dale Schultz, Stanley Bean, Luke McCurry and Mayor, Chris Guess; Andrea Smith- Ex Officio;

**Other Present:** Jenny Phillips, Secretary; Willian Anderson, FCSW; Denise Marshall, Reg of Deeds; Chris Isbell, WCDT; Tina Sanders, Co Clerk; Johnny Hand, Co Commission; Harry Allen.

1. **\*Motion** by McCurry, second by Bean to receive and file the Capital Projects Update. The vote resulted in all Ayes, motion carried
2. Commissioner Eldridge presented an update on the Animal Control Building Project, the county has secured the \$500,000 needed to match the anonymous donation but have discovered the project will be 1.5 million. Eldridge suggested putting off the discussion on where the other \$500,000 will come from until the full budget process. Director Bean asked if other options could be considered for funding, such as Animal Harbor partnership or rolling the building into the Trane project. Despite not have the full funding in place Commissioner Eldridge did suggest to have the geotechnical services done now to get a better understanding of the land. **\*Motion** by Eldridge, second by Schultz to approve and send to the commission with recommendations the geo-technical services of \$6,500.00 on George Fraley Parkway. The vote resulted in all Ayes, motion carried.
3. The Committee was presented with an update on the Huntland Sewer Project.
4. **\*Motion** by Eldridge, second by McCurry, to combine as well as receive and file the "New Business 1-6". The vote resulted in all Ayes, motion carried.
5. **\*Motion** by McCurry, second by Bean to approve and send to the commission with recommendations the School Gen Cafeteria BG Amend 2/13/23a. The roll call vote resulted in all Ayes, motion carried.
6. **\*Motion** by Bean, second by McCurry to approve and send to the commission with recommendations the School Gen Cafeteria BG Amend 3/20/23. The roll call vote resulted in all Ayes, motion carried.
7. **\*Motion** by Bean, second by McCurry to approve and send to the commission with recommendations the CO Gen Finance Req 3/20/23a. The roll call vote resulted in all Ayes, motion carried.
8. **\*Motion** by Bean, second my McCurry to approve and send to the commission with recommendations the Co Gen Opioid BG Amend b. The roll call vote resulted in all Ayes, motion carried.
9. **\*Motion** by Bean, second my McCurry to approve and send to the commission with recommendations the BG Amend 3/20/23 Other Capital/Hwy. The roll call vote resulted in all Ayes, motion carried.
10. **\*Motion** by Bean, second by McCurry to approve and send to the commission with recommendations the Hwy BG Amend 3/20/23. The roll call vote resulted in all Ayes, motion carried.
11. **\*Motion** by Eldridge, second by Schultz to combine as well as a approve and send to the commission with recommendations the Resolutions for Copier Leases Konica Minolta Business Solutions, Finance Dept; Co Clerk; Property Assessor; Reg of Deeds. The vote resulted in all Ayes, motion carried.
12. **\*Motion** by Eldridge, second by Schultz to approve and send to the commission with recommendations the Resolution for TN Dept of Econ & Comm Dev CDBG Grant Huntland Fire Dept. The vote resulted in all Ayes, motion carried.

13. **\*Motion** by McCurry, second by Bean to approve and send to the commission with recommendations the Resolution to increase bid limit to \$50,000.00 for Franklin County. The vote resulted in all Ayes, motion carried
14. **\*Motion** by Schultz, second by McCurry to approve and send to the commission with recommendations Resolution for TN Housing Development Agency for “Home” Grant Funds. The vote resulted in all Ayes, motion carried.
15. **\*Motion** by Bean, second by McCurry to approve and send to the commission with recommendations the Resolution for TDOT Local Roads Safety Initiative. The vote resulted in all Ayes, motion carried.
16. **\*Motion** by Eldridge, second by McCurry to approve and send to the commission with recommendations the Resolution for Unclaimed Property Authorization. The vote resulted in all Ayes, motion carried.
17. **\*Motion** by McCurry, second by Schultz to approve and send to the commission with recommendations the Resolution for Title VI Certification. The vote resulted in all Ayes, motion carried.
18. **\*Motion** by McCurry, second by Bean to approve and send to the commission with recommendations the Resolution for Debt Management Review & Fiscal Strength Certification. The vote resulted in all Ayes, motion carried.
19. **\*Motion** by Bean, second by McCurry to approve and send to the commission the estimated salary increases recommendations from the HIRW Committee increasing from 8.7% to 10%. The vote resulted in all Ayes, motion carried. Although he did vote Aye, Commissioner Eldridge did raise concern over the salary raise being more than the inflation rate.
20. Andrea Smith presented some estimated tax revenue numbers.
21. **\*Motion** by McCurry, second by Bean to approve and send to the commission with recommendations the Resolution for Paint Machine Lease with Turf Tank. The vote resulted in all Ayes, motion carried.
22. **\*Motion** by McCurry, second by Schultz to dismiss at 6:41pm. The vote resulted in all Ayes, motion carried.

Respectfully Submitted

Mayor, Chris Guess  
CG/jp

Franklin County Board of Commissioners

Legislative Committee

March 7, 2023

The Legislative Committee met at the Franklin County Annex Building in the Community Room and the meeting was called to order at 5:30PM by Chairman Eldridge.

**MEMEBERS PRESENT:** Chairman David Eldridge, Tyler Bauer, Dale Schultz, Glenn Summers, Grant Benere

**OTHERS PRESENT:** Sharon Byrum- Secretary, Mayor Chris Guess, Brian Justice- Herald Chronicle, Harry Allen

Chairman Eldridge asked for a motion to approve minutes from the January 5, 2023 meeting.

**• Motion to approve January 5, 2023 minutes made by Schultz, Second by Bauer. All Ayes.**

**• Motion made by Schultz, Second by Bauer to approve the Notary Applications. All Ayes.**

**• Motion made by Benere, Second by Bauer to approve Bonds for Constable and two 9-1-1 Board Members.**

Mayor Chris Guess handed out information regarding Nuisance Laws and regulations. Guess strongly feels that we need a code enforcement person. Mayor Guess prefers this person work out of the Mayor's office so he can work closely with them.

Benere stated that some counties pay their codes person by petitions that are served and enforced. Benere asked the question to Mayor Guess if he would find out from Putnam County Mayor how to enforce out of towners that have property passed down from inheritance and have tax liens on homes.

Bauer wanted to know what percentage of these properties are out of towners?

Mayor Chris Guess' plan is to reach out to the Mayor of Putnam County to see how to get this Program enforced.

Next Legislative Meeting will be held on April 4, 2023.

**Motion made by Bauer, Second by Benere to adjourn the meeting at 5:34PM.**

  
David Eldridge, Chairman

DE/sb

**Inter-Category Amendment Request Fiscal Year ending June 30, 2023**  
**(Informative Report to the Commission)**

**Request made March 1 - 31, 2023**

Line Item Description	Account Number					Debit to Decrease Appropriation	Credit to Increase Appropriation
	Fund	Category	Obj	CC	Sub Obj		
<b>County General Fund 101</b>							
<b>County Mayor - 51300</b>							
County Mayor/Executive - Other Salaries & Wages	101	51300	189			7,200.88	
County Mayor/Executive - Medical Insurance	101	51300	207				5,132.00
County Mayor/Executive - Postal Charges	101	51300	348				40.00
County Mayor/Executive - Gasoline	101	51300	425				300.00
County Mayor/Executive - Office Supplies	101	51300	435				1,728.88
<b>Debit/Credit Balance for Inter-Category Amendment</b>						<b>7,200.88</b>	<b>7,200.88</b>
<b>Re-Align County Mayor's Budget</b>							
<b>County Buildings - 51800</b>							
County Buildings - Communication	101	51800	307				12,500.00
County Buildings - Maintenance Agreements	101	51800	334				3,000.00
County Buildings - Gasoline	101	51800	425			800.00	
County Buildings - Utilities	101	51800	452				10,800.00
County Buildings - Other Charges	101	51800	599			20,000.00	
County Buildings - Other Capital Outlay	101	51800	799			5,500.00	
<b>Debit/Credit Balance for Inter-Category Amendment</b>						<b>26,300.00</b>	<b>26,300.00</b>
<b>Re-Align County Buildings Budget</b>							
<b>Other General Admin - IT</b>							
Other General Administration - Communication	101	51900	307				1,652.00
Other General Administration - Maintenance	101	51900	334				430.00
Other General Administration - Other Contracted	101	51900	399				4,800.00
Other General Administration - Data Processing	101	51900	709			6,882.00	
<b>Debit/Credit Balance for Inter-Category Amendment</b>						<b>6,882.00</b>	<b>6,882.00</b>
<b>Re-Align Other General Administration IT Budget</b>							
<b>County Trustee - 52400</b>							
County Trustee's Office - Postal Charges	101	52400	348			500.00	
County Trustee's Office - Other Contracted	101	52400	399			941.61	
County Trustee's Office - Office Supplies	101	52400	435				1,441.61
<b>Debit/Credit Balance for Inter-Category Amendment</b>						<b>1,441.61</b>	<b>1,441.61</b>
<b>Re-Align Trustee Dept</b>							
<b>Finance Dept - 52900</b>							
Other Finance - Accountants/Bookkeepers	101	52900	119			5,000.00	
Other Finance - Office Supplies	101	52900	435				3,000.00
Other Finance - Other Charges	101	52900	599				2,000.00
<b>Debit/Credit Balance for Inter-Category Amendment</b>						<b>5,000.00</b>	<b>5,000.00</b>
<b>Re-Align Finance Dept</b>							

**Inter-Category Amendment Request Fiscal Year ending June 30, 2023**  
**(Informative Report to the Commission)**


**Request made March 1 - 31, 2023**

Line Item Description	Account Number					Debit to Decrease Appropriation	Credit to Increase Appropriation
	Fund	Category	Obj	CC	Sub Obj		
<b>Circuit Crt Clerk - 53100</b>							
Circuit Court - Dues And Memberships	101	53100	320				190.00
Circuit Court - Office Supplies	101	53100	435			1,900.00	
<b>Debit/Credit Balance for Inter-Category Amendment</b>						<b>1,900.00</b>	<b>190.00</b>
<b>Re-Align Circuit Court Clerk Budget</b>							
<b>Jail - 54210</b>							
Jail - Maintenance Agreements	101	54210	334				400.00
Jail - Maintenance Agreements	101	54210	334				10,000.00
Jail - Food Supplies	101	54210	422			400.00	
Jail - Medical Claims	101	54210	507			10,000.00	
<b>Debit/Credit Balance for Inter-Category Amendment</b>						<b>10,400.00</b>	<b>10,400.00</b>
<b>Re-Align Jail Budget</b>							
<b>Cons Communications - 54490</b>							
Other Emergency Management - Maintenance	101	54490	336				604.87
Other Emergency Management - Travel	101	54490	355			604.87	
<b>Debit/Credit Balance for Inter-Category Amendment</b>						<b>604.87</b>	<b>604.87</b>
<b>Re-Align Cons Communications Budget</b>							
<b>Rabies &amp; Animal Control - 55120</b>							
Rabies And Animal Control - Other Salaries &	101	55120	189				1,000.00
Rabies And Animal Control - Medical Insurance	101	55120	207			8,220.00	
Rabies And Animal Control - Communication	101	55120	307				1,200.00
Rabies And Animal Control - Maintenance And	101	55120	335			1,000.00	
Rabies And Animal Control - Gasoline	101	55120	425				2,500.00
Rabies And Animal Control - Other Supplies And	101	55120	499				5,020.00
Rabies And Animal Control - Other Equipment	101	55120	790			500.00	
<b>Debit/Credit Balance for Inter-Category Amendment</b>						<b>9,720.00</b>	<b>9,720.00</b>
<b>Re-Align Rabies &amp; Animal Control Budget</b>							
<b>Library Fund 115</b>							
<b>Libraries - 56500</b>							
Libraries - Maintenance And Repair Services-	115	56500	335				2,600.00
Libraries - Library Books/Media - Memorials &	115	56500	432	GIFTS		2,500.00	
Libraries - Other Supplies And Materials -	115	56500	499	GIFTS			2,500.00
Libraries - Data Processing Equipment	115	56500	709			2,600.00	
<b>Debit/Credit Balance for Inter-Category Amendment</b>						<b>5,100.00</b>	<b>5,100.00</b>
<b>Re-Align Library Budget</b>							

**Inter-Category Amendment Request Fiscal Year ending June 30, 2023  
(Informative Report to the Commission)**

**Request made March 1 - 31, 2023**

Line Item Description	Account Number					Debit to Decrease Appropriation	Credit to Increase Appropriation
	Fund	Category	Obj	CC	Sub Obj		
<b>Solid Waste 116</b>							
<b>Transfer Stations - 55733</b>							
Transfer Stations - Overtime Pay	116	55733	187			1,000.00	
Transfer Stations - Communication	116	55733	307				500.00
Transfer Stations - Maintenance And Repair	116	55733	335			800.00	
Transfer Stations - Maintenance And Repair	116	55733	338				1,300.00
<b>Debit/Credit Balance for Inter-Category Amendment</b>						<b>1,800.00</b>	<b>1,800.00</b>
<b>Re-Align SW Transfer Station Budget</b>							
<b>Rural Fire Fund 120</b>							
<b>Fire &amp; Prevention Control - 54310</b>							
Fire Prevention And Control - Other Contracted	120	54310	399			1,650.00	
Fire Prevention And Control - Other Capital Outlay	120	54310	799				1,650.00
<b>Debit/Credit Balance for Inter-Category Amendment</b>						<b>1,650.00</b>	<b>1,650.00</b>
<b>Re-Align Rural Fire Training Equipment</b>							



# FRANKLIN COUNTY TENNESSEE

FRANKLIN COUNTY COURTHOUSE  
NO. 1 SOUTH JEFFERSON STREET  
ROOM 210

Winchester, Tennessee 37398

(931) 967-2962

fctrustee@franklincotn.us

## **Kristie Bell, Trustee**

P.O. Box 340  
Winchester, TN 37398-0340

## **TRUSTEE REPORT**

2021	Taxes Collected by the Trustee	29,386,108.66
2021	Taxes Filed Delinquent	293,607.56
2021	Personal Property Taxes Filed Delinquent	34,659.92
2021	Deletions From The Tax Roll	53,912.95
2021	Additions To The Tax Roll	127,008.09

A DELINQUENT TAX RECEIPT REGISTER IS FILED AS REQUIRED  
WITH THE COUNTY CLERK AND WILL BE SPREAD UPON THE  
MINUTES AS REQUIRED BY TENNESSEE LAW.

A handwritten signature in cursive script that reads "Kristie Bell". The signature is written in black ink and is positioned above the printed name.

Kristie Bell, Trustee

(copies are attached)

## Change Orders Plus 2021

Change Order #	Name	Amount
2	Boyd Phillips	\$ 663.66
3	Zona Worrell	\$ 8.51
6	Church Decherd Presb	\$ 439.00
7	University of the South	\$ 490.00
8	Todd Stovall	\$ 1,197.00
9	University of the South	\$ 664.00
11	Jeremy Tyler Bauer	\$ 737.37
29	Ross Rinkes	\$ 65.89
30	George Vanda	\$ 62.00
32	Maybell Bohannon	\$ 88.00
34	Wanda Cope	\$ 743.00
37	George Jackson	\$ 76.00
39	James Master	\$ 19.00
42	Rafael's Italian Restaurant	\$ 1.00
43	Cars Plus More	\$ 8.00
44	Tri-Cities Wines & Spirits	\$ 155.00
45	Lapp Brothers Construction	\$ 271.00
46	Darryl's Painting	\$ 26.00
48	Cherry Tree Lane Designs	\$ 28.00
49	Flogiston Foundry	\$ 7.00
51	Falls Mill Bed & Breakfast	\$ 2.00
52	Linda Vanzant	\$ 3,509.68
53	Das Land Co	\$ 139.07
54	Kevin Culpepper	\$ 144.74
57	Bruce Construction	\$ 14.00
58	Everette Baker	\$ 86.00
61	Norma Dreyer Trust	\$ 36.31
63	Industrial Development	\$ 23,355.00
64	Joe Sheridan	\$ 10.00
71	James McPherson	\$ 424.56
73	Keel's Cabinet	\$ 764.00



74	LTS Construction	\$	972.00
75	FC Country Club	\$	335.00
76	Dolgen Corp llc	\$	201.00
77	Patterson Construction	\$	14.00
79	Infinity Health Care LLC	\$	180.00
80	Wilkerson Home Service	\$	34.00
81	Micron Power Coating	\$	312.00
82	Donnie Hill	\$	355.36
83	Linda Kilpatrick	\$	244.54
84	A-1 Chimney Specialist	\$	1,086.00
85	Patricia Schwartz	\$	11.88
86	Alfred Rogers	\$	707.42
87	Billy Taylor	\$	1,092.52
88	Tracy Seals	\$	24.50
89	John Hall	\$	42.27
91	Clofton Caldwell	\$	1,016.23
92	Ephraim Gammada	\$	2,690.64
93	Robert Mason	\$	145.29
94	Dean Hanger	\$	9.17
95	William Anderton	\$	5.20
96	Cindy Brazier Renfroe	\$	513.55
	Public Utility	\$	1,370.00
97	Billy J Rigsby Jr	\$	1,384.91
98	Alton Wayne Jackson	\$	120.54
99	DAS Land Co etal Thomas Ore	\$	434.95
100	DAS Land Co etal Thomas Ore	\$	263.85
101	Susan Hillard	\$	835.02
105	Dwayne Quick	\$	71.81
106	Lloyd Dean Mohler etux Judy Mohler	\$	512.21
107	Daniel Metcalf	\$	645.42
108	Herman Wayne Hessey	\$	438.72
109	Terry Smith	\$	116.99
110	Shannon J White etux Angela K White	\$	3,233.00
111	DAS Land Co etal Thomas Ore	\$	896.49

112	Adrian A Erckenbrack etux Cynthia	\$	845.00
113	Unity 1 LLC attn Scott Phillips	\$	18.37
115	Joseph Denby	\$	303.93
116	Robert Yannayon etux Karen	\$	1,915.19
117	Scottie Hulvey	\$	2,088.77
118	Stanley Brown	\$	1,366.69
120	Troy Smith etux Kathy Smith	\$	3,012.71
121	Joseph Denby	\$	32.97
122	Daniel Barbeau	\$	173.06
123	Thomas Steele etux Donna Steele	\$	767.55
124	Liles Properties LLC	\$	2,911.00
125	LVLMC Properties LLC	\$	1,981.00
126	Danny Sisk etux Lynn	\$	270.80
127	John Stovall	\$	201.37
128	Stanley Brown	\$	543.08
129	Barry Cisco etux Jamie	\$	48.63
130	Aaron Robinson etux Krislyn	\$	31.02
133	Tyler Bolin etux Shonna	\$	34.98
135	Gerald Hawkersmith etux Beverly F	\$	688.01
136	Joseph Denby	\$	102.41
137	William T Sisk Jr etux Linda Sisk	\$	131.09
138	Gerald Hawkersmith etux Beverly F	\$	319.70
139	Arthur William Syler etux Bettye Ann Mayo	\$	550.18
140	Joe M Betty Smith	\$	54.10
141	Glenn & Paul & Mark Wilkerson	\$	19.17
142	Paul Henley etux Faye Henley	\$	60.51
143	Phillip Herd etux Teresa Herd	\$	569.66
144	Jesse Rogers c/o Ross Rinkes	\$	84.47
145	Joe L Canary	\$	405.03
146	Ellis Ashley	\$	48.15
147	Aaron Mike Robinson etux Krislyn	\$	9.09
148	Jerry Vaughn Williams	\$	18.64
149	Archie Custer	\$	505.28
151	John L Shasteen etux Betty	\$	165.66

153	Charles Ray Evans	\$	167.83
154	Charles Ray Evans	\$	186.69
155	Charles Ray Evans	\$	183.49
156	Dan Barbeau	\$	382.00
157	Johnny V Smith etux Kelley R	\$	125.42
158	Estate of Juanita Keller Coleman	\$	36.70
159	William B Mitchell etux Emily N	\$	286.83
160	WW Baxter etux Viola	\$	1,752.26
161	Jerry W Sons etux Zella Ruth	\$	397.97
162	Franklin D Deboard Jr	\$	492.86
163	Walter Robert Anderson	\$	185.32
164	Ellis W Ashley	\$	400.36
165	BAM-ACE Revocable Trust	\$	259.91
166	Faye Cleek	\$	1,698.81
167	Yarbrough WF Inc	\$	460.49
168	Joe E Money etux Joan	\$	166.58
169	Yarbrough WF Inc	\$	27.88
170	Robert D Crawford etux Dorisy	\$	2,940.24
171	Samantha Brazelton etvir Joshua	\$	60.40
172	Billy Taylor etux Mary	\$	411.93
173	Yarbrough WF Inc	\$	647.55
174	Yarbrough WF Inc	\$	950.53
175	Yarbrough WF Inc	\$	826.30
176	R Scott Reynolds	\$	516.31
177	Dan Barbeau	\$	1,358.18
178	Joe West etux Laquita	\$	15.76
179	Franklin Land Developers	\$	3,981.05
181	Clay Pogue etal Casey Ray	\$	6.89
182	Yarbrough WF Inc	\$	497.54
183	Yarbrough WF Inc	\$	892.15
184	Yarbrough WF Inc	\$	1,075.21
185	Yarbrough WF Inc	\$	1,037.81
186	Yarbrough WF Inc	\$	1,186.68
187	Yarbrough WF Inc	\$	784.49

188	Yarbrough WF Inc	\$	149.19
189	Yarbrough William F Inc	\$	130.79
190	Yarbrough WF Inc	\$	877.10
191	Yarbrough WF Inc	\$	620.23
192	Yarbrough WF Inc	\$	543.01
193	Yarbrough WF Inc	\$	994.10
194	James Donald Hall etux Nelwyn D	\$	792.48
195	Retha McClesky	\$	4,855.74
196	Travis & Julie Ennies	\$	667.99
197	Jerry W Sons & Zella Ruth	\$	1,193.90
198	Howard L Evans & Debbke C	\$	44.63
199	Jason Hill	\$	7.26
200	Elijan B Hall etux Frances Denton	\$	291.84
201	Caren Gabriel	\$	151.03
202	Charles Ray Evans	\$	751.54
203	Joseph Denby	\$	1,650.80
204	Joseph Denby	\$	1,483.20
205	Walter Robert Anderson	\$	139.76
206	Arthur William Syler	\$	374.05
208	Walter Robert Anderson	\$	139.76
209	Yarbrough WF Inc	\$	1,469.73
211	Jason Wade Tipps etux Carla Kingins Tips	\$	2,577.00
212	Jason James Auto Diesel	\$	43.00
213	Uselton Excavation & Service LLC	\$	8.00
214	Gas-N-Go Inc	\$	15.00
215	JNH Construction LLC	\$	56.00
220	Southern Tennessee Medical	\$	1,449.00
221	Prvidence Procurement	\$	1.00
222	Taylor's Vinyl Siding	\$	99.00
223	It Takes A Village	\$	57.00
225	Woodall Grain	\$	3,061.00
226	Comcast of Nashville II LLC	\$	79.00
228	Joseph Denby	\$	1,405.00
229	Timothy Ryan Mason etux Lory	\$	850.00

239	Leith Konydyk etux Erica	\$	748.00
240	Priority Ambulance LLC	\$	3.00
	Total	\$	127,008.09

56	Hewlett Packard	\$	7.00
59	Linda Baker	\$	222.00
60	Jerry Foster	\$	2,246.00
62	Clifford Summers	\$	428.00
65	George Jackson	\$	76.00
66	George Sells	\$	37.00
67	Sonic Drive-In	\$	53.00
68	Troy Hasty	\$	619.00
69	Smyrna Ready Mis	\$	50.00
70	Alpha Cable Solutions	\$	60.00
72	Ford Motor Company	\$	104.00
78	Vera's Beauty Shop	\$	5.00
90	Marathon Petroleum	\$	5.00
	Public Utility	\$	1,370.00
102	Von Maxwell etux Angela Swafford Maxwell	\$	267.00
103	Farrar Scott	\$	27.00
104	Middle Tenn Service Professionals	\$	70.00
114	State Farm Mutual	\$	185.00
119	Raymond Reed	\$	16.00
131	Marathon Petroleum Co	\$	6.00
132	Southern Machine & Tool	\$	40.00
133	Sue Durm etvir Rex Durm	\$	548.00
137	Gerald Hawkersmith etux Beverly F	\$	688.01
150	DL Peterson Trust	\$	52.00
152	Novogroder/Decherd LLC c/o Walgreens Co	\$	6,271.00
180	Dan Barbeau	\$	1,358.18
207	Walter Robert Anderson	\$	139.76
210	Manuel L Payne	\$	170.00
217	Franklin Farmers Co-op	\$	1.00
218	Tyson Farms Inc	\$	219.00
219	Tims Ford Powersport II LLC	\$	7.00
224	Citizens Community Bank	\$	105.00
227	Hall Furniture Inc	\$	365.00
230	Uselton Excavation & Services LLC	\$	9.00

56	Hewlett Packard	\$	7.00
59	Linda Baker	\$	222.00
60	Jerry Foster	\$	2,246.00
62	Clifford Summers	\$	428.00
65	George Jackson	\$	76.00
66	George Sells	\$	37.00
67	Sonic Drive-In	\$	53.00
68	Troy Hasty	\$	619.00
69	Smyrna Ready Mis	\$	50.00
70	Alpha Cable Solutions	\$	60.00
72	Ford Motor Company	\$	104.00
78	Vera's Beauty Shop	\$	5.00
90	Marathon Petroleum	\$	5.00
	Public Utility	\$	1,370.00
102	Von Maxwell etux Angela Swafford Maxwell	\$	267.00
103	Farrar Scott	\$	27.00
104	Middle Tenn Service Professionals	\$	70.00
114	State Farm Mutual	\$	185.00
119	Raymond Reed	\$	16.00
131	Marathon Petroleum Co	\$	6.00
132	Southern Machine & Tool	\$	40.00
133	Sue Durm etvir Rex Durm	\$	548.00
137	Gerald Hawkersmith etux Beverly F	\$	688.01
150	DL Peterson Trust	\$	52.00
152	Novogroder/Decherd LLC c/o Walgreens Co	\$	6,271.00
180	Dan Barbeau	\$	1,358.18
207	Walter Robert Anderson	\$	139.76
210	Manuel L Payne	\$	170.00
217	Franklin Farmers Co-op	\$	1.00
218	Tyson Farms Inc	\$	219.00
219	Tims Ford Powersport II LLC	\$	7.00
224	Citizens Community Bank	\$	105.00
227	Hall Furniture Inc	\$	365.00
230	Uselton Excavation & Services LLC	\$	9.00

231	Timothy Ryan Mason etux Lory Mason	\$	850.00
232	Joseph Denby	\$	719.00
233	McDonalds Corp (41-0185)	\$	567.00
234	Southern Tennessee Medical	\$	2,587.00
235	Guerra Jorve Corvaia Revocable Trust	\$	186.00
236	Guerra Jorve Corvaia Revocable Trust	\$	236.00
237	Guerra Jorve Corvaia Revocable Trust	\$	183.00
238	Guerra Jorve Corvaia Revocable Trust	\$	215.00
		Total \$	53,912.95



2021 Tax Aggregate

Beginning Property Tax Aggregate:	28,601,230.00	(+)
Additions:	99,695.97	(+)
Increases:	25,942.12	(+)
-----		
Total Taxes To Account For:	28,726,868.09	(=)
Taxes Collected:	28,343,962.66	(+)
Deletions:	104.00	(+)
Decreases:	52,438.95	(+)
Unpaid Taxes:	330,362.48	(+)
Bankruptcies:	3,010.00	
State Appeal:	0.00	
Tax Deferred:	0.00	
-----		
Total Taxes Accounted For:	28,726,868.09	(=)

2021 PUBLIC UTILITIES

Beginning Public Utility Aggregate:	1,043,809.00	(+)
Additions:	0.00	(+)
Increases:	1,370.00	(+)
-----		
Total Taxes To Account For:	1,045,179.00	(=)
Taxes Collected:	1,042,146.00	(+)
Deletions:	0.00	(+)
Decreases:	1,370.00	(+)
Unpaid Public Utilities:	1,663.00	(+)
Bkrup/St App:	0.00	
-----		
Total Taxes Accounted For:	1,045,179.00	(=)

Tax Year: 2021  
 Transaction Cut Off Date: 03/31/2023

\* End of Report: Franklin County Trustee \*

Unpaid Receipts

Land Value:	16,749,600
Improvement:	25,139,100
Personal Property:	0
Total Property:	41,888,700
Assessed:	11,172,025
Total Taxes:	309,776.96
Total Paid:	12,411.40
Total Unpaid:	297,365.56

Tax Year: 2021  
Beginning Receipt Number: 00000000  
Ending Receipt Number: 99999999

\* End of Report: Franklin County Trustee \*

Land Value:	0
Improvement:	0
Personal Property:	6,299,438
Total Property:	6,299,438
Assessed:	1,866,841
Total Taxes:	39,325.00
Total Paid:	4,665.08
Total Unpaid:	34,659.92

Tax Year: 2021  
Beginning Receipt Number: 00000000  
Ending Receipt Number: 99999999

\* End of Report: Franklin County Trustee \*

Year	Number	1	2	1	2	1	2	up	down	Parcel No	SI	Name	Property Address	Amount Owed
2021	0004947	10-077-L	-077-L	-D	-005.00-	-000						CREWEANS SABRINA	WILLOW ST 116	34.00
2021	0005010	03-071-	-071-	-	-002.08-	-000						CROWELL MARY KATHERINE BUR	VANZANT BEND RD 1926	209.00
2021	0007128	20-056-0	-056-0	-B	-026.00-	-000						EVERETTE DERYL ETAL	1ST AVE	2,195.00
2021	0007129	20-057-	-057-	-	-039.22-	-000						EVERETTE DERYL ETAL	PEACH TREE LN	349.00
2021	0007578	20-056-J	-056-J	-A	-027.00-	-000						FINNEY DEBORAH	WEAVER ST 108	223.00
2021	0015337	03-072-	-072-	-	-046.01-	-000						MAYES MITCHELL DALE	NEAL RD N 805	0.00

\* End of Report: Franklin County Trustee \*

Total: 3,010.00

=====

+ \$748.00 \*

\$3,758.00

\* Change was made on a parcel the first of March  
 So the taxpayer has 60 Days to day so we were  
 not able to send to the Clerk + Master.  
 Any questions, please give me a call.

Thanks  
 Justice



Year Receipt	Di	Map	Ctl	Gp	Parcel No	SI	Name/Mailing Address	Tax Amount	Paid Amount	Owed Amount
2021-0001044	15-033-	-033-	-	-009.01-	-000		BELVIDERE, TN 37306 BAKER WILLIAM ETUX 2443 EASTBROOK RD ESTILL SPRINGS, TN 37330	58.00	0.00	58.00
	PrpAdr:	PLEASANT GROVE RD	1738							
2021-0001110	01-065-L	-065-E	-H	-001.03-	-000		BANKS BARBARA ETVIR RONALD 117 HACKBERRY LN WINCHESTER, TN 37398	36.00	0.00	36.00
	PrpAdr:	HACKBERRY DR								
2021-0001151	02-073-	-073-	-	-048.01-	-000		BARÉ DANNY JR 6111 LYNCHBURG RD WINCHESTER, TN 37398	277.00	0.00	277.00
	PrpAdr:	LYNCHBURG RD	6111							
2021-0001175	01-065-E	-065-E	-C	-002.00-	-001		BARNES EXXON OF WINCHESTER 1239 DINAH SHORE BLVD WINCHESTER, TN 37398	330.00	0.00	330.00
	PrpAdr:	DINAH SHORE BLVD	1239							
2021-0001216	01-075-D	-075-D	-F	-022.00-	-000		BARNETT TIMOTHY G ETUX 1506 OLD COWAN RD WINCHESTER, TN 37398	38.00	0.00	38.00
	PrpAdr:	CLARK ST	1512							
2021-0001217	01-075-D	-075-D	-F	-006.00-	-000		BARNETT TIMOTHY G SR ETUX 1506 OLD COWAN RD WINCHESTER, TN 37398	40.00	0.00	40.00
	PrpAdr:	OLD COWAN RD	1508							
2021-0001429	01-065-M	-065-M	-E	-008.01-	-000		BEAN STEPHANIE E 107 OAK ST SE WINCHESTER, TN 37398	455.00	0.00	455.00
	PrpAdr:	LITTLE ST	1302							
2021-0001430	20-066-	-066-	-	-031.13-	-000		BEAN STEPHANIE ELLEN 107 OAK ST SE WINCHESTER, TN 37398	613.00	0.00	613.00
	PrpAdr:	GA CROSSING RD	864							
2021-0001438	02-074-	-074-	-	-006.00-	-000		BERARDEN HORTON L ETUX 431 HADDON LN WINCHESTER, TN 37398	851.00	594.40	256.60
	PrpAdr:	HADDON LN	431							
2021-0001627	09-038-	-038-	-	-054.01-	-000		BERRY JACQUELINE RENEE 1275 SPUR RD DECHERD, TN 37324	820.00	0.00	820.00
	PrpAdr:	SPUR RD	1275							
2021-0001628	09-038-	-038-	-	-054.00-	-000		BERRY JACQUELINE RENEE JUD 1275 SPUR RD DECHERD, TN 37324	556.00	0.00	556.00
	PrpAdr:	SPUR RD	1235							
2021-0001729	04-123-I	-123-P	-B	-008.01-	-000		BISHOP BILLY J L/E ETUX 119 SMITH AVE HUNTLAND, TN 37345	50.00	0.00	50.00
	PrpAdr:	MAIN ST								
2021-0001800	01-065-N	-065-N	-J	-012.00-	-000		BLACKWELL FLOYD 209 3RD S E WINCHESTER, TN 37398	509.00	0.00	509.00
	PrpAdr:	OLD COWAN RD	312							
2021-0001801	01-075-C	-075-C	-J	-002.00-	-000		BLACKWELL FLOYD R SR 209 3RD AVE SE WINCHESTER, TN 37398	17.00	0.00	17.00
	PrpAdr:	SHEPHARD ST								
2021-0001802	01-065-M	-065-M	-B	-001.00-	-000		BLACKWELL FLOYD R SR ETUX 209 3RD AVE SE WINCHESTER, TN 37398	392.00	0.00	392.00
	PrpAdr:	HUNT ST	1115							
2021-0001803	01-065-N	-065-N	-J	-015.00-	-000		BLACKWELL FLOYD R SR ETUX 209 3RD AVE SE WINCHESTER, TN 37398	978.00	0.00	978.00
	PrpAdr:	3RD AVE SE	209							
2021-0001846	01-065-E	-065-E	-K	-002.00-	-000		BLANKENSHIP JOHN ETAL 301 WEST PETTY LANE WINCHESTER, TN 37398	280.00	0.00	280.00
	PrpAdr:	PETTY LN W	301							
2021-0001925	17-025-P	-025-P	-F	-009.00-	-000		BLUM VALERIE L	318.00	0.00	318.00

Year Receipt	DI	Map	Ctl	1	2	1	2	Grp	Parcel No	SI	Name/Mailing Address	Tax Amount	Paid Amount	Owed Amount
2021-0001926	PrpAdr:	SPRING CRK RD	118								122 SPRING CREEK RD ESTILL SPRINGS, TN 37330	438.00	0.00	438.00
	PrpAdr:	SPRING CRK RD	122								BLUM VALERIE L 122 SPRING CREEK RD ESTILL SPRINGS, TN 37330			
2021-0001940	PrpAdr:	MIDWAY RD									BOBS PROPERTY LLC PO BOX 129 SOUTH PITTSBURG, TN 37380	544.00	0.00	544.00
	PrpAdr:	OTTER FALLS RD									BOBS PROPERTY LLC PO BOX 129 SOUTH PITTSBURG, TN 37380			
2021-0001942	PrpAdr:	MIDWAY RD	15826								BOBS PROPERTY LLC PO BOX 129 SOUTH PITTSBURG, TN 37380	1,360.00	0.00	1,360.00
	PrpAdr:	BOGART LN	90								BOGART STEVEN R 90 BOGART LANE WINCHESTER, TN 37398	902.00	0.00	902.00
2021-0001962	PrpAdr:	SPRING CRK RD	112								BOHANNAN GEO WM ETUX L/E PO BOX 131 ESTILL SPRINGS, TN 37330	288.00	0.00	288.00
	PrpAdr:	MAIN ST E	1001								BOLIN ALVIS JR ETAL 1001 E MAIN ST DECHERD, TN 37324	679.00	0.00	679.00
2021-0001985	PrpAdr:	HONEY LN	470								BOLIN ALVIS SR ETAL 1001 E MAIN ST DECHERD, TN 37324	112.00	0.00	112.00
	PrpAdr:	MYERS RD									BOYLE MELISSA ROSE ETVIR 384 MYERS RD WINCHESTER, TN 37398	120.00	0.00	120.00
2021-0002194	PrpAdr:	COLLEGE ST S	412								BRADFORD CHARLES E ETUX 1016 NORWOOD CREEK RD WINCHESTER, TN 37398	568.00	0.00	568.00
	PrpAdr:	5TH AVE	105								BRADFORD CHARLES ETUX 1016 NORWOOD CREEK RD WINCHESTER, TN 37398	318.00	0.00	318.00
2021-0002223	PrpAdr:	1ST AVE NW	501								BRADFORD JOYCE PO BX 1897 AUBURNDALE, FL 33823	180.00	0.00	180.00
	PrpAdr:	NORWOOD CRK RD	1016								BRADFORD JOYCE CAROL ETVIR 1016 NORWOOD CREEK RD WINCHESTER, TN 37398	453.00	0.00	453.00
2021-0002225	PrpAdr:	COLLEGE ST S	404								BRADFORD JOYCE ETVIR 1016 NORWOOD CREEK RD WINCHESTER, TN 37398	796.00	0.00	796.00
	PrpAdr:	BRITTANY LN	112								BRADFORD KIMBERLY JENNIE L 112 BRITTANY LANE ESTILL SPRINGS, TN 37330	334.00	0.00	334.00
2021-0002226	PrpAdr:	JEFFERSON ST N									BRADFORD LARRY 708 GEM ST WINCHESTER, TN 37398	185.00	0.00	185.00
	PrpAdr:	SEWANEE HWY	7851								BRADFORD RANDY W ETUX 7851 SEWANEE HWY COWAN, TN 37318	149.00	0.00	149.00

Year Receipt	D1	Map	Ctl	Gp	Parcel No	SI ID	Name/Mailing Address	Tax Amount	Paid Amount	Owed Amount
2021-0002395	10-088-D	-088-D	-A	-009.00-	-000		BRAZIER LELLA 228 W ENGLAND ST COWAN, TN 37318	112.00	0.00	112.00
2021-0002397	17-016-	-016-	-	-049.04-	-000		BRAZIER MARK ANTHONY ETAL 3014 LYNCHBURG RD WINCHESTER, TN 37398	904.00	0.00	904.00
2021-0002565	04-122-	-122-	-	-005.05-	-000		BROCKMAN CHESTER 6/7 INT 1380 BIRDSONG RD CAMDEN, TN 38320	186.00	0.00	186.00
2021-0002587	04-122-	-122-	-	-027.00-	-000		BROOKS ROGER M 2235 JOHN HUNTER HWY HUNTLAND, TN 37345	171.00	0.00	171.00
2021-0002588	04-122-	-122-	-	-027.00-	-002		BROOKS ROGER M 2235 JOHN HUNTER HWY HUNTLAND, TN 37345	1,385.00	0.00	1,385.00
2021-0002655	01-075-C	-075-C	-G	-016.00-	-000		BROWN JERRY D ETUX 204 8TH AVE SW WINCHESTER, TN 37398	256.00	185.84	70.16
2021-0002685	20-056-G	-056-G	-A	-001.00-	-000		BROWN LOVERNIA 917 WILLIAM EDMONDSON ST NASHVILLE, TN 37203	485.00	0.00	485.00
2021-0002728	20-056-	-056-	-	-022.00-	-000		BROWN SAMUEL 668 SHELLY RD DECHERD, TN 37324	283.00	0.00	283.00
2021-0002729	20-056-	-056-	-	-022.01-	-000		BROWN SAMUEL 668 SHELLY RD DECHERD, TN 37324	458.00	0.00	458.00
2021-0002730	20-056-	-056-	-	-022.01-	-001		BROWN SAMUEL 666 SHELLY RD DECHERD, TN 37324	285.00	0.00	285.00
2021-0002864	09-037-	-037-	-	-002.23-	-000		BUCKNER HENRY CORDAROL 142 PRAIRIE CHAPEL RD DECHERD, TN 37324	1,430.00	0.00	1,430.00
2021-0002865	19-037-	-037-	-	-002.30-	-000		BUCKNER HENRY J 142 PRAIRIE CHAPEL RD DECHERD, TN 37324	169.00	0.00	169.00
2021-0002915	04-123-I	-123-I	-C	-008.00-	-000		BURBAGE JAMES KENNETH ETAL 119 INDIAN CRK RD HUNTLAND, TN 37345	359.00	0.00	359.00
2021-0002962	04-112-	-112-	-	-003.00-	-000		BURKS JAMES A ETUX 2744 PLEASANT RIDGE RD HUNTLAND, TN 37345	1,666.00	0.00	1,666.00
2021-0002963	04-112-	-112-	-	-032.06-	-000		BURKS JAMES A ETUX 2744 PLEASANT RIDGE RD HUNTLAND, TN 37345	503.00	0.00	503.00
2021-0002982	05-094-	-094-	-	-031.00-	-000		BURNETT BOBBY LEON 161 CADET LANE FRANKLIN, TN 37064	240.00	0.00	240.00
2021-0002983	05-094-	-094-	-	-031.02-	-000		BURNETT BOBBY LEON 161 CADET LANE FRANKLIN, TN 37064	81.00	0.00	81.00
2021-0003145	14-032-	-032-	-	-007.07-	-000		BYROM JEFF N ETUX 126 PEACHTREE LANE	94.00	0.00	94.00



Year Receipt	Di	Map	Ctl	Gp	Parcel No	ID	SI	Name/Mailing Address	Tax Amount	Paid Amount	Owed Amount
2021-0003159	02-053-J	-053-J	-A	-022.00-	-000			BELL BUCKLE, TN 37020 C & H LIMITED PARTNERSHIP 1709 OLD HILLSBORO ROAD FRANKLIN, TN 37069	3,024.00	2,986.04	37.96
	PrpAdr:	BLUFF DR	200								
2021-0003170	01-075-D	-075-D	-A	-001.02-	-000			CABLE ROYAL D ETUX 6384 HILLSBORO VIOLA RD MANCHESTER, TN 37355	840.00	0.00	840.00
	PrpAdr:	COLLEGE ST	S 713								
2021-0003172	05-095-	-095-	-	-011.00-	-000			CAGLE DANA LEE 7695 IRIS COVE SOUTHAVEN, MS 38671	617.00	0.00	617.00
	PrpAdr:	FARRIS CHAPEL RD	330								
2021-0003222	18-080-	-080-	-	-005.17-	-000			CALDWELL WAYNE EDWIN PO BOX 283 SEMANEE, TN 37375	815.00	0.00	815.00
	PrpAdr:	SIMMONS LN	100								
2021-0003223	18-080-	-080-	-	-005.36-	-000			CALDWELL WAYNE EDWIN ETAL 100 SIMMONS LN SEMANEE, TN 37375	572.00	0.00	572.00
	PrpAdr:	SIMMONS LN	136								
2021-0003267	01-055-H	-055-H	-A	-006.00-	-000			CAMPBELL DEBRA M 290 WILLOW OAK DR WINCHESTER, TN 37398	871.00	0.00	871.00
	PrpAdr:	WILLOW OAK DR	290								
2021-0003279	08-012-A	-012-A	-A	-002.03-	-000			CAMPBELL KAY GARNER 254 SHARON DR ESTILL SPRINGS, TN 37330	137.00	0.00	137.00
	PrpAdr:	SHARON DR	276								
2021-0003392	02-064-	-064-	-	-013.02-	-000			CARPENTER RAYMOND AND 343 KNOTT RD WINCHESTER, TN 37398	546.00	0.00	546.00
	PrpAdr:	KNOTT RD	343								
2021-0003440	02-074-C	-064-N	-B	-009.00-	-000			CARROLL MITCHELENE F 20 LORENA RD WINCHESTER, TN 37398	628.00	0.00	628.00
	PrpAdr:	LORENA RD	20								
2021-0003463	08-046-	-046-	-	-007.00-	-000			CARTER CORA LEE 425 ASIA RD WINCHESTER, TN 37398	436.00	0.00	436.00
	PrpAdr:	ASIA RD	425								
2021-0003558	15-044-	-044-	-	-103.04-	-000			CATES ALAN ETUX 508 WANDA LN TULLAHOVA, TN 37388	312.00	0.00	312.00
	PrpAdr:	OLD TULLAHOVA RD	5468								
2021-0003583	20-056-O	-056-O	-A	-022.00-	-000			CATES RANDY LEWIS 4562 LYNCHBURG HWY SHELBYVILLE, TN 37160	62.00	0.00	62.00
	PrpAdr:	2ND AVE N	205								
2021-0003784	09-049-	-049-	-	-025.63-	-000			CHENOWETH ROBERT A JR 1002 CAMBRONNE ST NEW ORLEANS, LA 70119	53.00	0.00	53.00
	PrpAdr:	SEMANEE TRAIL									
2021-0003916	20-045-	-045-	-	-016.00-	-000			CITIZENS COMMUNITY BANK 1418 DINAH SHORE BLVD WINCHESTER, TN 37398	1,302.00	0.00	1,302.00
	PrpAdr:	DECHERD-ESTILL RD	2083								
2021-0003948	09-050-	-050-	-	-007.37-	-000			CLARITY DEVELOPMENT LLC PO BOX 451 MARIETTA, GA 30061	197.00	0.00	197.00
	PrpAdr:	LAKE LOUISA LOOP									
2021-0004050	09-028-	-028-	-	-044.02-	-000			CLARK MATTHEW ALLEN 571 SHADOWBROOK WINCHESTER, TN 37398	291.00	287.68	3.32
	PrpAdr:	WALLS LN									
2021-0004051	09-028-	-028-	-	-046.00-	-000			CLARK MATTHEW ALLEN 571 SHADOWBROOK WINCHESTER, TN 37398	1,556.00	0.00	1,556.00
	PrpAdr:	WALLS LN	460								
2021-0004087	19-047-	-047-	-	-008.08-	-000			CLARK THOMAS LEE ETUX	352.00	0.00	352.00

Year	Receipt	Di	Map	Ctl	Gp	Parcel	SI	Name/Waiting	Address	Tax	Amount	Paid	Amount	Owed	Amount
		1	2	1	2	No	ID								
2021-0004260		PrpAdr:	PENILE HILL RD	101				101 PENILE HILL RD	DECHERD, TN 37324	1,452.00	0.00	1,452.00			
2021-0004261		PrpAdr:	SKY VIEW LN	173				COFFELT HERSCHEL L	173 SKYVIEW LN	70.00	0.00	70.00			
2021-0004320		PrpAdr:	LOST COVE RD					SHERWOOD, TN 37376	COFFELT HERSCHEL L	177.00	0.00	177.00			
2021-0004363		PrpAdr:	ELM ST	408				SHERWOOD, TN 37376	COLBURN JANET D	306.00	0.00	306.00			
2021-0004364		PrpAdr:	LYNCHBURG RD	8692				HUNTLAND, TN 37345	PO BOX 233	61.00	0.00	61.00			
2021-0004447		PrpAdr:	COLE DR					COLE TOM J	241 BETHEL CHURCH RD	430.00	0.00	430.00			
2021-0004513		PrpAdr:	ALLAN DR	106				DALTON, GA 30720	COLVIN BRENDA MEEKS	226.00	0.00	226.00			
2021-0004515		PrpAdr:	SIX MILE BOARD RD	1658				PO BOX 274	SEWANEE, TN 37375	14.00	0.00	14.00			
2021-0004545		PrpAdr:	FLOYD ST					CONN JEFF ETUX	CONN JEFF ETUX	760.00	0.00	760.00			
2021-0004602		PrpAdr:	COOK RD					1658 SIX MILE BOARD RD	DECHERD, TN 37324	331.00	0.00	331.00			
2021-0004604		PrpAdr:	SYLER RD	1314				41 CROSSTRAITS	WINCHESTER, TN 37398	324.00	0.00	324.00			
2021-0004607		PrpAdr:	SYLER RD					CORN BOBBY	CORN BOBBY	92.00	0.00	92.00			
2021-0004608		PrpAdr:	GEM ST	706				1314 SYLER RD	BELVIDERE, TN 37306	29.00	0.00	29.00			
2021-0004609		PrpAdr:	MINGO RD	4895				CORN PAUL D	BELVIDERE, TN 37306	58.00	0.00	58.00			
2021-0004610		PrpAdr:	LANDONS LN	124				WINCHESTER, TN 37398	CORN TONJA JO	387.00	0.00	387.00			
2021-0004636		PrpAdr:	GREENS VIEW RD	451				124 LANDONS LANE	BELVIDERE, TN 37306	1,245.00	0.00	1,245.00			



Year Receipt	Di	Map	Ctl	Gp	Parcel No	SI	Name/Mailing Address	Tax Amount	Paid Amount	Owed Amount
2021-0006597	1	2	1	2	01-054-M -054-L -B -018.00- -000	ESTILL SPRINGS, TN 37330	1,062.00	0.00	1,062.00	
					PrpAdr: UTILITY RD 283 & 285	EDDE CARL DENNIS ETUX				
						244 B J'S LANDING				
2021-0006598					01-054-K -054-L -B -020.00- -000	ESTILL SPRINGS, TN 37330	1,028.00	0.00	1,028.00	
					PrpAdr: UTILITY RD 190 & 188	EDDE CARL DENNIS ETUX				
						244 B J'S LANDING				
2021-0006633					17-024-M -024-M -A -010.00- -000	ESTILL SPRINGS, TN 37330	496.00	0.00	496.00	
					PrpAdr: GREENFIELD LN 108	108 GREENFIELD LANE				
2021-0006659					05-096- -096- - -067.08- -000	EDWARDS ANTHONY T	889.00	0.00	889.00	
					PrpAdr: CLARK RD 1306	EDWARDS JOYCE H L/E ETVIR				
						1306 CLARK RD				
2021-0006811					20-056-O -056-O -E -007.00- -000	WINCHESTER, TN 37398	117.00	0.00	117.00	
					PrpAdr: MAIN ST E	ELLIOTT THOMAS JR ETAL				
						404 3RD AVE SE				
2021-0006812					20-056-O -056-O -E -005.00- -000	WINCHESTER, TN 37398	313.00	0.00	313.00	
					PrpAdr: MAIN ST E 106	ELLIOTT THOMAS JR ETUX				
						405 3RD AVE SE				
2021-0006813					20-056-O -056-O -E -006.00- -000	WINCHESTER, TN 37398	913.00	0.00	913.00	
					PrpAdr: MAIN ST E 108	ELLIOTT THOMAS JR ETUX				
						405 3RD AVE SE				
2021-0006814					01-065-N -065-N -F -003.00- -000	WINCHESTER, TN 37398	1,046.00	0.00	1,046.00	
					PrpAdr: 3RD AVE SE 405	ELLIOTT THOMAS M JR ETUX				
						405 3RD AVE SE				
2021-0006928					17-035-G -035-G -D -003.00- -000	ENGLISH DENNIS	767.00	0.00	767.00	
					PrpAdr: ELK ACRE DR 113	467 TIMBERLAKE DR				
						ESTILL SPRINGS, TN 37330				
2021-0006969					20-056-H -056-H -A -029.00- -000	ESCOBAR GERARDO VILLASANA	31.00	0.00	31.00	
					PrpAdr: GRANT AVE 312	202 CHESTNUT ST				
						DECHERD, TN 37324				
2021-0006970					20-056-I -056-I -C -005.00- -000	ESCOBAR GERARDO VILLASANA	815.00	0.00	815.00	
					PrpAdr: 2ND AVE N 202	202 CHESTNUT ST				
						DECHERD, TN 37324				
2021-0006971					07-009-G -009-G -A -031.00- -000	ESCOBAR GERARDO VILLASANA	757.00	0.00	757.00	
					PrpAdr: ELISE CIR 111	111 ELISE CIRCLE				
						TULLAHOMA, TN 37388				
2021-0007502					20-056-G -056-G -B -013.00- -000	FERRERL JD ETUX	281.00	0.00	281.00	
					PrpAdr: DIAGONAL ST 602	602 N DIAGONAL ST				
						DECHERD, TN 37324				
2021-0007554					01-065-J -065-J -E -011.00- -000	FINCH MAI VIRGINIA C L/E	67.00	0.00	67.00	
					PrpAdr: JEFFERSON ST N	2222 MARONEAL ST APT 1712				
						HOUSTON, TX 77030				
2021-0007555					01-065-J -065-J -E -012.00- -000	FINCH MAI VIRGINIA L/E	64.00	0.00	64.00	
					PrpAdr: JEFFERSON ST N 727	2511 RIDGECREST DR				
						CHATTAHOOGA, TN 37406				
2021-0007636					05-083- -083- - -036.04- -000	FTTZGERALD ANDREW	79.00	0.00	79.00	
					PrpAdr: BAXTER HOLLOW RD 944	100 POINT DR				
						TULLAHOMA, TN 37388				
2021-0007727					15-054-J -054-J -A -023.00- -000	FLYNN JEFFREY L	96.00	0.00	96.00	
					PrpAdr: GRIDER RD	21 BROWN RD				
						WINCHESTER, TN 37398				
2021-0007778					17-035-H -035-H -C -020.00- -000	FORSYTH MICHAEL D ETAL	112.00	0.00	112.00	

Year Receipt	D1	Map	Ctl	1	2	1	2	Gp	Parcel	SI	Name/Mailing Address	Tax Amount	Paid Amount	Owed Amount
2021-0007820	PrpAdr: GARDEN ST										504 FLOWER LANE ESTILL SPRINGS, TN 37330	399.00	171.67	227.33
2021-0007845	PrpAdr: RAYMOND COWAN RD 250										FOSTER NORMA ETAL 250 RAYMOND COWAN RD DECHERD, TN 37324	86.00	0.00	86.00
2021-0007862	PrpAdr: IRON GAP RD										FOWLER BOBBY JEAN L/E AND 75 LEEBS FORD LN WINCHESTER, TN 37398	891.00	0.00	891.00
2021-0007897	PrpAdr: EDGEMATER DR 209										FOWLKES SHARON 1/2 INT 209 EDGEMATER DR WINCHESTER, TN 37398	243.00	0.00	243.00
2021-0007917	PrpAdr: OLD BRICK CHURCH RD										FRAME CHRIS ETAL 89 HONEY LANE ESTILL SPRINGS, TN 37330	383.00	0.00	383.00
2021-0008152	PrpAdr: PERKINS ST 314										FRANCIS CLARK W SR 314 PERKINS ST DECHERD, TN 37324	697.00	0.00	697.00
2021-0008184	PrpAdr: BRIARWOOD WAY 79										FULTS LARRY A ETUX 79 BRIARWOOD WAY ESTILL SPRINGS, TN 37330	547.00	0.00	547.00
2021-0008187	PrpAdr: MONROE FLOYD RD 372										GADDIS MIRIAM ANNE 372 MONROE FLOYD RD DECHERD, TN 37324	63.00	0.00	63.00
2021-0008188	PrpAdr: WILDWOOD TRACE										GADSEY BRIAN ETUX 932 WILDWOOD TRACE WINCHESTER, TN 37398	63.00	0.00	63.00
2021-0008373	PrpAdr: WILDWOOD CIR										GADSEY BRIAN ETUX 932 WILDWOOD TRACE WINCHESTER, TN 37398	857.00	236.05	620.95
2021-0008401	PrpAdr: OLD ALTO HWY 9711										GARNER JOHN ETAL 9712 OLD ALTO HWY DECHERD, TN 37324	389.00	0.00	389.00
2021-0008434	PrpAdr: RUTLEDGE FORD RD 1186										GARNER JOHN ETAL 1186 RUTLEDGE FORD RD DECHERD, TN 37324	14.00	0.00	14.00
2021-0008445	PrpAdr: KENMORE AVE 129										GARNER RONNIE 217 GRANT HOMES #1 WINCHESTER, TN 37398	183.00	0.00	183.00
2021-0008539	PrpAdr: SHERWOOD RD 9611										GARNER STEVE L ETUX PO BOX 14 SHERWOOD, TN 37376	282.00	0.00	282.00
2021-0008540	PrpAdr: LYNNWOOD ST 810										GARRETT MARIE S L/E ETAL 810 LYNNWOOD ST WINCHESTER, TN 37398	28.00	0.00	28.00
2021-0008598	PrpAdr: 8TH AVE NW										GARRETT MARIE S L/E ETAL 810 LYNNWOOD ST WINCHESTER, TN 37398	77.00	0.00	77.00
2021-0008612	PrpAdr: SHELLEY RD										GAYDOS WILLIAM 45 FRANCIS RD DECHERD, TN 37324	63.00	0.00	63.00
	PrpAdr: LAKEVIEW ST										GEIERMAN ROBERT ETUX 397 LAKEVIEW ESTILL SPRINGS, TN 37330			

Year Receipt	Di Map	Ctl	Gp	Parcel No	SI ID	Name/Mailing Address	Tax Amount	Paid Amount	Owed Amount
2021-0008648	1	2	1	2	1	GEORGE DAYTON L/E ETAL 6257 FRANCISCO RD HUNTLAND, TN 37345	54.00	0.00	54.00
2021-0008649	04-153-	-153-	-	-011.00-	-000	GEORGE DAYTON L/E ETAL 6257 FRANCISCO RD HUNTLAND, TN 37345	166.00	0.00	166.00
2021-0008677	09-039-	-049-	-	-038.00-	-000	GHERARDINI DON ETUX 2607 SPUR RD DECHERD, TN 37324	231.00	0.00	231.00
2021-0008682	14-022-M-	-022-M-	-B	-001.00-	-000	GIBBS ERIC G 113 RAINBOW DR TULLAHOVA, TN 37388	743.00	0.00	743.00
2021-0008683	15-022-M-	-022-M-	-B	-002.00-	-000	GIBBS ERIC G 113 RAINBOW DR TULLAHOVA, TN 37388	90.00	0.00	90.00
2021-0008729	01-075-B-	-075-B-	-F	-033.00-	-000	GIFFORD MAUDIE 935 CORTNER RD NORMANDY, TN 37360	6.00	0.00	6.00
2021-0008749	16-136-	-136-	-	-012.10-	-000	GIFFORD WESLEY C 4858 KEITH SPRINGS MTN RD BELVIDERE, TN 37306	178.00	0.00	178.00
2021-0008863	18-080-	-080-	-	-005.41-	-000	GIPSON FRIEDA 60 LIGHTING BUG LN SEWANEE, TN 37375	1,031.00	0.00	1,031.00
2021-0009017	04-133-A-	-133-A-	-F	-008.00-	-000	GOLDEN CAROLYN ETAL 103 OAKWOOD DR HUNTLAND, TN 37345	240.00	0.00	240.00
2021-0009314	18-070-	-070-	-	-018.02-	-000	GREEN DAVID C 413 CALDWELL RD SEWANEE, TN 37375	348.00	0.00	348.00
2021-0009370	10-077-N-	-077-N-	-A	-005.00-	-000	GREEN RAMSON D ETUX 317 DAVIS ST COWAN, TN 37318	205.00	0.00	205.00
2021-0009388	20-056-O-	-056-O-	-H	-004.00-	-000	GREEN TRENT ETUX 111 MODENA RD DECHERD, TN 37324	185.00	0.00	185.00
2021-0009515	02-063-	-063-	-	-037.01-	-000	GRIFFIN STEVEN RAY ETUX 250 AWALT RD WINCHESTER, TN 37398	2,095.00	0.00	2,095.00
2021-0009572	20-056-J-	-056-J-	-F	-019.01-	-000	GURRERO JOSE TEODORO SERN 219 N BRATTON ST DECHERD, TN 37324	742.00	0.00	742.00
2021-0009593	20-056-J-	-056-J-	-B	-008.00-	-000	GUFFEY BOBBY L ETUX 418 HORTON ST DECHERD, TN 37324	517.00	0.00	517.00
2021-0009616	18-070-	-070-	-	-032.00-	-000	GUNN SARAH 1049 OTTER FALLS RD SEWANEE, TN 37375	142.00	0.00	142.00
2021-0009637	18-069-F-	-069-F-	-A	-036.00-L-	-000	GWYSR 360 LLC 711 W CREEKSIDE DR HOUSTON, TX 77024	1,422.00	0.00	1,422.00
2021-0009732	04-112-	-112-	-	-032.04-	-000	HALL CHARLES EDWARD L/E ET 1641 PLEASANT RIDGE RD	217.00	0.00	217.00

Year Receipt	Di	Map		Ct1	Gp	Parcel No	ID	SI	Name/Mailing Address	Tax Amount	Paid Amount	Owed Amount
		1	2									
2021-0009843	03-114-	-114-	-	-029.09-	-000			HUNTLAND, TN 37345 HAMBRICK LARRY A ETUX 720 FOSTER LANE BELVIDERE, TN 37306	288.00	0.00	288.00	
2021-0009844	03-114-	-114-	-	-029.12-	-000			HAMBRICK LARRY A ETUX 720 FOSTER LANE BELVIDERE, TN 37306	458.00	0.00	458.00	
2021-0009845	01-075-G	-075-G	-B	-013.00-	-000			HAMBRICK LARRY ETUX 720 FOSTER LANE BELVIDERE, TN 37306	172.00	0.00	172.00	
2021-0009935	09-038-	-038-	-	-044.00-	-000			HANEY JAMIE PO BOX 205 SEWANEE, TN 37375	232.00	220.26	11.74	
2021-0010023	17-034-E	-034-D	-B	-025.00-	-000			HANNAH GARY R 464 TANGLEWOOD TRAIL ESTILL SPRINGS, TN 37330	721.00	0.00	721.00	
2021-0010044	17-017-	-017-	-	-002.08-	-000			HANSON MARK ETUX 1246 FOREST LAKE RD TULLAHOMA, TN 37388	701.00	0.00	701.00	
2021-0010142	02-074-	-074-	-	-001.05-	-000			HARPER KEVIN LEE ETAL 150 MICHELLE LN WINCHESTER, TN 37398	1,178.00	0.00	1,178.00	
2021-0010144	17-024-E	-024-E	-A	-017.00-	-000			HARPER PATRICIA C 232 TWERP TRAIL ESTILL SPRINGS, TN 37330	70.00	0.00	70.00	
2021-0010221	17-024-E	-024-E	-B	-010.00-	-000			HARTLEY LESLEY DIANA 57 CINDY'S COURT ESTILL SPRINGS, TN 37330	467.00	0.00	467.00	
2021-0010312	17-024-	-024-	-	-011.00-	-000			HASTY STEPHEN WAYNE 667 HIGHLAND RIDGE RD ESTILL SPRINGS, TN 37330	1,480.00	0.00	1,480.00	
2021-0010405	01-065-M	-065-M	-J	-010.00-	-000			HAYES JO ANNE 84 BRENT STREET DECHERD, TN 37324	49.00	0.00	49.00	
2021-0010406	01-065-M	-065-M	-J	-011.00-	-000			HAYES JO ANNE AND 84 BRENT STREET DECHERD, TN 37324	27.00	0.00	27.00	
2021-0010416	01-065-M	-065-M	-G	-003.00-	-000			HAYES RAY SR ETUX 84 BRENT STREET DECHERD, TN 37324	25.00	0.00	25.00	
2021-0010436	03-071-	-071-	-	-002.10-	-000			HAYSLETTE WILLIAM 2304 VANZANT BEND RD BELVIDERE, TN 37306	310.00	0.00	310.00	
2021-0010459	01-065-J	-065-O	-D	-004.00-	-000			HAZELWOOD STOKES ETUX 515 N VINE ST WINCHESTER, TN 37398	285.00	0.00	285.00	
2021-0010461	20-066-A	-066-A	-B	-017.00-	-000			HADE EUSEBIUS R ETUX 114 NOLES ST DECHERD, TN 37324	390.00	0.00	390.00	
2021-0010505	01-065-	-065-P	-C	-008.00-	-000			HEISLEY ANDREW PATRICK 3011 LANARK DR NOLENSVILLE, TN 37135	1,057.00	0.00	1,057.00	
2021-0010536	01-065-G	-065-G	-E	-009.00-	-000			HENDERSON BARBARA HEIRS	405.00	0.00	405.00	

Year	Receipt	Dt	Map	Ctl	Gp	Parcel No	SI	Name/Mailing Address	Tax Amount	Paid Amount	Owed Amount
2021	-0010566	17-025-P	-025-P	-B	-002.00-	-000		907 N HIGH ST WINCHESTER, TN 37398	597.00	0.00	597.00
		PrpAdr:	SCHWARTZ	ST	202			HENDON JAMES A ETUX 202 SCHWARTZ ST ESTILL SPRINGS, TN 37330			
2021	-0010570	08-046-	-046-	-	-020.01-	-000		HENDON PAMELA 204 ASIA RD WINCHESTER, TN 37398	525.00	0.00	525.00
		PrpAdr:	ASIA	RD	204			HENLEY DONALD P 6473 HOLDERS CEMETERY RD WINCHESTER, TN 37398			
2021	-0010603	11-097-	-097-	-	-029.02-	-000		HENLEY DONALD P 6473 HOLDERS CEMETERY RD WINCHESTER, TN 37398	400.00	0.00	400.00
		PrpAdr:	HOLDERS	CEMETERY	RD			HENLEY DONALD P JR 6533 HOLDERS CEMETERY RD WINCHESTER, TN 37398			
2021	-0010604	11-097-	-097-	-	-016.05-	-000		HENLEY DONALD P JR 6533 HOLDERS CEMETERY RD WINCHESTER, TN 37398	224.00	0.00	224.00
		PrpAdr:	HOLDERS	CEMETERY	RD	6533		HENLEY DONALD P JR 6533 HOLDER CEMETERY RD WINCHESTER, TN 37398			
2021	-0010605	11-097-	-097-	-	-016.14-	-000		HENLEY DONALD P JR 6533 HOLDER CEMETERY RD WINCHESTER, TN 37398	233.00	0.00	233.00
		PrpAdr:	HOLDERS	CEMETERY	RD			HENLEY WOODROW ETUX 2183 RUTLEDGE FORD RD DECHERD, TN 37324			
2021	-0010698	09-021-	-021-	-	-001.03-	-000		HILL EUGENE PO BOX 68 ESTILL SPRINGS, TN 37330	217.00	0.00	217.00
		PrpAdr:	RUTLEDGE	FORD	RD	2183		HILL JACK 303 SHASTEEN ST ESTILL SPRINGS, TN 37330			
2021	-0010984	17-024-E	-024-E	-D	-046.00-	-000		HILL JERRY ETUX 572 KEITH COVE RD WINCHESTER, TN 37398	48.00	0.00	48.00
		PrpAdr:	HAWK	DR	126			HILL JOE L JR ETAL 3915 S RIDGEVILLE RD TULLAHOMA, TN 37388			
2021	-0011032	17-035-H	-035-H	-B	-002.00-	-000		HILL JOE L JR ETAL 3915 S RIDGEVILLE RD TULLAHOMA, TN 37388	250.00	0.00	250.00
		PrpAdr:	SHASTEEN	ST	303			HILL JERRY ETUX 572 KEITH COVE RD WINCHESTER, TN 37398			
2021	-0011069	10-088-	-088-	-	-017.01-	-000		HILL JERRY ETUX 572 KEITH COVE RD WINCHESTER, TN 37398	2,344.00	0.00	2,344.00
		PrpAdr:	KEITH	COVE	RD	572		HILL JOE L JR ETAL 3915 S RIDGEVILLE RD TULLAHOMA, TN 37388			
2021	-0011075	07-009-	-009-	-	-009.00-	-000		HILL JOE L JR ETAL 3915 S RIDGEVILLE RD TULLAHOMA, TN 37388	579.00	0.00	579.00
		PrpAdr:	TULLAHOMA	HWY				HILL JOE L JR ETAL 391 S RIDGEVILLE RD TULLAHOMA, TN 37388			
2021	-0011076	07-009-	-009-	-	-009.00-	-001		HILL JOE L JR ETAL 391 S RIDGEVILLE RD TULLAHOMA, TN 37388	338.00	0.00	338.00
		PrpAdr:	TULLAHOMA	HWY				HILL JOE L JR ETAL 391 S RIDGEVILLE RD TULLAHOMA, TN 37388			
2021	-0011077	07-009-	-009-	-	-010.00-	-000		HILL JOE L JR ETAL 3915 S RIDGEVILLE RD TULLAHOMA, TN 37388	394.00	0.00	394.00
		PrpAdr:	TULLAHOMA	HWY	12085			HILL JOHNNY 613 OLD CLARK RD WINCHESTER, TN 37398			
2021	-0011088	10-077-N	-077-M	-H	-009.00-	-000		HILL JOHNNY 613 OLD CLARK RD WINCHESTER, TN 37398	241.00	0.00	241.00
		PrpAdr:	CUMBERLAND	ST	W 210			HILL MARK A 179 HAWK DR ESTILL SPRINGS, TN 37330			
2021	-0011135	17-024-E	-024-E	-D	-003.00-	-000		HILL MARK A 179 HAWK DR ESTILL SPRINGS, TN 37330	25.00	0.00	25.00
		PrpAdr:	HAWK	DR	95			HILL MARK A SR 179 HAWK DR ESTILL SPRINGS, TN 37330			
2021	-0011139	17-024-E	-024-E	-D	-004.00-	-000		HILL MARK A SR 179 HAWK DR ESTILL SPRINGS, TN 37330	181.00	0.00	181.00
		PrpAdr:	HAWK	DR	179			HILL NOBLE HEIRS 6733 WILLOW TRACE DR CHATTAHOOGA, TN 37421			
2021	-0011162	01-075-A	-075-A	-A	-014.02-	-000		HILL NOBLE HEIRS 6733 WILLOW TRACE DR CHATTAHOOGA, TN 37421	9.00	0.00	9.00
		PrpAdr:	CREASMAN	DR	OFF			HOFFMEISTER DAVID A ETAL 145 EDGEWOOD LN WINCHESTER, TN 37398			
2021	-0011395	01-075-	-075-	-	-053.00-	-000		HOFFMEISTER DAVID A ETAL 145 EDGEWOOD LN WINCHESTER, TN 37398	443.00	0.00	443.00
		PrpAdr:	EDGEWOOD	LN	145						





Year	Receipt	Di	Map	Ctl	Gp	Parcel	SI	Name/Mailing	Address	Tax	Amount	Paid	Amount	Owed	Amount
		1	2	1	2	No	ID								
2021	-0012316	01-075-B	-075-B	-F	-010.02-	-000		WINCHESTER, TN 37398	JACKSON HENRY L 115 KENMORE AVE	7.00		0.00		7.00	
2021	-0012336	12-120-K	-120-K	-A	-012.00-	-000		WINCHESTER, TN 37398	JACKSON JOHN W ETUX 9531 SHERWOOD RD	161.00		0.00		161.00	
2021	-0012408	15-044-	-044-	-	-012.00-	-000		SHERWOOD, TN 37376	JAMES DANIEL JOE AND 196 LOCKMILLER RD	175.00		0.00		175.00	
2021	-0012550	07-014-	-014-	-	-011.04-	-000		WINCHESTER, TN 37398	JESSEE WILLIAM D ETUX 1553 GOURDNECK RD	289.00		0.00		289.00	
2021	-0012583	04-133-B	-133-B	-B	-002.03-	-000		TULLAHOVA, TN 37388	JOHNSON ANNIE PEARL 605 COLLEGE AVE	512.00		0.00		512.00	
2021	-0012620	20-056-G	-056-G	-B	-019.00-	-000		HUNTLAND, TN 37345	JOHNSON GINA SIMS ETAL 114 DARWIN ST	514.00		0.00		514.00	
2021	-0012667	12-120-K	-120-N	-A	-001.00-	-000		DECHERD, TN 37324	JOHNSON LINDA FAYE 1515 ROSEBANK AVE	35.00		0.00		35.00	
2021	-0012856	01-065-J	-065-O	-C	-027.00-	-000		NASHVILLE, TN 37206	JONES NATHAN L SR ETUX 113 DARNELL DR	170.00		0.00		170.00	
2021	-0012967	15-033-	-033-	-	-010.01-	-000		TULLAHOVA, TN 37388	JUDGE RANDY ETUX 1840 PLEASANT GROVE RD	132.00		0.00		132.00	
2021	-0013131	04-123-	-123-	-	-019.00-	-000		ESTILL SPRINGS, TN 37330	KELLER JENNIFER SHADOW PO BOX 6	1,389.00		0.00		1,389.00	
2021	-0013141	09-029-	-029-	-	-031.00-	-000		HUNTLAND, TN 37345	KELLER WILLIAM CLARK 466 RUTLEDGE FORD RD	584.00		0.00		584.00	
2021	-0013148	02-063-	-063-	-	-059.00-	-000		DECHERD, TN 37324	KELLEY CARRIE B 187 SIX MILE BOARD RD	312.00		0.00		312.00	
2021	-0013149	02-073-	-073-	-	-029.02-	-000		BELVIDERE, TN 37306	KELLEY CARRIE B 187 SIX MILE BOARD RD	892.00		0.00		892.00	
2021	-0013150	01-055-I	-055-I	-B	-002.00-	-000		KELLEY CHRISTOPHER V 173 LOBLOLLY LN	WINCHESTER, TN 37398	518.00		0.00		518.00	
2021	-0013151	01-065-L	-065-L	-B	-012.02-	-000		KELLEY CHRISTOPHER VAN 173 LOBLOLLY LN	WINCHESTER, TN 37398	555.00		0.00		555.00	
2021	-0013300	15-033-	-033-	-	-018.14-	-000		KILGORE HOLITE 1865 PLEASANT GROVE RD	ESTILL SPRINGS, TN 37330	424.00		0.00		424.00	
2021	-0013311	04-133-H	-133-A	-E	-019.00-	-000		KILGORE MICHAEL RYAN 509 ELM ST	WINCHESTER, TN 37398	36.00		0.00		36.00	
2021	-0013314	02-064-I	-064-I	-A	-019.00-	-000		KILPATRICK DANIEL R	WINCHESTER, TN 37398	796.00		0.00		796.00	

Year	Receipt	DI	Map	Ctl	Gp	Parcel	SI	Name/Mailing	Address	Tax	Amount	Paid	Amount	Owed	Amount
		1	2	1	2	No	ID								
2021	-0013316	PrpAdr:	OAK LEAF	CIR	75			75 OAK LEAF CIRCLE	WINCHESTER, TN 37398	470.00	0.00	470.00			
2021	-0013320	PrpAdr:	MANSFORD	RD				KILPATRICK LINDA	1250 DRIPPING SPRINGS RD	893.00	0.00	893.00			
2021	-0013429	PrpAdr:	JEFFERSON	ST	121			KILPATRICK LINDA E	1250 DRIPPING SPRINGS RD	476.00	0.00	476.00			
2021	-0013761	PrpAdr:	KINSLow	LN	202			WINCHESTER, TN 37398	KINSLow LEROY ETUX	79.00	0.00	79.00			
2021	-0013799	PrpAdr:	CEDAR	MOUNTAIN	CT			HUNTLAND, TN 37345	LAMB GARY T ETUX	953.00	0.00	953.00			
2021	-0013927	PrpAdr:	FLORIDA	AVE	257			PO BX 721	TULLAHOMA, TN 37388	22.00	0.00	22.00			
2021	-0014001	PrpAdr:	GA	CROSSING	RD	4207		LONDON DAVID M ETUX	257 FLORIDA AVE	406.00	0.00	406.00			
2021	-0014035	PrpAdr:	APACHE	TRACE	420			SEWANE, TN 37375	LATTIMORE JILL R	1,103.00	0.00	1,103.00			
2021	-0014065	PrpAdr:	SHEPARD	ST	714			617 E MAIN ST	DECHERD, TN 37324	412.00	0.00	412.00			
2021	-0014123	PrpAdr:	BEL-AIRE	DR	114			LEDBETTER JENNIE J	4207 GEORGIA CROSSING RD	638.00	0.00	638.00			
2021	-0014189	PrpAdr:	LIBERTY	RD				COWAN, TN 37318	LEE MICHAEL ETUX	389.00	0.00	389.00			
2021	-0014283	PrpAdr:	SERENITY	TRACE				PO BOX 2022	TULLAHOMA, TN 37388	219.00	0.00	219.00			
2021	-0014291	PrpAdr:	KNIGHTS	CHURCH	RD	480		LEGGETT GWENDOLYN FAYE N	714 S SHEPARD ST	461.00	0.00	461.00			
2021	-0014340	PrpAdr:	LAKEVIEW	ST	641			WINCHESTER, TN 37398	LEONARD STUART E	389.00	0.00	389.00			
2021	-0014397	PrpAdr:	ROARKS	COVE	RD			114 BEL AIRE DR	WINCHESTER, TN 37398	638.00	0.00	638.00			
2021	-0014398	PrpAdr:	ROARKS	COVE	RD	OFF		LIBERTY BAPTIST CHURCH	2500 LIBERTY RD	219.00	0.00	219.00			
2021	-0014399	PrpAdr:	ROARKS	COVE	RD	OFF		WINCHESTER, TN 37398	LIN GUANG	461.00	0.00	461.00			
								DECHERD, TN 37324	LINDSEY JANIS CROWNOVER	1,402.00	0.00	1,402.00			
								458 KNIGHTS CHURCH RD	DECHERD, TN 37324	682.00	0.00	682.00			
								LIVY DIVY TRUST	PO BOX 156	302.00	0.00	302.00			
								HENDERSON, NV 89044	LONG H MICHAEL	50.00	0.00	50.00			
								211 EAST LINCOLN ST	TULLAHOMA, TN 37388						
								LONG H MICHAEL	211 EAST LINCOLN ST						
								TULLAHOMA, TN 37388	LONG H MICHAEL						
								211 EAST LINCOLN ST	TULLAHOMA, TN 37388						
								TULLAHOMA, TN 37388							



Year	Receipt	Di	Map	Ctl	Gp	Parcel	SI	Name/Mailing	Address	Tax	Amount	Paid	Amount	Owed	Amount
		1	2	1	2	No	ID								
2021	-0015195	17-034-	-034-	-	-038.18-	-000		SEWANE, TN 37375		829.00	0.00	829.00			
		PrpAdr:	BROWN LN	356				MATTHEWS CORIE A							
2021	-0015318	09-037-	-037-	-	-015.00-	-000		ESTILL SPRINGS, TN 37330		3,164.00	0.00	3,164.00			
		PrpAdr:	OLD ALTO HWY	6675				MAYBREY C C ETUX POLLY							
2021	-0015319	09-037-	-037-	-	-010.00-	-000		DECHERD, TN 37324		166.00	0.00	166.00			
		PrpAdr:	VETERANS MEM DR					MAYBREY C C ETUX POLLYANNA							
2021	-0015322	02-053-G	-053-K	-A	-100.00-	-000		DECHERD, TN 37324		1,209.00	0.00	1,209.00			
		PrpAdr:	PENINSULA POINT DR					6387 OLD ALTO HWY							
2021	-0015394	04-133-	-133-	-	-030.06-	-000		MAYER DOUG ETUX		248.00	0.00	248.00			
		PrpAdr:	ELORA RD	1047				1205 HOMEWOOD CT							
2021	-0015469	09-029-	-029-	-	-036.00-	-000		FRANKLIN, TN 37067		510.00	0.00	510.00			
		PrpAdr:	OLD ALTO HWY	9938				MCBAY TONY ETUX VALERIE							
2021	-0015899	04-123-H	-123-A	-B	-031.00-	-000		HUNTLAND, TN 37345		219.00	0.00	219.00			
		PrpAdr:	HICKORY DR	108				MCCART ROBERT R JR ETUX							
2021	-0016078	04-133-A	-133-A	-F	-007.00-	-000		9938 OLD ALTO HWY		175.00	0.00	175.00			
		PrpAdr:	OKWOOD DR	105				DECHERD, TN 37324							
2021	-0016113	01-086-	-086-	-	-025.02-	-000		MEEKS JAMES W ETUX C/O		876.00	0.00	876.00			
		PrpAdr:	FREEDOM LN	136				108 HICKORY DR							
2021	-0016174	10-088-C	-088-E	-A	-002.01-	-000		HUNTLAND, TN 37345		25.00	0.00	25.00			
		PrpAdr:	BOOKOUT LN					MILLES HARVEY C							
2021	-0016359	01-065-	-065-I	-D	-011.00-	-000		391 JONES RD		350.00	0.00	350.00			
		PrpAdr:	TWIN CREEKS DR					HAZEL GREEN, AL 35750							
2021	-0016369	17-035-	-035-	-	-020.00-	-000		MILLER BILLY JOE ETAL		83.00	0.00	83.00			
		PrpAdr:	BETH PAGE RD	217				136 FREEDOM LANE							
2021	-0016390	07-015-	-015-	-	-033.00-	-000		WINCHESTER, TN 37398		209.00	0.00	209.00			
		PrpAdr:	ROCK CRK RD	5349				MILLER JUSTIN E ETUX							
2021	-0016402	10-077-M	-077-M	-C	-025.00-	-000		100 BOOKOUT LANE		25.00	0.00	25.00			
		PrpAdr:	COWAN ST E					COWAN, TN 37318							
2021	-0016486	15-054-	-054-	-	-039.00-	-000		MITCHELL TERRY G ETUX		350.00	0.00	350.00			
		PrpAdr:	MEADOWOOD LN	200				121 CANDLESTAND CIRCLE							
2021	-0016509	01-075-G	-075-G	-A	-062.00-	-000		GURLEY, AL 35748		83.00	0.00	83.00			
		PrpAdr:	APPLE DR	102				MIZWICKI DAVID							
2021	-0016525	15-044-E	-044-E	-A	-002.00-	-000		200 SHASTEEN ST LOT CB1-1		209.00	0.00	209.00			
		PrpAdr:	LOCKMILLER RD	2469				ESTILL SPRINGS, TN 37330							
2021	-0016575	20-056-O	-056-O	-D	-010.00-	-000		MOFEATT HEATHER		29.00	0.00	29.00			
								5349 ROCK CREEK RD							
								TULLAHOVA, TN 37388							
								MONEY CARLA GHEER							
								220 FRANKLIN ST							
								COWAN, TN 37318							
								MOORE EDITH							
								23810 COUNTY RD 25							
								DAMON, TX 77430							
								MOORE KAY LYNN							
								102 APPLE DR							
								WINCHESTER, TN 37398							
								MOORE RICHARD M ETUX							
								2469 LOCKMILLER RD							
								ESTILL SPRINGS, TN 37330							
								MORGAN STEVEN ETUX							

Year Receipt	Di	Map	Ctl	Gp	Parcel No	SI ID	Name/Mailing Address	Tax Amount	Paid Amount	Owed Amount
2021-0016576							215 WALNUT ST DECHERD, TN 37324	252.00	0.00	252.00
							MORGAN THOMAS R 408 PRAIRIE PLAINS RD HILLSBORO, TN 37342			
							MORRIS BETTY L 151 OWENS CHAPEL CEM RD WINCHESTER, TN 37398	186.00	0.00	186.00
							MORRIS CARL I ETUX 3354 DECHERD-ESTILL RD WINCHESTER, TN 37398	425.00	0.00	425.00
							MORRIS CARL I ETUX 3354 DECHERD-ESTILL RD WINCHESTER, TN 37398	453.00	0.00	453.00
							MORRIS CARL IRVING 3354 DECHERD ESTILL RD WINCHESTER, TN 37398	1,131.00	0.00	1,131.00
							MORRIS CHRISTOPHER ALLEN PO BOX 174 DECHERD, TN 37324	295.00	0.00	295.00
							MORRIS CLINTON 62 CAPITOL HILL RD ESTILL SPRINGS, TN 37330	80.00	0.00	80.00
							MORRIS CLINTON ETUX 62 CAPITOL HILL RD ESTILL SPRINGS, TN 37330	13.00	0.00	13.00
							MORRIS ERNEST C 62 CAPITOL HILL RD ESTILL SPRINGS, TN 37330	391.00	0.00	391.00
							MORRIS ERNEST C ETUX 62 CAPITOL HILL RD ESTILL SPRINGS, TN 37330	925.00	0.00	925.00
							MORRIS ERNEST CLINTON 62 CAPITAL HILL RD ESTILL SPRINGS, TN 37330	544.00	0.00	544.00
							MORRIS ERNEST CLINTON 62 CAPITOL HILL RD ESTILL SPRINGS, TN 37330	448.00	0.00	448.00
							MORRIS ERNEST CLINTON 62 CAPITOL HILL RD ESTILL SPRINGS, TN 37330	607.00	0.00	607.00
							MORRIS ERNEST CLINTON 62 CAPITOL HILL RD ESTILL SPRINGS, TN 37330	670.00	0.00	670.00
							MORRIS ERNEST CLINTON 62 CAPITOL HILL RD ESTILL SPRINGS, TN 37330	2,193.00	0.00	2,193.00
							MORRIS ERNEST CLINTON 62 CAPITAL HILL RD ESTILL SPRINGS, TN 37330	3,083.00	0.00	3,083.00
							MORRIS ERNEST CLINTON 62 CAPITAL HILL RD ESTILL SPRINGS, TN 37330	122.00	0.00	122.00



Year Receipt	D1	Map	Ctl	Gp	Parcel No	SI ID	Name/Mailing Address	Tax Amount	Paid Amount	Owed Amount
2021-0016778	02-073-	-073-	-	-020.00-	-000		WINCHESTER, TN 37398 MORRISON SCOTT J ETUX 444 KASSERMAN SWITCH RD BELVIDERE, TN 37306	738.00	0.00	738.00
	PrpAdr:	COLE LN								
2021-0016779	02-085-	-085-	-	-002.00-	-000		MORRISON SCOTT J ETUX 444 KASSERMAN SWITCH RD BELVIDERE, TN 37306	206.00	0.00	206.00
	PrpAdr:	KASSERMAN SWITCH RD								
2021-0016780	02-085-	-085-	-	-002.03-	-000		MORRISON SCOTT J ETUX 444 KASSERMAN SWITCH RD BELVIDERE, TN 37306	212.00	0.00	212.00
	PrpAdr:	KASSERMAN SWITCH RD								
2021-0016782	02-085-	-085-	-	-002.06-	-000		MORRISON SCOTT J ETUX 444 KASSERMAN SWITCH RD BELVIDERE, TN 37306	2,535.00	0.00	2,535.00
	PrpAdr:	KASSERMAN SWITCH RD								
2021-0016789	04-123-O	-123-O	-C	-002.10-	-000		MORROW CLINT T ETUX 200 JOHNSON AVE HUNTLAND, TN 37345	375.00	0.00	375.00
	PrpAdr:	JOHNSON AVE								
2021-0016823	01-075-C	-075-F	-B	-023.00-	-000		MOSLEY MAVERICK 610 GEM ST WINCHESTER, TN 37398	19.00	0.00	19.00
	PrpAdr:	GEM ST								
2021-0016824	01-075-C	-075-C	-K	-012.00-	-000		MOSLEY MAVERICK E 610 GEM ST WINCHESTER, TN 37398	476.00	0.00	476.00
	PrpAdr:	GEM ST								
2021-0016953	03-113-	-113-	-	-004.00-	-000		MYERS CINDY 1009 FALLS MILL RD BELVIDERE, TN 37306	219.00	0.00	219.00
	PrpAdr:	BILL SELLS LN								
2021-0016954	03-113-	-113-	-	-004.11-	-000		MYERS CINDY L/E ETAL 1009 FALLS MILL RD BELVIDERE, TN 37306	181.00	0.00	181.00
	PrpAdr:	BILL SELLS LN								
2021-0016975	03-113-	-113-	-	-004.03-	-000		MYERS JIMMY ETUX 1009 FALLS MILL RD BELVIDERE, TN 37306	174.00	0.00	174.00
	PrpAdr:	FALLS MILL RD								
2021-0016990	18-091-	-091-	-	-005.12-	-000		MYERS POINT LLC 345 GOODSON LN SEWANEE, TN 37375	1,767.00	0.00	1,767.00
	PrpAdr:	GUDGER RD								
2021-0017039	10-077-O	-077-O	-A	-005.02-	-000		NARD HUBERT ETUX 524 DAVIS ST COWAN, TN 37318	521.00	0.00	521.00
	PrpAdr:	DAVIS ST								
2021-0017041	10-077-K	-077-K	-D	-003.00-	-000		NARD WILLIE T ETUX PO BOX 42 COWAN, TN 37318	81.00	0.00	81.00
	PrpAdr:	FRONT ST								
2021-0017043	10-077-K	-077-K	-D	-010.00-	-000		NARD WILLIE TOM PO BOX 42 COWAN, TN 37318	18.00	0.00	18.00
	PrpAdr:	FRONT ST								
2021-0017070	04-123-P	-123-P	-C	-006.03-	-000		NEAL BENJAMIN ELTON ETUX 703 SOUTH JEFFERSON ST WINCHESTER, TN 37398	130.00	0.00	130.00
	PrpAdr:	MAIN ST								
2021-0017176	01-075-B	-075-B	-F	-013.00-	-000		NEVIN MICHAEL 111 KENMORE AVE WINCHESTER, TN 37398	166.00	0.00	166.00
	PrpAdr:	KENMORE AVE								
2021-0017270	04-133-A	-133-A	-B	-014.00-	-000		NORMAN LEIGH ANN 2807 WINCHESTER HWY FLINTVILLE, TN 37335	209.00	0.00	209.00
	PrpAdr:	MAIN ST								
2021-0017286	07-001-L	-001-K	-A	-031.00-	-000		NORTH ROBERT M JR ETUX	664.00	0.00	664.00







Year Receipt	D1 Map		Ct1	Gr	Parcel No	SI ID	SI	Name/Mailing Address	Tax Amount	Paid Amount	Owed Amount
	1	2									
2021-0018761	20-046-	-046-	-	-060.00-	-000		DECHERD, TN 37324 POWERS JERRY WILLIAM ETUX 3050 OLD ALTO HWY	796.00	0.00	796.00	
	PrpAdr:	OLD ALTO HWY	3050				DECHERD, TN 37324				
2021-0018830	15-044-	-044-	-	-160.00-	-000		PREVATTE VIVIAN S 5009 OLD TULLAHOMA RD	634.00	472.10	161.90	
	PrpAdr:	OLD TULLAHOMA RD	5009				WINCHESTER, TN 37398				
2021-0018842	18-080-	-080-	-	-005.34-	-000		PRICE JASON 521 GUDDER RD	344.00	0.00	344.00	
	PrpAdr:	GUDDER RD	521				SEWANEE, TN 37375				
2021-0018988	01-065-J	-065-J	-D	-012.01-	-000		PROSSER SHARON SARACENO 800 N HIGH ST	601.00	0.00	601.00	
	PrpAdr:	HIGH ST	N 800				WINCHESTER, TN 37398				
2021-0018989	01-065-J	-065-J	-D	-012.02-	-000		PROSSER SHARON SARACENO 800 N HIGH ST	40.00	0.00	40.00	
	PrpAdr:	8TH AVE	NW				WINCHESTER, TN 37398				
2021-0018997	20-056-	-056-	-	-023.01-	-000		PRETTT TIMOTHY B 1811 OLD ALTO HWY	100.00	0.00	100.00	
	PrpAdr:	PERKINS ST					DECHERD, TN 37324				
2021-0018998	20-056-	-056-	-	-023.02-	-000		PRUETT TIMOTHY B 1811 OLD ALTO HWY	83.00	0.00	83.00	
	PrpAdr:	SISK ST					DECHERD, TN 37324				
2021-0018999	20-056-	-056-	-	-024.01-	-000		PRUETT TIMOTHY BRYAN ETUX 1811 OLD ALTO HWY	1,691.00	0.00	1,691.00	
	PrpAdr:	OLD ALTO HWY	1811				DECHERD, TN 37324				
2021-0019065	03-113-	-113-	-	-004.12-	-000		QUICK DWAYNE ETAL DWIGHT T 1009 FALLS MILL RD	492.00	0.00	492.00	
	PrpAdr:	BILL SELLS LN					BEVIERE, TN 37306				
2021-0019073	01-065-J	-065-J	-G	-013.00-	-000		QUINN CHRISTY ANN 4064 OLD TULLAHOMA RD	275.00	0.00	275.00	
	PrpAdr:	7TH AVE	NW 309				WINCHESTER, TN 37398				
2021-0019076	15-054-	-054-	-	-069.00-	-000		QUINN JERRY W ETUX 4064 OLD TULLAHOMA RD	618.00	0.00	618.00	
	PrpAdr:	OLD TULLAHOMA RD	4064				WINCHESTER, TN 37398				
2021-0019106	10-089-	-089-	-	-002.01-	-000		RABY JUSTIN ETUX 2756 COWAN HWY	373.00	0.00	373.00	
	PrpAdr:	SLAGTOWN RD	1200				WINCHESTER, TN 37398				
2021-0019121	17-034-	-034-	-	-023.19-	-000		WINCHESTER, TN 37398 RAGSDALE ROBERT E ETUX P O BOX 105	1,857.00	1,802.91	54.09	
	PrpAdr:	HONEY LN	1932				ESTILL SPRINGS, TN 37330				
2021-0019131	01-065-M	-065-M	-B	-011.00-	-000		RAITHIEL DARRELL P ETUX 1009 TAYLOR DRIVE	204.00	0.00	204.00	
	PrpAdr:	TAYLOR DR	1009				WINCHESTER, TN 37398				
2021-0019197	06-052-	-052-	-	-003.07-	-000		RAUSTON GLENDA 246 MARBLE PLAINS RD	1,467.00	0.00	1,467.00	
	PrpAdr:	MARBLE PLAINS RD	246				WINCHESTER, TN 37398				
2021-0019335	01-065-N	-065-N	-G	-019.00-	-000		REDMON ALLEN ETUX 413 4TH AVE SE	188.00	0.00	188.00	
	PrpAdr:	4TH AVE	SE 413				WINCHESTER, TN 37398				
2021-0019336	10-077-N	-088-C	-A	-005.05-	-000		REDMON ALLEN ETUX 328 CUMBERLAND ST W	3,057.00	0.00	3,057.00	
	PrpAdr:	CUMBERLAND ST	W 328				COWAN, TN 37318				
2021-0019351	01-065-M	-065-M	-B	-016.00-	-000		REED BRENDA	264.00	0.00	264.00	

Year Receipt	Di	Map		Ct1	Gp	Parcel No	ID	SI	Name/Mailing Address	Tax Amount	Paid Amount	Owed Amount
		1	2									
2021-0019805									446 GLAUS RD BELVIDERE, TN 37306	317.00	0.00	317.00
2021-0019875									1450 COOK RD TULLAHOMA, TN 37388	323.00	0.00	323.00
2021-0019978									ROBERTS LARRY ETUX 1087 CINDY HOLLOW RD ESTILL SPRINGS, TN 37330	175.00	0.00	175.00
2021-0020039									ROBINSON SAMANTHA FAYE 404 GIN ST WINCHESTER, TN 37398	238.00	0.00	238.00
2021-0020041									WINCHESTER, TN 37330 PO BOX 640 ROGERS JESSE E	560.00	0.00	560.00
2021-0020050									ROGERS JESSE E PO BOX 640 ESTILL SPRINGS, TN 37330	577.00	0.00	577.00
2021-0020053									ROGERS L LLOYD III ETUX 400 COUNTRY CLUB RD WINCHESTER, TN 37398	478.00	0.00	478.00
2021-0020055									ROGERS LLOYD ETAL 306 EDGEWATER DR WINCHESTER, TN 37398	1,193.00	0.00	1,193.00
2021-0020057									ROGERS LLOYD G III ETUX 306 EDGEWATER DR WINCHESTER, TN 37398	277.00	0.00	277.00
2021-0020116									ROGERS MELANIE JOY 101 ROSS LANE WINCHESTER, TN 37398	637.00	0.00	637.00
2021-0020117									ROLLINS JESSICA ETVIR 809 WESTSIDE DR TULLAHOMA, TN 37388	375.00	0.00	375.00
2021-0020119									ROLLINS JESSICA ETVIR 809 WESTSIDE DR TULLAHOMA, TN 37388	341.00	0.00	341.00
2021-0020120									ROLLINS LARRY ETUX 809 WESTSIDE DR TULLAHOMA, TN 37388	352.00	0.00	352.00
2021-0020122									ROLLINS MARY A 521 DAVIS ST COWAN, TN 37318	118.00	0.00	118.00
2021-0020186									ROSEN CHRISTOPHER A ETAL 9435 TIMBER RIDGE CT BRENTWOOD, TN 37027	875.00	0.00	875.00
2021-0020217									ROME ALAN 3390 SPRING CREEK RD ESTILL SPRINGS, TN 37330	705.00	0.00	705.00
2021-0020218									ROME ALAN ETAL 3390 SPRING CREEK RD ESTILL SPRINGS, TN 37330	58.00	0.00	58.00

Year Receipt	Di	Map	Ctl	Grp	Parcel No	ID	SI	Name/Mailing Address	Tax Amount	Paid Amount	Owed Amount
2021-0020219	10-077-K	1	2	1	2	-A -024.00-	-000	ROME ALYIS (DIXIE) PO BX 96 COWAN, TN 37318	118.00	0.00	118.00
	PrpAdr:	COLLEGE ST				400					
2021-0020223	08-046-					-046- - -016.00-	-000	ROME CARY 2457 BIBLE CROSSING RD WINCHESTER, TN 37398	60.00	0.00	60.00
	PrpAdr:	ASIA RD									
2021-0020226	08-046-					-046- - -015.01-	-000	ROME CARY SR 2457 BIBLE CROSSING RD WINCHESTER, TN 37398	35.00	0.00	35.00
	PrpAdr:	ASIA RD									
2021-0020233	01-065-M					-G -009.01-	-000	ROME FORESTINE 952 EMERSON ST MANCHESTER, TN 37355	6.00	0.00	6.00
	PrpAdr:	OLD COWAN RD									
2021-0020242	09-038-					-038- - -009.02-	-000	ROME MICHAEL ALAN PO BOX 192 ESTILL SPRINGS, TN 37330	1,356.00	0.00	1,356.00
	PrpAdr:	DAVID CROCKETT PK				E 8642					
2021-0020318	01-075-B					-075-B -F -032.00-	-000	RUPRIGHT TIMOTHY LEE 905 4TH AVE SW WINCHESTER, TN 37398	257.00	0.00	257.00
	PrpAdr:	4TH AVE SW				905					
2021-0020362	04-133-H					-133-A -E -011.00-	-000	RUSSELL TOMMY L ETUX 118 ELORA RD HUNTLAND, TN 37345	444.00	0.00	444.00
	PrpAdr:	ELORA RD				118					
2021-0020368	17-034-M					-034-M -B -028.00-	-000	RUST BRENDA DAWN ETAL 404 TROTTERS CIRCLE ESTILL SPRINGS, TN 37330	812.00	0.00	812.00
	PrpAdr:	TROTTERS CIR				404					
2021-0020378	17-024-E					-024-E -A -015.00-	-000	RUTHERFORD DARREL PO BX 1314 MANCHESTER, TN 37349	70.00	0.00	70.00
	PrpAdr:	ANDY'S PL									
2021-0020431	16-126-					-126- - -002.10-	-000	SACK BETTY MARIE BRADLEY BATTLEFORD SK SOM OEO	717.00	0.00	717.00
	PrpAdr:	COPPERHEAD ROW				RD 127					
2021-0020526	20-056-G					-056-G -C -002.01-	-000	SANDERS JOE WILLIAM 1205 E MAIN ST DECHERD, TN 37324	178.00	0.00	178.00
	PrpAdr:	MAIN ST E				1205					
2021-0020551	20-056-J					-056-J -B -009.00-	-000	SANDERS TERRY ETUX 420 HORTON ST DECHERD, TN 37324	198.00	0.00	198.00
	PrpAdr:	HORTON ST				504					
2021-0020615	07-009-					-009- - -003.00-	-000	SAVAGE ANITA ETAL PO BOX 665 ESTILL SPRINGS, TN 37330	31.00	0.00	31.00
	PrpAdr:	TULLAHOMA HWY									
2021-0020623	17-025-					-025- - -028.03-	-000	SAWYER GEORGE EDDIE JR 1820 BETH PAGE RD ESTILL SPRINGS, TN 37330	261.00	0.00	261.00
	PrpAdr:	BETH PAGE RD				1820					
2021-0020799	17-024-E					-024-E -D -005.00-	-000	SCOTT GORDON W ETUX 718 ALABAMA LINE RD ELORA, TN 37328	32.00	0.00	32.00
	PrpAdr:	HAWK DR									
2021-0020800	10-077-K					-077-K -D -002.01-	-000	SCOTT GORDON W ETUX 718 ALABAMA LINE RD ELORA, TN 37328	4.00	0.00	4.00
	PrpAdr:	FRONT ST				OPF					
2021-0020801	04-112-					-112- - -015.00-	-000	SCOTT GORDON WAYNE 718 ALABAMA LINE RD ELORA, TN 37328	587.00	0.00	587.00
	PrpAdr:	PLEASANT RIDGE LN				346					
2021-0020803	20-056-					-056- - -015.02-	-000	SCOTT JAMES E ETAL 289 FRANCIS RD	153.00	0.00	153.00
	PrpAdr:	FRANCIS RD				289					

Year	Receipt	Di	Map	Ctl	Gp	Parcel	SI	Name/Mailing	Address	Tax	Amount	Paid	Amount	Owed	Amount
		1	2	1	2	No	ID								
2021-0020841		17-034-	-034-	-	-022.01-	-000		DECHERD, TN 37324		451.00	0.00	451.00			
		PrpAdr:	HONEY LN	1405				SCOTT WILLIAM T ETUX ETAL							
2021-0020858		06-042-J	-042-G	-A	-022.00-	-000		ESTILL SPRINGS, TN 37330		216.00	0.00	216.00			
		PrpAdr:	GOLF SHORES DR					SEALS BILLY W JR ETUX							
2021-0020878		07-008-E	-008-F	-A	-010.00-	-000		259 DALE HAVEN		675.00	0.00	675.00			
		PrpAdr:	DALE HAVEN LN	259				TULLAHOMA, TN 37388							
2021-0020994		20-056-H	-056-H	-A	-031.01-	-000		SEAL'S SHERRY MEEKS		15.00	0.00	15.00			
		PrpAdr:	GRANT AVE					259 DALE HAVEN							
2021-0021052		05-114-	-114-	-	-018.00-	-000		TULLAHOMA, TN 37388		3,831.00	0.00	3,831.00			
		PrpAdr:	HOLLOWON LN	196				SEAL'S SHERRY MEEKS							
2021-0021053		03-114-	-114-	-	-027.01-	-000		259 DALE HAVEN		1,180.00	0.00	1,180.00			
		PrpAdr:	KENTUCK LN	25				TULLAHOMA, TN 37388							
2021-0021121		15-034-	-034-	-	-055.01-	-000		SEAL'S SHERRY MEEKS		987.00	0.00	987.00			
		PrpAdr:	METCALF RD	225				259 DALE HAVEN LANE							
2021-0021123		15-033-	-034-	-	-061.02-	-000		TULLAHOMA, TN 37388		84.00	0.00	84.00			
		PrpAdr:	FLETCHER RD					SERNA JOSE T ETAL							
2021-0021125		15-033-	-033-	-	-061.01-	-000		406 DECHERD ESTILL RD		176.00	0.00	176.00			
		PrpAdr:	OLD TULLAHOMA RD					DECHERD, TN 37324							
2021-0021269		15-023-	-023-	-	-055.03-	-000		PO BOX 6		134.00	0.00	134.00			
		PrpAdr:	PLEASANT GROVE RD	1272				HUNTTLAND, TN 37345							
2021-0021378		07-007-	-007-	-	-022.00-	-000		SHADON MARY E L/E ETAL		194.00	0.00	194.00			
		PrpAdr:	TURKEY CRK DR	2515				PO BOX 6							
2021-0021379		07-007-	-007-	-	-022.01-	-000		HUNTTLAND, TN 37345		109.00	0.00	109.00			
		PrpAdr:	TURKEY CRK DR					SHASTEEN MARK ALAN ETUX							
2021-0021451		04-133-A	-133-A	-D	-013.00-	-000		225 METCALF RD		84.00	0.00	84.00			
		PrpAdr:	LUCAS ST					WINCHESTER, TN 37398							
2021-0021452		04-133-A	-133-A	-D	-013.01-	-000		134 FLETCHER RD		13.00	0.00	13.00			
		PrpAdr:	LUCAS ST	309				ESTILL SPRINGS, TN 37330							
2021-0021479		20-056-O	-056-O	-B	-019.00-	-000		SHASTEEN SAMANTHA PAIGE		57.00	0.00	57.00			
		PrpAdr:	MAIN ST W	201				ESTILL SPRINGS, TN 37330							
2021-0021480		04-123-	-123-	-	-048.01-	-000		131 FLETCHER RD		368.00	0.00	368.00			
		PrpAdr:	LEE LN	471				SHASTEEN SAMANTHA PAIGE							
2021-0021512		01-075-	-075-	-	-040.01-	-000		SHETTLETS JEREMY D SR ETAL		882.00	0.00	882.00			
		PrpAdr:	MARY SIMPSON LN	55				1272 PLEASANT GROVE RD							
2021-0021673		15-054-K	-054-N	-A	-004.00-	-000		ESTILL SPRINGS, TN 37330		616.00	0.00	616.00			
								SHUMAKE JESSE ETUX							

Year Receipt	Di		Map	Ctl	Gp	Parcel No	SI ID	SI	Name/Mailing Address	Tax Amount	Paid Amount	Owed Amount
	1	2										
2021-0021718	PrpAdr:	SHASTEEN BEND DR	384						384 SHASTEEN BEND RD WINCHESTER, TN 37398	752.00	0.00	752.00
2021-0021733	PrpAdr:	HIGH ST 1019							WINCHESTER, TN 37398 SMITH ALLISON LEE 310 SHARONDALE DR TULLAHOVA, TN 37388	625.00	0.00	625.00
2021-0021734	PrpAdr:	PAYNES CHURCH RD 572							SMITH BILLIE JO 572 PAYNES CHURCH RD ESTILL SPRINGS, TN 37330	85.00	0.00	85.00
2021-0021834	PrpAdr:	BEAR BRANCH RD							SMITH BOBBY 234 JEFFERSON PIKE LA VERGNE, TN 37086	415.00	0.00	415.00
2021-0021942	PrpAdr:	CAROL CIR 288							SMITH FRANCES 288 CAROL CIRCLE WINCHESTER, TN 37398	2,236.00	1,118.00	1,118.00
2021-0021944	PrpAdr:	WILKERSON LN							SMITH JUSTIN 1/2 INT ETAL PO BOX 505 COWAN, TN 37318	1,955.00	1,303.35	651.65
2021-0022014	PrpAdr:	COUNTRY DR							SMITH JUSTINI/3 INT ETAL PO BOX 505 COWAN, TN 37318	639.00	0.00	639.00
2021-0022022	PrpAdr:	MAIN ST E 1010							SMITH OPEL ETAL 1001 E MAIN ST DECHERD, TN 37324	256.00	0.00	256.00
2021-0022164	PrpAdr:	THOROGOOD ST 114							SMITH PETE ETUX ETHEL 347 ROBERTS LN DECHERD, TN 37324	194.00	0.00	194.00
2021-0022206	PrpAdr:	HURRICANE RD							SNELL KENNETH W 1355 HURRICANE RD TULLAHOVA, TN 37388	124.00	0.00	124.00
2021-0022252	PrpAdr:	UNION RD							SOLOMON I GAIL 616 WEST HALE AVE MOAB, UT 84532	69.00	0.00	69.00
2021-0022355	PrpAdr:	GIN ST 408							SONS LORA ANNETTE 163 UNION RD WINCHESTER, TN 37398	229.00	0.00	229.00
2021-0022356	PrpAdr:	GIN ST							SPEARS KIMBERLY JANE 408 GIN ST WINCHESTER, TN 37398	10.00	0.00	10.00
2021-0022359	PrpAdr:	LYNWOOD ST 902							SPEARS KIMBERLY JANE 408 GIN ST WINCHESTER, TN 37398	313.00	0.00	313.00
2021-0022468	PrpAdr:	MAC ST 364							SPECK BRANDON 902 LYNWOOD ST WINCHESTER, TN 37398	307.00	305.88	1.12
2021-0022486	PrpAdr:	GUDGER RD							STANLEY BERTIE RUTH 364 MAC ST WINCHESTER, TN 37398	22.00	0.00	22.00
2021-0022487	PrpAdr:	GUDGER RD							STAPLETON LEE 2063 GUDGER RD SEWANEE, TN 37375	158.00	0.00	158.00





Year Receipt	D1	Map		Ctl	Gp	Parcel No	ID	SI	Name/Mailing Address	Tax Amount	Paid Amount	Owed Amount
		1	2									
2021-0022969	05-094-L	-094-L	-C	-004.00-	-000				BELVIDERE, TN 37306 STEWART WAYLAND V PO BOX 21	581.00	0.00	581.00
2021-0022970	05-094-L	-094-L	-C	-005.00-	-000				BELVIDERE, TN 37306 STEWART WAYLAND V PO BOX 21	53.00	0.00	53.00
2021-0022971	05-094-L	-094-L	-C	-007.00-	-000				BELVIDERE, TN 37306 STEWART WAYLAND V PO BOX 21	688.00	0.00	688.00
2021-0022972	05-094-L	-094-L	-C	-008.00-	-000				BELVIDERE, TN 37306 STEWART WAYLAND V PO BOX 21	489.00	0.00	489.00
2021-0022983	18-070-	-070-	-	-032.03-	-000				BELVIDERE, TN 37306 STEEBEL ROY DBA PO BOX 872	53.00	0.00	53.00
2021-0022984	18-070-	-070-	-	-032.04-	-000				TRACY CITY, TN 37387 STEEBEL ROY DBA PO BOX 872	99.00	0.00	99.00
2021-0023071	10-088-	-088-	-	-026.21-	-000				TRACY CITY, TN 37387 STONE MICHAEL ANDREW 39 BAREFOOT LANE	1,556.00	0.00	1,556.00
2021-0023118	05-095-	-095-	-	-029.04-	-000				WINCHESTER, TN 37398 STOVALL GLORIA 959 BUNCOMBE RD	180.00	0.00	180.00
2021-0023139	17-016-M	-016-M	-A	-010.03-	-000				BELVIDERE, TN 37306 STOVALL MIKE ETUX 162 FRIENDSHIP LN	197.00	0.00	197.00
2021-0023155	01-075-F	-075-F	-A	-010.00-	-000				ESTILL SPRINGS, TN 37330 STOVALL WILLIAM D JR 802 GEM ST	248.00	0.00	248.00
2021-0023156	01-075-F	-075-F	-A	-011.00-	-000				WINCHESTER, TN 37398 STOVALL WILLIAM D JR 802 GEM ST	13.00	0.00	13.00
2021-0023199	20-066-	-066-	-	-031.01-L-	-002				WINCHESTER, TN 37398 STUART BILL 130 OLD SHELBYVILLE HWY	407.00	0.00	407.00
2021-0023256	20-056-I	-056-I	-C	-004.00-	-000				TULLAHOMA, TN 37388 SUBLETT MICHAEL F ETUX 2257 BROWN RD	801.00	388.35	412.65
2021-0023289	04-133-A	-133-A	-F	-004.00-	-000				SANFORD, NC 27330 SUHR DAPHNE FRANCO 111 OAKWOOD DR	15.00	0.00	15.00
2021-0023290	04-133-A	-133-A	-F	-004.01-	-000				HUNTLAND, TN 37345 SUHR DAPHNE FRANCO 111 OAKWOOD DR	285.00	0.00	285.00
2021-0023291	04-133-A	-133-A	-C	-017.00-	-000				HUNTLAND, TN 37345 SUHR FELICIA 773 SUGERTREE SPRINGS RD	227.00	0.00	227.00
2021-0023390	01-075-	-075-	-	-008.14-	-000				BELVIDERE, TN 37306 SUN INDUSTRIES 245 CREAMSMAN DR	286.00	0.00	286.00
2021-0023454	17-034-L	-034-E	-C	-013.00-	-000				WINCHESTER, TN 37398 SWANN DAVID G	3,220.00	0.00	3,220.00

Year	Receipt	Di		Ctl		Grp	Parcel No	SI	Name/Mailing Address	Tax Amount	Paid Amount	Owed Amount
		Map	1	2	1							
2021	-0023500	PrpAdr:	EASTBROOK	RD	624				725 PALERMO DR SANTA BARBARA, CA 93105	1,464.00	0.00	1,464.00
		PrpAdr:	SEWANEE	Hwy	8266				SWEETON JAMES C ETUX 8266 SEWANEE HWY COWAN, TN 37318			
2021	-0023551	PrpAdr:	4TH AVE	SE	406				SYLER EUPHRIA JUANITTA ETAL 406 4TH AVE SE WINCHESTER, TN 37398	623.00	0.00	623.00
2021	-0023563	PrpAdr:	4TH AVE	SE					SYLER JUANITTA AND 406 4TH AVE SE WINCHESTER, TN 37398	19.00	0.00	19.00
2021	-0023611	PrpAdr:	OLD TULLAHOVA	RD	11741				TANKERSLEY PAMELA JOAN BRA 112 BRITTANY LANE ESTILL SPRINGS, TN 37330	282.00	0.00	282.00
2021	-0023647	PrpAdr:	MIDWAY	RD	OFF SW				TATE FRANKIE CHRISTINE 10590 S DUTCH HINKLE RD MONROE CITY, TN 47557	138.00	0.00	138.00
2021	-0023683	PrpAdr:	NEAL	ST	439				TAYLOR ALICE L 439 NEAL ST HUNTLAND, TN 37345	95.00	0.00	95.00
2021	-0023684	PrpAdr:	HUCKLEBERRY	LN	124				TAYLOR AUDREY REGINA S 10430 DAVID CROCKETT PKY W BELVIDERE, TN 37306	202.00	0.00	202.00
2021	-0023688	PrpAdr:	TAYLOR	DR	1005				TAYLOR BOBBY 1005 TAYLOR DR WINCHESTER, TN 37398	521.00	0.00	521.00
2021	-0023713	PrpAdr:	PALMETTO	AVE	157				TAYLOR EVELYN PATTON ETVIR 157 PALMETTO AVE SEWANEE, TN 37375	555.00	0.00	555.00
2021	-0023715	PrpAdr:	LINDBERGH	AVE	140				TAYLOR FRANCES L 140 LINDBERGH AVE WINCHESTER, TN 37398	648.00	0.00	648.00
2021	-0023721	PrpAdr:	SHEPHARD	ST	708				TAYLOR GEORGE W 310 3RD AVE S E WINCHESTER, TN 37398	19.00	0.00	19.00
2021	-0023746	PrpAdr:	OLD TULLAHOVA	RD	10442				TAYLOR JOHN WILL 10442 OLD TULLAHOVA RD TULLAHOVA, TN 37388	950.00	0.00	950.00
2021	-0023759	PrpAdr:	UNIVERSITY	AVE	10				TAYLOR KEN PO BOX 877 SEWANEE, TN 37375	4,337.00	0.00	4,337.00
2021	-0023765	PrpAdr:	3RD AVE	SE	310				TAYLOR LOUISE TARRANT 310 3RD AVE SE WINCHESTER, TN 37398	213.00	0.00	213.00
2021	-0023773	PrpAdr:	FREEDOM	DR	103				TAYLOR MCARTHUR ETUX PO BOX 162 HUNTLAND, TN 37345	184.00	0.00	184.00
2021	-0023884	PrpAdr:	SHERWOOD	RD	2501				TERILL FREELAND JR 2501 SHERWOOD RD SEWANEE, TN 37375	212.00	0.00	212.00
2021	-0023986	PrpAdr:	WILLIE BROWN	DR	68				THOMAS BRENDA GIFFORD 68 WILLIE BROWN DR TULLAHOVA, TN 37388	357.00	0.00	357.00



Year Receipt	D1		Map	Ctl		Grp	Parcel No	ID	SI	Name/Mailing Address	Tax Amount	Paid Amount	Owed Amount
	1	2		1	2								
2021-0024979	05-096-	-096-	-	-015.03-	-000				WINCHESTER, TN 37398 VANZANT S M 62 SISK RD	158.00	0.00	158.00	
2021-0025034	01-075-C	-075-C	-M	-013.00-	-000				WINCHESTER, TN 37398 VELASQUEZ JOSE SANTOS ETUX 805 S HIGH ST	194.00	0.00	194.00	
2021-0025054	17-024-M	-034-D	-A	-026.00-	-000				WINCHESTER, TN 37398 VETTITOE DONALD ETUX 124 PACIFIC ST	84.00	0.00	84.00	
2021-0025093	21-161-	-161-	-	-021.04-	-000				ANGLETON, TX 77515 VINSON WALTER DAVID PO BOX 627	487.00	0.00	487.00	
2021-0025125	09-029-	-029-	-	-013.00-	-000				STEVENSON, AL 35772 WADE CASSANDRA LEE 142 PETTY BRANCH RD	569.00	0.00	569.00	
2021-0025126	09-029-	-029-	-	-013.02-	-000				DECHERD, TN 37324 WADE CASSANDRA LEE 142 PETTY BRANCH RD	230.00	0.00	230.00	
2021-0025141	20-055-	-055-	-	-022.03-	-000				DECHERD, TN 37324 WAGNER CHARLES W 2810 PLEASANT RIDGE RD	1,275.00	0.00	1,275.00	
2021-0025287	07-008-M	-008-M	-A	-043.00-	-000				HUNTLAND, TN 37345 WALL DAVID T ETUX 27 GREENBRIAR DR	900.00	0.00	900.00	
2021-0025396	07-023-	-023-	-	-008.01-	-000				TULLAHOMA, TN 37388 WALLS RODGER D ETUX 1306 ROYAL TRAIL RD	236.00	0.00	236.00	
2021-0025496	18-060-	-060-	-	-059.00-	-000				MANCHESTER, TN 37355 WARNER CONNIE Y 1196 MIDWAY RD	397.00	0.00	397.00	
2021-0025497	18-069-E	-069-E	-A	-060.00-	-000				SEMANEE, TN 37375 WARNER CONNIE YATES 1196 MIDWAY RD	478.00	0.00	478.00	
2021-0025591	03-093-	-093-	-	-017.02-	-000				WATTS GRANVILLE ANDREW 92 LATHAM LN BELVIDERE, TN 37306	161.00	0.00	161.00	
2021-0025617	18-090-	-090-	-	-025.00-	-000				WEAVER JOHN THOMAS ETUX 2441 SHERWOOD RD SEMANEE, TN 37375	250.00	0.00	250.00	
2021-0025702	10-068-	-068-	-	-010.00-	-000				WELLS JOHN WAYNE 8141 SEMANEE HWY SEMANEE, TN 37318	1,900.00	0.00	1,900.00	
2021-0025703	10-078-	-078-	-	-019.00-	-000				WELLS JOHN WAYNE ETUX 8141 SEMANEE HWY SEMANEE, TN 37318	187.00	0.00	187.00	
2021-0025704	10-078-	-078-	-	-019.04-	-000				WELLS JOHN WAYNE ETUX 8141 SEMANEE HWY SEMANEE, TN 37318	696.00	0.00	696.00	
2021-0025738	10-047-	-047-	-	-048.02-	-000				WERT MARK E ETUX 761 GIBSON LANE DECHERD, TN 37324	1,152.00	0.00	1,152.00	
2021-0025834	04-132-	-132-	-	-015.01-	-000				WHITE DARRELL C L/E ETUX	560.00	0.00	560.00	

Year Receipt	Di	Map	Ctl	Gp	Parcel No	SI	Name/Mailing Address	Tax Amount	Paid Amount	Owed Amount
2021-0025955	15-034-	-034-	-	-008.01-	-000		1045 STEWART RD HUNTLAND, TN 37345	226.00	0.00	226.00
2021-0025957	15-034-	-034-	-	-008.00-	-000		WILDMAN ANTHONY ETUX 145 S & W LN ESTILL SPRINGS, TN 37330	443.00	0.00	443.00
2021-0025958	15-034-	-034-	-	-008.00-	-001		WILDMAN SUSAN 145 S&W LANE ESTILL SPRINGS, TN 37330	367.00	0.00	367.00
2021-0025969	17-034-E	-034-E	-D	-013.00-	-000		ESTILL SPRINGS, TN 37330 WILHOITE CHARLES K ETAL 1379 HEATHER WAY	925.00	0.00	925.00
2021-0025984	16-116-	-116-	-	-003.03-	-000		ESTILL SPRINGS, TN 37330 WILKERSON ERIC THOMAS ETUX 550 FLOYD LANE DECHERD, TN 37324	116.00	0.00	116.00
2021-0025985	18-069-E	-069-E	-A	-027.01-L	-000		WILKERSON GERRY JEROME ETA 165 WILLIE SIX RD SEWANE, TN 37375	271.00	0.00	271.00
2021-0026137	01-075-C	-075-C	-L	-011.00-	-000		WILLIAMS LEONARD E 5522 OLD CRAIN HWY UPPER MARBORO, MD 20772	29.00	0.00	29.00
2021-0026138	01-075-C	-075-C	-L	-012.00-	-000		WILLIAMS LEONARD E 5522 OLD CRAIN HWY UPPER MARBORO, MD 20772	25.00	0.00	25.00
2021-0026142	09-038-	-038-	-	-029.00-	-000		WILLIAMS MANDEL ETUX 156 PATRICK CEMETERY RD TRACY CITY, TN 37387	271.00	0.00	271.00
2021-0026151	10-077-N	-077-N	-A	-002.00-	-000		WILLIAMS MICHAEL D ETUX 111 THOROGOOD ST COWAN, TN 37318	212.00	0.00	212.00
2021-0026266	10-077-L	-077-L	-A	-029.00-	-000		WILSON JAMES C ETUX L/E 220 FRANKLIN ST COWAN, TN 37318	631.00	0.00	631.00
2021-0026298	17-034-	-034-	-	-025.03-	-000		WIMLEY JAMES H 817 ROCK CREEK RD ESTILL SPRINGS, TN 37330	362.00	0.00	362.00
2021-0026299	17-034-	-034-	-	-025.05-	-000		WIMLEY JAMES H ETUX 791 ROCK CREEK RD ESTILL SPRINGS, TN 37330	655.00	0.00	655.00
2021-0026346	01-065-J	-065-J	-B	-004.00-	-000		WINBERNER DYLOM ETAL 706 N CEDAR ST WINCHESTER, TN 37398	275.00	0.00	275.00
2021-0026435	01-075-C	-075-C	-L	-027.00-	-000		WISEMAN RICKY 604 GIN ST WINCHESTER, TN 37398	145.00	0.00	145.00
2021-0026519	09-029-	-029-	-	-036.02-	-000		WOODALL DENNA 9986 OLD ALTO HWY DECHERD, TN 37324	460.00	0.00	460.00
2021-0026537	10-078-	-078-	-	-003.00-	-000		WOODALL JAMES KEVIN 1903 RUTLEDGE HILL RD HILLSBORO, TN 37342	289.00	0.00	289.00



Year Receipt	Di	Map	Ctl	Gp	Parcel No	SI	Name/Mailing Address	Tax Amount	Paid Amount	Owed Amount
2021-0000134	18-069-F	-069-F	-A	-038.00	-P-001		WINCHESTER, TN 37398 ADAPTIVE ENERGY LLC 313 UNIVERSITY AVE. SEWANEE, TN 37375	19.00	0.00	19.00
2021-0000220	04-122-	-122-	-	-043.03	-P-001		ALL IN ONE POOLS 55 COUNTY LINE ROAD ELORA, TN 37328	22.00	0.00	22.00
2021-0000225	01-076-G	-076-B	-D	-025.00	-P-002		ALL PRO ELECTRICAL 89 FAYRE CIRCLE WINCHESTER, TN 37398	13.00	0.00	13.00
2021-0000227	20-066-G	-066-G	-A	-019.00	-P-004		ALL THAT JAZ ZYMNASTICS 1621 OLD ESTILL SPRINGS RD WINCHESTER, TN 37398	14.00	0.00	14.00
2021-0000228	17-035-G	-035-G	-C	-009.00	-P-001		ALL THINGS CONSTRUCTION LL 106 FLOWER LANE DR ESTILL SPRINGS, TN 37330	79.00	0.00	79.00
2021-0000394	14-032-	-032-	-	-023.00	-P-001		AMR APPELGEN MACHINE REPA 610 BOSWELL LN TULLAHOMA, TN 37388	17.00	0.00	17.00
2021-0000484	17-035-	-035-	-	-030.00	-P-001		ANDERSON'S CLEANING 3205 DECHERD ESTILL RD WINCHESTER, TN 37398	53.00	0.00	53.00
2021-0000536	01-055-	-055-	-	-009.01	-P-001		APEX SOLUTIONS LLC 1930 OLD ESTILL SPRINGS RD WINCHESTER, TN 37398	10.00	0.00	10.00
2021-0000741	01-076-	-076-	-	-002.13	-P-003		ART SERVICES INC 120 88 SUNRISE PARK WINCHESTER, TN 37398	87.00	0.00	87.00
2021-0000832	02-064-	-064-	-	-041.00	-P-001		B A CUSTOM BAITS 89 PARSONAGE LN WINCHESTER, TN 37398	8.00	0.00	8.00
2021-0000845	01-065-N	-065-N	-T	-001.00	-P-001		BACK PORCH 1250 DRIPPING SPRINGS RD WINCHESTER, TN 37398	91.00	0.00	91.00
2021-0000948	18-069-F	-069-F	-A	-013.00	-P-001		BAILEYS GARDEN 277 KENTUCKY AVE SEWANEE, TN 37375	11.00	0.00	11.00
2021-0001099	17-035-A	-035-A	-D	-002.00	-P-002		BAMA'S LAWN SERVICE 200 SHASTEEN STREET LOT 23 ESTILL SPRINGS, TN 37330	77.00	0.00	77.00
2021-0001307	07-016-	-016-	-	-043.01	-P-001		BATES CONSTRUCTION 315 GROWDEN LN TULLAHOMA, TN 37388	41.00	0.00	41.00
2021-0001446	15-022-M	-022-M	-B	-014.00	-P-001		BEASLEY MOBILE DETAILING 75 RAINBOW DR TULLAHOMA, TN 37388	16.00	0.00	16.00
2021-0001690	18-069-F	-069-F	-A	-023.00	-P-011		BIG A MARKETING PO BOX 214 SEWANEE, TN 37375	171.00	0.00	171.00
2021-0001854	01-065-E	-065-E	-K	-002.00	-P-001		BLANKENSHIP PLUMBING & ELE 301 W PETTY LANE WINCHESTER, TN 37398	48.00	0.00	48.00
2021-0001871	05-096-	-096-	-	-019.03	-P-001		BLASER RACING PERFORMANCE	43.00	0.00	43.00







Year	Receipt	Di	Map	Ctl	Gr	Parcel	SI	Name/Mailing Address	Tax Amount	Paid Amount	Owed Amount
		1	2	1	2	No	ID				
2021-0005274	18-060-	-060-	-	-059.00-P-002	WINCHESTER, TN 37398	13.00	0.00	13.00			
	PrpAdr:	MIDWAY RD 1196			CUTTIN UP 1196 MIDWAY RD SEWANEE, TN 37375						
2021-0005296	20-056-G	-056-G	-A	-010.00-P-001	D & D LAWN CARE 609 N DIAGONAL ST DECHERD, TN 37324	98.00	0.00	98.00			
	PrpAdr:	N DIAGONAL ST 609			DAVENPORT TOWING & REPAIR 218 LINDA LANE TULLAHOMA, TN 37388						
2021-0005425	07-007-	-007-	-	-003.02-P-002	DAVID NOLT CONSTRUCTION 103 HEATH LANE WINCHESTER, TN 37398	67.00	0.00	67.00			
	PrpAdr:	LINDA LN 218			WINCHESTER, TN 37398						
2021-0005435	01-065-O	-065-O	-J	-006.10-P-001	DAVIDSON & COMPANY TN LLC 545 MAGNOLIA DR WINCHESTER, TN 37398	133.00	0.00	133.00			
	PrpAdr:	HEATH LN 103			WINCHESTER, TN 37398						
2021-0005441	02-062-J	-062-J	-A	-010.00-P-001	DAVIS & SON AUTO 347 ROBERTS LANE DECHERD, TN 37324	205.00	0.00	205.00			
	PrpAdr:	MAGNOLIA DR 545			DAVIS AND SONS 173 TAYLOR RD ESTILL SPRINGS, TN 37330						
2021-0005454	19-047-	-047-	-	-005.01-P-001	DINNER BELL LLC 987 LYNCHBURG RD WINCHESTER, TN 37398	91.00	0.00	91.00			
	PrpAdr:	OLD ALTO HWY LOT 21			DISCIPLES DAYCARE & PRESCH 432 SCHWARTZ LN ESTILL SPRINGS, TN 37330						
2021-0005462	17-025-	-025-	-	-006.05-P-002	DO ALL DONE RIGHT 2304 VANZANT BEND RD BEVLDERE, TN 37306	83.00	0.00	83.00			
	PrpAdr:	TAYLOR RD 173			DOTSON JEREMY 543 DUCKWORTH RD WINCHESTER, TN 37398						
2021-0005914	01-065-O	-065-O	-L	-005.01-P-002	DOTSON KRISTI PO BOX 726 DECHERD, TN 37324	80.00	0.00	80.00			
	PrpAdr:	LYNCHBURG RD 987			DOWNHOME SOUTHERN JEWELRY 107 HILLCREST DR WINCHESTER, TN 37398						
2021-0005931	15-044-	-044-	-	-041.01-P-001	ESTILL SPRINGS, TN 37330	21.00	0.00	21.00			
	PrpAdr:	SCHWARTZ LN 432			DO ALL DONE RIGHT 2304 VANZANT BEND RD BEVLDERE, TN 37306						
2021-0006011	03-071-	-071-	-	-002.10-P-002	543 DUCKWORTH RD WINCHESTER, TN 37398	745.00	0.00	745.00			
	PrpAdr:	VANZANT BEND RD 2304			DOTSON KRISTI PO BOX 726 DECHERD, TN 37324						
2021-0006188	17-035-	-035-	-	-042.02-P-001	14.00	0.00	14.00				
	PrpAdr:	DUCKWORTH RD 543			107 HILLCREST DR WINCHESTER, TN 37398						
2021-0006195	01-065-O	-065-O	-L	-003.00-P-001	87.00	0.00	87.00				
	PrpAdr:	BROOKFIELD CIR 43			DRAGON FREIGHT 123 KENMORE AVE WINCHESTER, TN 37398						
2021-0006232	01-065-E	-065-E	-M	-010.00-P-001	47.00	0.00	47.00				
	PrpAdr:	HILLCREST DR 107			DREAM BUIDL MANAGEMENT 707 SHARP SPRINGS ROAD WINCHESTER, TN 37398						
2021-0006252	01-075-G	-075-B	-F	-008.00-P-001	7.00	0.00	7.00				
	PrpAdr:	KENMORE AVE 123			DRIVE-AWAY SPECIALIST 1313 LIBERTY RD WINCHESTER, TN 37398						
2021-0006268	01-065-F	-065-F	-B	-002.00-P-001	78.00	0.00	78.00				
	PrpAdr:	SHARP SPRINGS RD 707			DS SERVICES OF AMERICA 2300 WINDY RIDGE PKWY SE, ATLANTA, GA 30339						
2021-0006278	01-086-	-086-	-	-022.00-P-002	14.00	0.00	14.00				
	PrpAdr:	LIBERTY RD 1313			DS SERVICES OF AMERICA INC						
2021-0006309	99-999-	-999-	-	-020.11-P-011							
	PrpAdr:	WINCHESTER									
2021-0006310	99-999-	-999-	-	-020.11-P-012							

Year Receipt	Di		Map	Ctl	Gp	Parcel No	SI ID	Name/Mailing Address	Tax Amount	Paid Amount	Owed Amount
	1	2									
2021-0006311	PrpAdr:	DECHERD TN						2300 WINDY RIDGE PKWY SE, ATLANTA, GA 30339	7.00	0.00	7.00
	PrpAdr:	TULLAHOMA						DS SERVICES OF AMERICA INC 2300 WINDY RIDGE PKWY SE, ATLANTA, GA 30339	1.00	0.00	1.00
2021-0006313	PrpAdr:	MONTAGLE						DS SERVICES OF AMERICA INC 2300 WINDY RIDGE PKWY SE, ATLANTA, GA 30339	1.00	0.00	1.00
2021-0006314	PrpAdr:	ESTILL SPRINGS						DS SERVICES OF AMERICA INC 2300 WINDY RIDGE PKWY SE, ATLANTA, GA 30339	1.00	0.00	1.00
2021-0006315	PrpAdr:	FRANKLIN COUNTY (BELVIDERE						DS SERVICES OF AMERICA INC 2300 WINDY RIDGE PKWY SE, ATLANTA, GA 30339	1.00	0.00	1.00
2021-0006316	PrpAdr:	FRANKLIN HEIGHTS DR 844						DSC COMPANY	3,384.00	0.00	3,384.00
2021-0006341	PrpAdr:	BONNIE LN 75						884 FRANKLIN HEIGHTS DR WINCHESTER, TN 37398	10.00	0.00	10.00
2021-0006451	PrpAdr:	GUM CREEK RD 3111						DUNCAN TOW AND SERVICE 3111 GUM CREEK RD DECHERD, TN 37324	688.00	0.00	688.00
2021-0006727	PrpAdr:	JESSIE COLLINS LN 128						ELITE CONSTRUCTION 128 JESSIE COLLINS LN SEWANEE, TN 37375	71.00	0.00	71.00
2021-0006728	PrpAdr:	BIRDSONG LN 10						ELIZABETH'S FARRIER SERVIC 10 BIRDSONG LN WINCHESTER, TN 37398	15.00	0.00	15.00
2021-0007121	PrpAdr:	LIGHTNING BUG LN 27						EVERCLEAR WINDOW CLEANING 27 LIGHTNING BUG LN SEWANEE, TN 37375	13.00	0.00	13.00
2021-0007154	PrpAdr:	2ND AVE 309						FAIRPRICE LABS INC PO BOX 1134 WINCHESTER, TN 37398	80.00	0.00	80.00
2021-0007322	PrpAdr:	ESTILL SPRINGS						FARRIS MASONRY 135 VOLS LN ESTILL SPRINGS, TN 37330	403.00	0.00	403.00
2021-0007423	PrpAdr:	OLD BEANS CRK RD 88						FARKES INITIATIVE 88 OLD BEANS CREEK RD HUNTLAND, TN 37345	15.00	0.00	15.00
2021-0007493	PrpAdr:	MORRIS LN 109						FERNANDO TILE WORK 109 MORRIS LANE WINCHESTER, TN 37398	18.00	0.00	18.00
2021-0007566	PrpAdr:	HAYNES CIR 126						FINISHING TOUCH AUTO DETAI 205 8TH AVE SW APT #F2 WINCHESTER, TN 37398	16.00	0.00	16.00
2021-0007687	PrpAdr:	TAYLOR RD 139						FLOORED 139 TAYLOR RD ESTILL SPRINGS, TN 37330	53.00	0.00	53.00
2021-0008177	PrpAdr:	ACORN DR 106						G & G LAWN CARE 106 ACORN DR TULLAHOMA, TN 37388	36.00	0.00	36.00

Year Receipt	D1	Map	Ctl	Gp	Parcel No	SI	Name/Mailing Address	Tax Amount	Paid Amount	Owed Amount
2021-0008601	15-033-	1	2	1	2	1	GEARED UP 347 HASTY LN ESTILL SPRINGS, TN 37330	13.00	0.00	13.00
	PrpAdr:	HASTY LN	347							
2021-0008620	01-065-O	065-O	-C	-021.00	-P-001		GENERAL CONSTRUCTION 412 ELM ST WINCHESTER, TN 37398	35.00	0.00	35.00
	PrpAdr:	ELM ST	412							
2021-0008622	20-055-	055-	-	-035.02	-P-003		GENERAL NUTRITION CENTER 2637 DECHERD BLVD WINCHESTER, TN 37398	89.00	0.00	89.00
	PrpAdr:	DECHERD BLVD	2637							
2021-0008860	20-056-P	056-P	-G	-023.01	-P-001		GIPSON CONCRETE 303 3RD AVE N DECHERD, TN 37324	16.00	0.00	16.00
	PrpAdr:	3RD AVE	303							
2021-0008909	09-039-	039-	-	-017.00	-P-001		GIPSON'S HANDYMAN 1641 E ROARKS COVE RD DECHERD, TN 37324	78.00	0.00	78.00
	PrpAdr:	ROARKS COVE RD	E 1641							
2021-0008957	17-016-	016-	-	-050.02	-P-001		GLASSCO WELDING & FABRICAT PO BOX 433 ESTILL SPRINGS, TN 37330	49.00	0.00	49.00
	PrpAdr:	UT FARM RD	1275							
2021-0009032	01-065-E	065-E	-D	-001.06	-P-001		GOMEZ ASSOCIATION 821 A MASON AVE WINCHESTER, TN 37398	8.00	0.00	8.00
	PrpAdr:	MASON AVE	821							
2021-0009045	04-132-	132-	-	-016.04	-P-001		GONZALEZ REMODELING 185 BURDETTE RD HUNTLAND, TN 37345	48.00	0.00	48.00
	PrpAdr:	BURDETTE RD	185							
2021-0009142	01-065-E	065-E	-C	-002.03	-P-012		GRA GYPSY 4321 LYNCHBURG RD WINCHESTER, TN 37398	113.00	0.00	113.00
	PrpAdr:	DINAH SHORE BLVD	1315							
2021-0009682	01-065-N	075-C	-D	-005.00	-P-003		HAIR CANDY 403 JEFFERSON ST S WINCHESTER, TN 37398	14.00	0.00	14.00
	PrpAdr:	JEFFERSON ST	403							
2021-0009690	01-065-E	056-P	-B	-005.05	-P-010		HAIRSPRAY SALON 1942 DECHERD BLVD DECHERD, TN 37324	4.00	0.00	4.00
	PrpAdr:	DECHERD BLVD	1942							
2021-0009920	01-065-K	065-N	-B	-005.00	-P-001		HANDS TO HELP LLC 100 HARLESS DR HUNTLAND, TN 37345	6.00	0.00	6.00
	PrpAdr:	N JEFFERSON ST	319							
2021-0010035	20-055-M	055-M	-C	-001.08	-P-001		HANNAWAYS SCOTTISH SHORTBR 310 WOODLAND DR DECHERD, TN 37324	5.00	1.89	3.11
	PrpAdr:	WOODLAND DR	310							
2021-0010070	10-77<-	077-L	-B	-005.00	-P-001		HARDWAY HEATING AND COOLIN 769 SIX MILE BOARD RD BEVIDERE, TN 37306	19.00	0.00	19.00
	PrpAdr:	N POPLAR ST	102							
2021-0010195	07-008-	008-	-	-048.05	-P-001		HARRISON EVERETT SOLUTIONS 124 STURBRIDGE DR TULLAHOVA, TN 37388	17.00	0.00	17.00
	PrpAdr:	STURBRIDGE DR	124							
2021-0010202	18-080-	080-	-	-005.05	-P-001		HARRISON REMODEL AND FABRI 219 GUDGER ROAD SEMANEE, TN 37375	53.00	0.00	53.00
	PrpAdr:	GUDGER RD	219							
2021-0010481	20-065-D	065-D	-B	-024.00	-P-001		HEAVY HITTERS FLOORING LLC 107 LAKEVIEW DR DECHERD, TN 37324	15.00	0.00	15.00
	PrpAdr:	LAKEVIEW DR	107							
2021-0010712	15-034-	034-	-	-049.04	-P-001		HENRY HANGER 479 METCALF RD	13.00	0.00	13.00
	PrpAdr:	METCALF RD	479							

Year Receipt	Di	Map	Ctl	Gp	Parcel No	SI	Name/Mailing Address	Tax Amount	Paid Amount	Owed Amount
2021-0010890	10-077-O	-077-O	-A	-002.00-P	-007		WINCHESTER, TN 37398 HIGHLY FAVORED 106 MOUNTAIN VIEW DR WINCHESTER, TN 37398	23.00	0.00	23.00
2021-0011273	05-094-	-094-	-	-071.02-P	-002		HILLS BACKHOE & DOZER SERV 355 JO LANE BELVIDERE, TN 37306	20.00	0.00	20.00
2021-0011541	11-096-	-096-	-	-046.05-P	-001		HOLT BROTHERS CUSTOM 733 CLARK RD WINCHESTER, TN 37398	63.00	0.00	63.00
2021-0011612	15-034-	-034-	-	-040.01-P	-001		HONORABLE RESTORATIONS 1158 LOCKMILLER RD ESTILL SPRINGS, TN 37330	31.00	0.00	31.00
2021-0011700	01-065-N	-065-N	-D	-014.01-P	-003		HORACE MANN INSURANCE CO 324 DINAH SHORE BLVD WINCHESTER, TN 37398	8.00	0.00	8.00
2021-0011707	20-066-A	-066-A	-B	-003.03-P	-003		HORNER BARBEQUE 314 OLD WINCHESTER RD APT DECHERD, TN 37324	39.00	0.00	39.00
2021-0011714	09-038-	-038-	-	-009.02-P	-003		HORTICULTURE EQUIPMENT SER PO BOX 192 ESTILL SPRINGS, TN 37330	27.00	0.00	27.00
2021-0012059	17-025-I	-025-H	-A	-002.00-P	-004		IDEAL FURNITURE OF TN 710 MAIN ST N ESTILL SPRINGS, TN 37330	10.00	0.00	10.00
2021-0012083	20-056-P	-056-P	-D	-029.00-P	-001		IKARD TOWING & SALES 1000 W MAIN ST DECHERD, TN 37324	1,307.00	0.00	1,307.00
2021-0012091	20-046-	-046-	-	-057.00-P	-002		IN-N-OUT AUTO REPAIR 2743 OLD ALTO HWY DECHERD, TN 37324	150.00	0.00	150.00
2021-0012158	01-065-B	-065-G	-B	-003.01-P	-002		INNOVATIVE SOLUTIONS 147 BRANDI WAY WINCHESTER, TN 37398	1.00	0.00	1.00
2021-0012160	01-066-H	-066-H	-D	-005.06-P	-001		INTELLI-GEN QUALITY 112 ALLAN DR APT B WINCHESTER, TN 37398	11.00	0.00	11.00
2021-0012246	99-999-	-999-	-	-803.00-P	-001		J & K LAWN&CARE 3753 SIX MILE BOARD RD BELVIDERE, TN 37306	1,189.00	0.00	1,189.00
2021-0012251	07-008-	-008-	-	-045.04-P	-001		J HARGROVE CONSTRUCTION 6604 ROCK CRK RD TULIAHOMA, TN 37388	258.00	0.00	258.00
2021-0012409	17-035-I	-034-E	-C	-016.00-P	-001		JAMES HILDEBRAND CONSTRUCT 157 MAPLE WOOD CTR. URBANA, OH 43078	40.00	0.00	40.00
2021-0012441	01-065-E	-065-E	-C	-002.00-P	-012		JASON JAMES AUTO & DIESEL ( ) 1239 DINAH SHORE BLVD WINCHESTER, TN 37398	71.00	28.00	43.00
2021-0012448	20-055-	-055-	-	-035.02-P	-020		JAY MA INC 35778 DBA SU 2675 DECHERD BLVD WINCHESTER, TN 37398	132.00	123.39	8.61
2021-0012456	10-067-	-067-	-	-025.03-P	-001		JC CONSTRUCTION	31.00	0.00	31.00

Year Receipt	Di	Map	Ctl	Gp	Parcel No	ID	SI	Name/Mailing Address	Tax Amount	Paid Amount	Owed Amount
2021-0012555	1	2	1	2	-003.13-P-001			171 WEBB LANE WINCHESTER, TN 37398	46.00	0.00	46.00
2021-0012562					-002.00-P-010			JG'S LAWN AND GARDEN 75 CORTNEY LANE TULLAHOMA, TN 37388	76.00	0.00	76.00
2021-0012728					-118.00-P-002			JL AUTO REPAIR 345 DINAH SHORE BLVD WINCHESTER, TN 37398	11.00	0.00	11.00
2021-0012730					-015.00-P-001			JONAS STOLTZFUS CONSTRUCTI 177 HARRIS CHAPEL RD ESTILL SPRINGS, TN 37330	68.00	0.00	68.00
2021-0012971					-010.00-P-004			JONATHAN MAHARFEY'S PRESSU 312 TENNESSEE AVE S COWAN, TN 37318	118.00	0.00	118.00
2021-0012976					-013.03-P-001			JULES, 148 1ST AVE NW WINCHESTER, TN 37398	147.00	0.00	147.00
2021-0012979					-032.00-P-002			JUST FIX IT 104 N WEST ST DECHERD, TN 37324	31.00	0.00	31.00
2021-0013076					-016.00-P-002			JW'S AUTO & HOME REPAIR SE 145 MONROE FLOYD RD ESTILL SPRINGS, TN 37330	7.00	0.00	7.00
2021-0013188					-018.05-P-002			KEEPIN IT REEL 1202 MARKET ST W DECHERD, TN 37324	145.00	0.00	145.00
2021-0013277					-004.05-P-003			KELLI'S 279 KEITH RD HUNTLAND, TN 37345	41.00	0.00	41.00
2021-0013420					-053.01-P-002			KIDS WORLD 721 ISBELL LANE DECHERD, TN 37324	18.00	0.00	18.00
2021-0013428					-061.01-P-001			KINSLow CONCRETE CO 202 KINSLow LN HUNTLAND, TN 37345	135.00	0.00	135.00
2021-0013504					-010.00-P-002			KINSLow LAWN CARE 721 SYLER RD BELVIDERE, TN 37306	52.00	0.00	52.00
2021-0013607					-007.27-P-001			KM CONSTRUCTION 109 MORRIS LANE WINCHESTER, TN 37398	57.00	0.00	57.00
2021-0013633					-003.00-P-001			KOONITZ FLOORING 110 SHARON DR MANCHESTER, TN 37355	17.00	0.00	17.00
2021-0013643					-037.01-P-001			KRIS LAPEVER 109 7TH AVE NE WINCHESTER, TN 37398	43.00	0.00	43.00
2021-0013644					-010.00-P-001			KS PREMIER PAINTING 111 11TH AVE NW WINCHESTER, TN 37398	32.00	0.00	32.00
					-010.00-P-001			KSC CONSTRUCTION 95 BOB STEWMAN RD SEWANEE, TN 37375			

Year Receipt	Di	Map	Ctl	Grp	Parcel No	ID	SI	Name/Mailing Address	Tax Amount	Paid Amount	Owed Amount
2021-0013937	17-035-J	1	2	-B	-025.00-P-002			LAVENDER LION SALON AND SP 467 LITTLE HURRICANE RD WINCHESTER, TN 37398	103.00	0.00	103.00
2021-0013941	01-065-D	-065-D	-C	-002.05-P-002				LAWN & ORDER SPECIAL LAWN 1615 DINAH SHORE BLVD WINCHESTER, TN 37398	54.00	0.00	54.00
2021-0013967	20-056-O	-056-O	-F	-032.00-P-001				LAY N LOW CUSTOM BAGGERS 405 SPRING ST DECHERD, TN 37324	6.00	0.00	6.00
2021-0014137	01-065-N	-065-N	-K	-018.00-P-012				LEVEL 10 CONSTRUCTION LLC 209 S JEFFERSON ST SUITE 1 WINCHESTER, TN 37398	8.00	0.00	8.00
2021-0014205	07-008-P	-008-P	-B	-049.00-P-002				LIGGETT TROY D 488 SMITH LN TULLAHOMA, TN 37388	11.00	0.00	11.00
2021-0014327	10-077-M	-077-M	-A	-014.00-P-006				LITTLE MUSTARD SEED BOUTIQ 207 CUMBERLAND ST COWAN, TN 37318	39.00	0.00	39.00
2021-0014462	01-075-C	-075-C	-E	-016.00-P-007				LOS ALAMOS 586 S COLLEGE ST WINCHESTER, TN 37398	94.00	0.00	94.00
2021-0014552	10-057-	-057-	-	-036.02-P-001				LUTTRELL GARAGE DOOR, LLC PO BOX 237 WINCHESTER, TN 37398	13.00	0.00	13.00
2021-0014593	17-045-A	-045-B	-A	-011.00-P-001				LYNCH APPRAISAL SERVICES 128 HICKORY HILL DR ESTILL SPRINGS, TN 37330	18.00	0.00	18.00
2021-0014654	19-027-	-027-	-	-033.00-P-001				M-1 SERVICES PO BOX 341 COWAN, TN 37318	2.00	0.00	2.00
2021-0014658	07-001-K	-001-K	-A	-035.07-P-001				MAC TN SPORTS MEMORABILIA 111 MYRA LN TULLAHOMA, TN 37388	9.00	0.00	9.00
2021-0014942	07-015-	-015-	-	-050.08-P-001				MARTIN DRYWALL 5344 AMALT RD TULLAHOMA, TN 37388	77.00	0.00	77.00
2021-0015042	20-056-P	-056-P	-G	-017.00-P-001				MARTINEZ PAINTING CO 307 4TH AVE N DECHERD, TN 37324	7.00	0.00	7.00
2021-0015049	02-073-	-073-	-	-048.03-P-001				MARTY MORRIS PLUMBING 306 N COLLEGE ST WINCHESTER, TN 37398	105.00	0.00	105.00
2021-0015131	17-026-	-026-	-	-046.05-P-003				MASTER'S CONSTRUCTION ART 1435 PRICE HOLLOW RD LYNCHBURG, TN 37352	32.00	0.00	32.00
2021-0015280	20-065-D	-065-D	-B	-024.00-P-002				MAXWELLS HAMMER LLC 107 LAKEVIEW DR DECHERD, TN 37324	83.00	0.00	83.00
2021-0015756	07-008-	-008-	-	-006.08-P-001				MCKINLEY DRYWALL 919 TURKEY CREEK DRIVE TULLAHOMA, TN 37388	38.00	0.00	38.00
2021-0015974	01-065-N	-065-N	-Q	-002.00-P-002				MESHED 106 1ST AVE SE	113.00	109.80	3.20

Year Receipt	Di	Map		Ct1	Gp	Parcel No	SI ID	SI	Name/Mailing Address	Tax Amount	Paid Amount	Owed Amount
		1	2									
2021-0016063	08-012-A	-012-A	-A	-001.10-P-001	84	SHARON DR	84	WINCHESTER, TN 37398 MIDSOUTH HEATING AND AIR 84 SHARON DR	84.00	0.00	84.00	
2021-0016064	02-064-	-064-	-	-004.03-P-001	15	HUFFER RD	15	ESTILL SPRINGS, TN 37330 MIDSTATE AUTO GLASS 15 HUFFER RD	112.00	0.00	112.00	
2021-0016131	08-012-	-012-	-	-019.00-P-004	99	SIMPSON LN	99	WINCHESTER, TN 37398 MILLER CONSTRUCTION 99 SIMPSON LN	44.00	0.00	44.00	
2021-0016371	01-075-D	-075-D	-A	-001.02-P-001	713	COLLEGE ST	713	ESTILL SPRINGS, TN 37330 ML & G CARWASH 6384 HILLSBORO VIOLA RD	463.00	0.00	463.00	
2021-0016861	18-070-	-070-	-	-023.11-P-001	520	LAUREL BRAE DR	520	MANCHESTER, TN 37355 MOUNTAIN HOME SERVICES PO BOX 3131	7.00	0.00	7.00	
2021-0016868	11-096-	-096-	-	-079.00-P-001	165	ROBINSON RD	165	SEWANEE, TN 37375 MOUNTAIN VIEW DOCK & DECK 165 ROBINSON RD	8.00	0.00	8.00	
2021-0016875	01-065-K	-065-K	-G	-002.00-P-009	345	DINAH SHORE BLVD	345	WINCHESTER, TN 37398 MPD TRAILERS 345 DINAH SHORE BLVD	12.00	0.00	12.00	
2021-0017014	17-035-B	-035-B	-C	-016.00-P-001	402	S MAIN ST	402	WINCHESTER, TN 37398 MYSTIC CRYSTALS AND CREATI 402 S MAIN ST	10.00	0.00	10.00	
2021-0017066	99-999-	-999-	-	-023.00-P-001	5961	FRANKLIN COUNTY	5961	ESTILL SPRINGS, TN 37330 NAUTIES TREE SERVICE 5961 GREENTOWN RD	497.00	0.00	497.00	
2021-0017181	10-077-E	-077-E	-C	-015.00-P-001	212	HINES ST	212	TRACY CITY, TN 37387 NEW LEAF TREE SERVICE 212 HINES ST	189.00	0.00	189.00	
2021-0017214	07-015-	-015-	-	-088.00-P-001	81	RIGGS LN	81	COMAN, TN 37318 NICHOLSON TRANSPORT 81 RIGGS LN	189.00	0.00	189.00	
2021-0017696	01-075-	-075-	-	-053.00-P-001	145	EDGEWOOD LN	145	TULLAHOMA, TN 37388 PAMPERED PAWS PET CARE & G 145 EDGEWOOD LANE	28.00	0.00	28.00	
2021-0017719	01-065-E	-065-E	-E	-001.00-P-003	125	BYPASS RD	125	WINCHESTER, TN 37398 PARADISE TRAVEL 125 BYPASS ROAD	19.00	0.00	19.00	
2021-0017858	10-057-	-057-	-	-004.06-P-001	845	ISBELL LN	845	WINCHESTER, TN 37398 PARTN RACING 757 ISBELL LN	10.00	0.00	10.00	
2021-0018042	11-097-	-097-	-	-016.06-P-002	6587	HOLDERS CEMETERY RD	6587	DECHERD, TN 37324 PAWSITIVE K9 CONNECTIONS 6587 HOLDERS CEMETERY RD	10.00	0.00	10.00	
2021-0018145	20-056-	-056-	-	-024.01-P-001	1811	ALTO HWY	1811	WINCHESTER, TN 37398 PECS CONSTRUCTION 1811 OLD ALTO HWY	2,224.00	0.00	2,224.00	
2021-0018432	17-025-	-025-	-	-007.22-P-001	989	SPRING CREEK RD	989	DECHERD, TN 37324 PHILLIPS QUICK CAR LOCKOUT 989 SPRING CREEK RD	5.00	0.00	5.00	
2021-0018536	01-065-N	-065-N	-S	-001.00-P-013				ESTILL SPRINGS, TN 37330 PIEZAN LLC	1.00	0.00	1.00	





Year Receipt	Di	Map	Ctl	Gp	Parcel No	SI	Name/Mapping Address	Tax Amount	Paid Amount	Owed Amount
2021-0020344	1	2	1	2			RUSSELL KEITH CONSTRUCTION 306 WOODS EDGE RD WINCHESTER, TN 37398	25.00	0.00	25.00
2021-0020379	01-065-E	-055-M	-B	-011.00-P	-030		RUTHLESS TATTOO & PIERCING 1933 DECHERD BLVD DECHERD, TN 37324	34.00	0.00	34.00
2021-0020412	09-037-	-037-	-	-008.01-P	-002		S AND F AUTO 250 RAYMOND COWAN RD DECHERD, TN 37324	23.00	0.00	23.00
2021-0020415	10-057-	-057-	-	-006.00-P	-001		S&T LAWN SERVICE 631 FLOYD LANE DECHERD, TN 37324	138.00	0.00	138.00
2021-0020669	01-075-D	-075-D	-A	-003.00-P	-003		SCHARBERS GOLF CARTS 609 S COLLEGE ST WINCHESTER, TN 37398	8.00	0.00	8.00
2021-0020824	05-104-	-104-	-	-035.02-P	-001		SCOTT MAY'S CUSTOM DRYWALL 10697 DAVID CROCKETT PKWY BELVIDERE, TN 37306	71.00	0.00	71.00
2021-0020893	20-055-	-055-	-	-032.02-P	-010		SECRET VAPE CITY OF WINCHE 2590 DECHERD BLVD DECHERD, TN 37324	34.00	0.00	34.00
2021-0020899	99-999-	-999-	-	-001.06-P	-002		SELBACH AND COMPANY LLC PO BOX 987 LAWRENCEVILLE, GA 30046	4,319.00	0.00	4,319.00
2021-0020991	02-053-B	-043-O	-A	-024.00-P	-001		SERGEANTS QUALITY HOME SER PO BOX 1971 TULLAHOMA, TN 37388	58.00	0.00	58.00
2021-0020998	05-094-	-094-	-	-063.01-P	-001		SERVICES UNLIMITED 226 SYLER RD BELVIDERE, TN 37306	39.00	0.00	39.00
2021-0021001	01-055-P	-055-P	-C	-001.01-P	-003		SETH GARRISON STUDIO 2000 OLD TULLAHOMA RD WINCHESTER, TN 37398	19.00	0.00	19.00
2021-0021004	14-022-G	-022-G	-A	-048.00-P	-002		SEW CUTE KREATIONS 216 SAFLEY DR TULLAHOMA, TN 37388	33.00	0.00	33.00
2021-0021026	01-065-N	-065-N	-T	-001.01-P	-008		SFC 121 N JEFFERSON ST WINCHESTER, TN 37398	11.00	0.00	11.00
2021-0021027	01-065-N	-065-N	-T	-001.01-P	-009		SFC LLC 121 N JEFFERSON STREET WINCHESTER, TN 37398	76.00	0.00	76.00
2021-0021054	02-063-A	-063-A	-A	-030.00-P	-001		SHADOW ROSE PHOTOGRAPHY 484 WILDWOOD TRACE WINCHESTER, TN 37398	31.00	0.00	31.00
2021-0021098	15-044-	-044-	-	-051.03-P	-001		SHARONS CLEANING SERVICE 86 FOX HOLLOW RD ESTILL SPRINGS, TN 37330	43.00	0.00	43.00
2021-0021300	01-065-N	-065-N	-O	-001.00-P	-003		SHINS MARTIAL ARTS 100 2ND AVE NE WINCHESTER, TN 37398	214.00	0.00	214.00
2021-0022147	01-065-E	-065-E	-E	-001.00-P	-008		SMOKERS PARADISE 111 BYPASS RD	24.00	0.00	24.00

Year	Receipt	Di	Map	Ctl	Gp	Parcel No	SI ID	Name/Mailing Address	Tax Amount	Paid Amount	Owed Amount
2021-00222224	20-056-O -056-O -E -006.00-P-001	1	2	1	2			WINCHESTER, TN 37398 SONNY'S ON MAIN STREET 405 3RD AVE SE	25.00	0.00	25.00
2021-00223222	01-065-N -075-C -D -002.00-P-002							WINCHESTER, TN 37398 SOUTHLAND DISTRIBUTORS P O BOX 1897	12.00	0.00	12.00
2021-00223337	15-044- -044- - -103.00-P-001							AUBURNDALE, FL 33823 SPARE ELECTRIC 5442 OLD TULLAHOMA RD	23.00	0.00	23.00
2021-0022548	01-086-H -086-H -A -025.00-P-001							WINCHESTER, TN 37398 STEELE CHAD 80 TANYA TERRACE	228.00	0.00	228.00
2021-0022599	01-086-H -086-H -A -025.00-P-002							WINCHESTER, TN 37398 STEELE KRISTLE 80 TANYA TERRACE	219.00	0.00	219.00
2021-0022747	09-049- -049- - -033.01-P-002							WINCHESTER, TN 37398 STEPHENS LLC 2517 ROARKS COVE RD	78.00	0.00	78.00
2021-0023020	03-082- -082- - -021.28-P-001							DECHERD, TN 37324 STINES SKID STEER SERVICE 283 STEELE LN	1,219.00	0.00	1,219.00
2021-0023239	01-065-N -065-N -T -001.01-P-010							BELVIDERE, TN 37306 STUDIO 29 ELEVEN 492 GREENVILLE PIKE	7.00	0.00	7.00
2021-0023389	01-075- -075- - -008.04-P-001							NEW MARKET, AL 35761 SUN INDUSTRIES 245 CREASMAN DR	1,714.00	0.00	1,714.00
2021-0023396	01-076- -076- - -010.01-P-001							WINCHESTER, TN 37398 SUNRISE CONSTRUCTION 357 ARNOLD FARM RD	40.00	0.00	40.00
2021-0023457	08-012- -012- - -014.01-P-002							WINCHESTER, TN 37398 SWANN HEATING & COOLING 326 LIGHTFOOT LN	25.00	0.00	25.00
2021-0023581	01-055- -055- - -061.00-P-001							ESTILL SPRINGS, TN 37330 T AND S ROOFING 200 RIVA LAKE RD	42.00	0.00	42.00
2021-0023586	07-016- -016- - -003.01-P-002							WINCHESTER, TN 37398 T-N-P ODDS & ENDS LLC 113 VEHALS PL	40.00	0.00	40.00
2021-0023604	17-025- -025- - -006.10-P-001							MURFREESBORO, TN 37127 TAMMYS CUSTOM EMBROIDERY 139 TAYLOR RD	380.00	0.00	380.00
2021-0023633	99-999- -999- - -001.05-P-002							ESTILL SPRINGS, TN 37330 TARGET GUNS LLC 209 S JEFFERSON ST #1036	13.00	0.00	13.00
2021-0023641	03-092- -092- - -006.01-P-001							WINCHESTER, TN 37398 TATE CONCRETE & MORE 5515 LEXIE-BEANS CRK RD	43.00	0.00	43.00
2021-0023829	18-069-E -069-E -A -004.00-P-002							BELVIDERE, TN 37306 TAYLORS MERCANTILE P O BOX 877	2,658.00	0.00	2,658.00
2021-0023857	01-064- -064- - -084.00-P-003							SEWANEE, TN 37375 TENNESSEE AERIAL PHOTOGRAP	139.00	0.00	139.00

Year Receipt	Di	Map	Ctl	Grp	Parcel No	ID	SI	Name/Mailing Address	Tax Amount	Paid Amount	Owed Amount
2021-0023948	1	2	1	2				10 BIRDSONG LN WINCHESTER, TN 37398	20.00	0.00	20.00
2021-0023964								THE HEATHEN ENT 12571 OLD TULLAHOMA RD TULLAHOMA, TN 37388	10.00	0.00	10.00
2021-0023965								THE TREE SHEPHERDS 1477 TATE TRAIL SEWANEE, TN 37375	9.00	0.00	9.00
2021-0023977								THE TRIM COMPANY 2451 LOCKMILLER RD ESTILL SPRINGS, TN 37330	6.00	0.00	6.00
2021-0024102								THIS & THAT THRIFT STORE 204 PORTER ST WINCHESTER, TN 37398	6.00	0.00	6.00
2021-0024127								THOMPSON LOGISTICS GROUP, PO BOX159 HUNTLAND, TN 37345	32.00	0.00	32.00
2021-0024350								THOMPSON RENOVATION 203 CIRCLE DR ESTILL SPRINGS, TN 37330	42.00	0.00	42.00
2021-0024359								TITAN TRANSPORT & TOW 5425 AWALT RD TULLAHOMA, TN 37388	66.00	0.00	66.00
2021-0024424								TLC SIDING & WINDOWS 111 COMMUNITY LN BELVIDERE, TN 37306	91.00	0.00	91.00
2021-0024496								TOP 2 BOTTOM SERVICE 34 CARSON LN WINCHESTER, TN 37398	16.00	0.00	16.00
2021-0024506								TOWN & COUNTRY RESTAURANT 234 OLD STAGE ROAD HUNTLAND, TN 37345	4.00	0.00	4.00
2021-0024778								TREASURES OF THE ESTATE LL 205 COWAN ST E COWAN, TN 37318	86.00	0.00	86.00
2021-0025060								TRI COUNTY WASTE REMOVAL PO BOX 423 ESTILL SPRINGS, TN 37330	26.00	0.00	26.00
2021-0025336								TWO BROTHERS FENCE & DECK 308 N HIGH ST WINCHESTER, TN 37398	310.00	0.00	310.00
2021-0024954								UNDERCUTTERS TREE SERVICE 88 OLD BEANS CRK RD HUNTLAND, TN 37345	63.00	0.00	63.00
2021-0025060								VANZANT HOME BUILDERS 756 VERNON RIDGE RD BELVIDERE, TN 37306	58.00	0.00	58.00
2021-0025336								VGS MANAGEMENT SERVICES 2920 N GREEN VALLEY PKWY HENDERSON, NV 89014	16.00	0.00	16.00
								WALLS CONCRETE 282 HESSEY BRANCH RD DECHERD, TN 37324			

Year Receipt	Di	Map	Ctl	Gp	Parcel	SI	Name/Mailing Address	Tax Amount	Paid Amount	Owed Amount
	1	2	1	2	No	ID				
2021-0025599	07-008-	-008-	-	-079.00-	P-003		WAYNE'S WORKS 2421 HARPO RD MANCHESTER, TN 37355	134.00	0.00	134.00
	PrpAdr:	ROCK CREEK RD		6500						
2021-0025691	20-056-I	-056-P	-G	-002.00-	P-001		WELLS COMPLETE GUTTER CARE 319 8TH AVE N DECHERD, TN 37324	47.00	0.00	47.00
	PrpAdr:	8TH AVE		319						
2021-0025721	01-045-	-045-	-	-025.05-	P-001		WELLWOOD FARMS 125 PARKS LN WINCHESTER, TN 37398	50.00	0.00	50.00
	PrpAdr:	PARKS LN		125						
2021-0025726	01-076-	-076-	-	-040.11-	P-002		WENDY'S BREAKFAST & LUNCH 434 SHADOWBROOK RD WINCHESTER, TN 37398	24.00	0.00	24.00
	PrpAdr:	SHADOWBROOK RD		434						
2021-0025742	02-073-	-123-	-	-075.01-	P-003		WESLEY HOME IMPROVEMENT 461 JOHN HUNTER HWY FLORA, TN 37328	35.00	0.00	35.00
	PrpAdr:	FRANCISCO RD		2174						
2021-0026348	04-133-A	-133-A	-B	-014.00-	P-002		WINGS & THINGS 2807 WINCHESTER HIGHWAY FLINTVILLE, TN 37335	274.00	0.00	274.00
	PrpAdr:	MAIN ST		708						
2021-0026373	01-075-E	-075-E	-A	-001.01-	P-001		WINTON DRYWALL 903 JEFFERSON ST S WINCHESTER, TN 37398	13.00	0.00	13.00
	PrpAdr:	JEFFERSON ST		903						
2021-0026628	99-999-	-999-	-	-020.15-	P-027		WORKING WINDOWS 330 MOUNTAIN VIEW DR WHITWELL, TN 37397	277.00	0.00	277.00
	PrpAdr:	FRANKLIN COUNTY								
2021-0026757	01-045-	-045-	-	-022.04-	P-002		YARLETT'S AUTO DETAILING 2618 OLD ESTILL SPRINGS RD WINCHESTER, TN 37398	8.00	0.00	8.00
	PrpAdr:	OLD ESTILL SPRINGS RD		2618						
2021-0026786	07-008-A	-008-A	-A	-006.00-	P-001		YELLOW DOG FLAG COMPANY 111 LEMONT LANE TULLAHOVA, TN 37388	14.00	0.00	14.00
	PrpAdr:	LEMONT LN		111						
2021-0026860	07-009-G	-009-G	-A	-001.00-	P-001		YOUNIQUE AUTO PAINT AND BO 417 1ST AVE NW WINCHESTER, TN 37398	113.00	0.00	113.00
	PrpAdr:	ELISE CIR		102						

Totals: 345,039.96 16,772.48 328,267.48

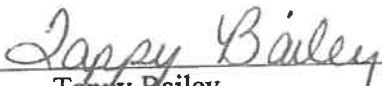
\* End of Report: Franklin County Trustee \*

**CHANCERY COURT**  
**SUMMARY OF QUARTERLY REPORTS**  
**THIRD QUARTER 2022-2023**

**Franklin County**

24000 (Litigation Tax, Delinquent Taxes, Officer Costs, Data)	\$ 170,897.71
29900 (Fees and Commissions)	44,896.51
TOTAL	\$ <u>215,794.22</u>

This 10<sup>th</sup> day of April, 2023.

  
\_\_\_\_\_  
Tappy Bailey  
Clerk & Master



YEAR FORMAT  
FISCAL YEAR 2023 - PERIOD ENDING 03/31/2023

ACCT	DESCRIPTION	BEGINNING BALANCE	GENERAL	RECEIPTS	DISBURSEMENTS	COMMISSIONS	TRANSFERS IN	TRANSFERS OUT	ENDING BAL
24310	REALITY PROGRAM	.00	.00	.00	.00	.00	.00	.00	.00
24320	JUVENILE FINES	.00	.00	.00	.00	.00	.00	.00	.00
24490	OTHER COUNTY COLLECTIONS	.00	.00	.00	.00	.00	.00	.00	.00
24492	HELPING SCHOOLS	.00	.00	468.80	468.80	.00	.00	.00	.00
	*** SUB-TOTAL ***	.00	.00	5,347.05	5,103.14	243.91	.00	.00	.00
26000	DUE TO LITIGANTS, HEIRS, & OTHERS	.00	.00	.00	.00	.00	.00	.00	.00
26010	ML Specialty Certificate	.00	.00	.00	.00	.00	.00	.00	.00
26300	CHILD SUPPORT DUE FAMILIES	.00	.00	.00	.00	.00	.00	.00	.00
26301	JUVENILE RESTITUTION/PROCESS	.00	.00	.00	.00	.00	.00	.00	.00
26303	INVESTMENTS(HEIRS,LITIG,OTHER)	.00	.00	.00	.00	.00	.00	.00	.00
26310	PUBLICATIONS	.00	.00	.00	.00	.00	.00	.00	.00
26311	REFUNDS	.00	.00	.00	.00	.00	.00	.00	.00
26312		.00	.00	8,785.04	8,785.04	.00	.00	.00	.00
26315	CONTRIBUTIONS - ORGAN DONOR PR	.00	.00	1,109.32	1,109.32	.00	.00	.00	.00
26401	CREDIT CARD FEES - BIS	.00	.00	7,067.75	7,067.75	.00	.00	.00	.00
26405	CREDIT CARD - BANK	.00	.00	14,947.96	14,947.96	.00	.00	.00	.00
	*** SUB-TOTAL ***	.00	.00	31,910.07	31,910.07	.00	.00	.00	.00
29900	FEE & COMMISSION ACCOUNT								
29901	CLERK'S FEES/COMMISSIONS	-2,754.70	.00	188,850.74	313,011.86	-104,574.42	-19,586.70	.00	-2,
29902	COMPUTER FEES EARMARK	.00	.00	1,800.00	1,905.00	.00	-105.00	.00	.00
29902	DATA PROCESSING FEES EARMARK	.00	.00	.00	4,625.65	.00	-4,625.65	.00	.00
29951	TITLE RECAP EARMARKS	.00	.00	2,150.95	2,150.95	.00	.00	.00	.00
29955	EVS NOTICE COUNTY EARMARK	.00	.00	1,080.00	2,568.35	.00	-1,508.35	.00	.00
29957	EARMARK TITLE LOCAL 3	.00	.00	28,664.75	28,664.75	.00	.00	.00	.00
	*** SUB-TOTAL ***	-2,754.70	.00	222,526.44	352,926.56	-104,574.42	-25,825.70	.00	-2,
	*** TOTAL ***	-2,799.70	.00	3,167,360.05	3,193,150.75	.00	-25,825.70	.00	-2,



YEAR FORMAT  
FISCAL YEAR 2023 - PERIOD ENDING 03/31/2023

ACCT	DESCRIPTION	BEGINNING BALANCE	GENERAL	RECEIPTS	DISBURSEMENTS	COMMISSIONS	TRANSFERS IN	TRANSFERS OUT	ENDING BALANCE
SUMMARY OF ASSETS:									
	CASH ON HAND	1,275.00							1
	CITIZENS COMMUNITY BANK	45.00							1
	CREDIT CARDS	.00							1
	RETURN CK RECEIVABLE	1,479.70							1
	TITLE GIFT VOUCHER	.00							1
	RENEWAL GIFT VOUCHER	.00							1
	*** TOTAL ***	2,799.70							2

THIS REPORT IS SUBMITTED IN ACCORDANCE WITH REQUIREMENTS OF SECTION 5-8-505, AND/OR 67-5-1902, TENNESSEE CODE ANNOTATED, AND TO THE BEST OF MY KNOWLEDGE AND BELIEF ACCURATELY REFLECTS TRANSACTIONS OF THIS OFFICE FOR THE PERIOD ENDING MARCH 31, 2023.

(Signature) Tina Sanders  
County Clerk

(Date) April 5, 2023

This report is to be filed with the County Executive and County Clerk.

Filed April 3, 2023  
TINA SANDERS  
FRANKLIN COUNTY CLERK  
WINCHESTER, TN 37398

# FRANKLIN COUNTY PLANNING & ZONING DEPARTMENT

NO. 1 SOUTH JEFFERSON STREET, COURTHOUSE BASEMENT ROOM 109  
WINCHESTER, TENNESSEE 37398


## QUARTERLY REPORT

FOR THE THIRD QUARTER OF FISCAL YEAR 2022 – 2023

	January	February	March
<b>PERMITTED TAXABLE ESTIMATED PROPERTY IMPROVEMENT</b>	<b>\$5,195,000.00</b>	<b>\$2,784,900.00</b>	<b>\$5,191,200.00</b>
<b>TOTAL FEES COLLECTED</b>	<b>\$11,800.00</b>	<b>\$7,110.00</b>	<b>\$14,650.00</b>
<b>RESIDENTIAL</b>			
# OF PERMITS	16	7	18
\$ OF PERMITS	\$8000.00	\$2,900.00	\$8350.00
<b>COMMERCIAL</b>			
# OF PERMITS	0	0	2
\$ OF PERMITS	\$00.00	\$00.00	\$1200.00
<b>INDUSTRIAL</b>			
# OF PERMITS	0	0	0
\$ OF PERMITS	\$00.00	\$00.00	\$00.00
<b>ADDITIONS, MISC.</b>			
# OF PERMITS	6	13	15
\$ OF PERMITS	\$600.00	\$1250.00	\$1500.00
<b>CASES</b>			
# OF CASES	14	23	19
\$ OF CASES	\$3200.00	\$2960.00	\$3600.00

F.C. BOARD OF ZONING APPEALS MET: January 19, 2023 at 6:00PM  
February 16, 2023 no meeting/inclement weather  
March 16, 2023 at 6:00PM

F.C. REGIONAL PLANNING COMMISSION MET: January 31, 2023 at 6:00PM  
February 28, 2023 at 6:00PM  
March 28, 2023 at 6:00PM

  
\_\_\_\_\_  
Janet Petrunich  
Director/Building Commissioner

# Franklin County REC/PAV Dept.

## *3rd Quarter Report FY 2022-2023*

---

- We have an offer on the AG Pavilion that we are exploring. The company that wants to purchase the land is wanting to divide the building into different companies. Before any decision is made the potential of selling will have to go in front of the pavilion board and then if it's the commission's and the county Mayor's wish, the building will be auctioned.
- Dry Creek beach is seeing a moderate overhaul with a new metal roof going on the main pavilion closest to the water and the creosote timbers on the beach being replaced. Jackson's Nursery just donated about \$1,500.00 dollars' worth of trees to be displayed along old Hwy 50.
- The beach will open May 26<sup>th</sup> for the Memorial Day weekend and close at the end of Labor Day weekend.
- We will be accepting bids for a food truck vendor to have sole concession rights at the beach for the summer season. The proceeds will go back into the maintenance and operation of the beach.
- The Farmers' Mkt pavilion continues to be a success with the Farmers' Mkt. soon to be in full season. We have it rented to the Republican party the 20<sup>th</sup> of April for their Spring meeting.

Very Respectfully,



---

FC REC/PAV Director: William Anderson

**Financial Report**  
For The Period Of 01/01/2023 - 03/31/2023

Account Description	Beginning Balance	Adjustments	Receipts	Transfers In	Disbursements	Transfers Out	Commission Transfers	Ending Balance
MORTGAGE TAX	0.00	0.00	104370.91	0.00	101865.99	0.00	2504.92	0.00
CONVEYANCE TAX	0.00	0.00	237397.23	0.00	231699.71	0.00	5697.52	0.00
DP FEES	0.00	0.00	3878.00	0.00	3878.00	0.00	0.00	0.00
REGISTERER'S FEES	0.00	0.00	666.00	0.00	666.00	0.00	0.00	0.00
RECORDING FEES	-1030.00	-149.72	45519.00	0.00	53593.16	0.00	-8202.44	-1308.00
LATE FEES	0.00	0.00	0.00	0.00	0.00	0.00	0.00	0.00
MISCELLANEOUS FEES	0.00	0.00	173.40	0.00	173.40	0.00	0.00	0.00
REFUNDS	0.00	0.00	0.00	0.00	0.00	0.00	0.00	0.00
OVER/SHORT	0.00	0.00	71.00	0.00	71.00	0.00	0.00	0.00
ESCROW	-1055.07	0.00	442.50	0.00	399.06	0.00	0.00	-1098.51
CR/DB CARD FEES	0.00	0.00	126.65	0.00	126.65	0.00	0.00	0.00
<b>TOTALS:</b>	<b>-2085.07</b>	<b>-149.72</b>	<b>392644.69</b>	<b>0.00</b>	<b>392472.97</b>	<b>0.00</b>	<b>0.00</b>	<b>-2406.51</b>
<b>SUMMARY OF ASSETS:</b>								
CASH ON HAND	850.00							850.00
CASH IN BANK	1055.07							1098.51
ACCOUNTS RECEIVABLE	180.00							458.00
<b>TOTALS:</b>	<b>2085.07</b>							<b>2406.51</b>

This report is submitted in accordance with requirements of Sections 5-8-505 and /or 67-5-1902, as amended, Tennessee Code Annotated, and to the best of my knowledge, information and belief accurately reflect transactions of this office for the period 01/01/2023 through 03/31/2023.

Register of Deeds *Donna Marshall* Date *4-4-23*

County Mayor \_\_\_\_\_ Date \_\_\_\_\_

County Clerk \_\_\_\_\_ Date \_\_\_\_\_

Filed *April 3, 23*  
**TINA SANDERS**  
FRANKLIN COUNTY CLERK  
WINCHESTER, TN 37398

**FRANKLIN COUNTY SHERIFFS OFFICE**  
**January, February, and March 2023**  
**<sup>3rd</sup> QUARTER FISCAL YEAR 2022-2023**

---

Total number of persons arrested (FCSO only) 468

Total persons arrested and brought in from other departments 181

Prisoner days served (General Sessions Sentences) 704

Prisoner days served (State prisoners serving jail time in our facility) 2,047

Total Inmates housed this quarter 12,150

State & Criminal Warrants Served 1,391

Total Attempts to Serve 3,341

Out of County Trips Made 193

Total Number of Funerals Escorted 44

Traffic Accidents with Injuries 64

Traffic Accidents without Injuries 128

Business, Church, and School Areas Checked 2,281

Traffic Enforcement 821

DUI Arrest 21

Drug Cases 23

Criminal Cases Investigated 136

**Criminal Cases Cleared 64**

**Violent Crimes (murder, rape, agg. Assault, armed robbery, agg. Burglary, etc.)24**

**Cash received for serving papers, offense & accident reports \$5,591.14**

# Franklin County Solid Waste

## 3rd Quarter Report FY 2022-2023

---

- Our price per ton has reached just over \$55.00 per ton as of April 1<sup>st</sup>. This means that our line item for next FY for waste removal will increase to over \$610,000.00 dollars. Middle Point landfill in Murfreesboro operated by Republic has finally admitted that they have less than 5 years left before the landfill is full. Middle Point going away could potentially mean that waste prices could raise another 30 percent in the next 5 years.
- The ISWA (waste authority) under my direction is getting out in front of the issue as much as feasible possibly by taking over the operations of the local transfer stations in Estill Springs and Fayetteville. This will allow the Waste Authority more leverage and increased range to solicit bids for waste removal thereby insuring the best price for our region.
- I have been in very initial talks through third parties with a major cement company that will soon be expanding in our area. This group is very much open to exploring RDF (Refused Derived Fuel) to be used in their cement kiln once it is operational in the next five years. I will have our environmental consultants study the feasibility of this during the next FY.
- I will be coming to the Commission in the near future requesting a GUARENTOR for the capitol costs of the Waste Authority to be able to take over daily operation of the transfer stations. Each member of the authority will be responsible for guaranteeing the loan for their amount of usage per Anum / ton.
- Our wood waste operation is in full swing and we are now known as the biggest wood waste operation in our 5-county region of the state. The proceeds from this operation along with the proceeds from the sale of recycling material have been able to cover 2/3 of the cost to dispose of our counties waste. It will continue to grow and expand.

Very Respectfully,



---

FCSW Director: William Anderson

**'FRANKLIN COUNTY SOLID WASTE BOARD  
MEETING MINUTES  
FOR  
March 13, 2023**

**I.) CALL TO ORDER:**

**The Franklin County Solid Waste Board was called to order by Chairman Monica Jeffers, March 13, 2023 at 9:00 a.m., at the F.C. Solid Waste Management office.**

**Members Present: Monica Jeffers, Charlie Brown, Bruce McMillan, William Anderson**

**Others Present: Melissa Woodall Solid Waste Administrative Assistant**

**II.) APPROVAL OF MINUTES:**

**Motion made: Mr. Brown to approve the minutes for February 13, 2023 as Received. Seconded by Mr. McMillan All Ay Motion Approved.**

**III.) MANAGER REPORTS:**

**A. Recycling Report – Recycling tons are up a little so we may face an estimated \$130,000.00 short fall not as bad as first expected.**

**B. FY - January's total was 985 ton which is the highest we have seen in 9 years. We think the increase was due to Winchester trash pickup not running but half weeks so those residents brought trash to us. February's tonnage was 740 tons which will be around \$40,000.00 for garbage disposal.**

**C. Tire Report- Tires are the same.**

**D. Budget. – Mr. Anderson stated we are where we should be at this time of year. He will have to move money to line 338 Maintenance & Repair of Vehicles to cover cost that we have been having with problems in DEF systems on trucks and equipment this year. Also our mechanic that we use is having to increase his labor cost which he hasn't done in years.**

**IV.) APPROVAL OF REPORTS:**

**Motion made: Mr. McMillan to approve the Manger Reports Seconded by Mr. Brown All Ay Motion Approved**

**V.) OLD BUSINESS : N/A**

**V.) NEW BUSINESS:**

**A. New equipment update: We have received our new loader it is working great. We have ordered the recycling equipment. We ordered 3 -30 yard open tops, 13- 8 yard frontload bins and 1 recycle box. Mr. Anderson stated he has asked for an inspection on the equipment that was purchased for Highway Dept. and Sherriff's Office so as soon as the inspections are done we will get 100% of that back from state. New shop truck should be here in June. We delivered cardboard bins to Sewanee and Huntland last week so everyone should have containers now**



- B. The Sheriff's office is having an auction in April we plan on adding these items to the Auction, Wood Chipper should bring estimated 150,000. 2007 Ford Escape and the 2005 Ford Service Truck both which need repairs probably won't bring much, and when we receive new grinder we will sell old grinder which should bring estimated 350,000.00
- C. Our household Hazardous Waste day is set for March 25, 2023 8am to 1 pm here at the Joyce Lane facility.

**ADJOURNMENT:**

**Motion to adjourn made by Mr. McMillan . Seconded by. Mr. Brown all Ayes  
Motion carried. The meeting was adjourned at 10:00 a.m.**

**Respectfully submitted,**

-----  
**Commissioner Monica Jeffers  
Chairman**

-----  
**Melissa Hill Woodall  
Administrative Assistant**

(Attachment A) **MONTHLY RECYCLING REPORT**  
**FY 22-23 54.05**

<b>MARCH 2023</b>				<b>YTD</b>		<b>FY 2021-2022</b>	
<b>ITEM SOLD</b>	<b>TONS</b>	<b>CURRENT PRICE</b>	<b>TOTAL \$</b>	<b>TONS</b>	<b>TOTALS</b>	<b>TONS</b>	<b>TOTAL \$</b>
CARDBOARD	154.36	35/55	6,522.75	728.30	51,801.24	1132.34	201,155.67
NEWS		35/65		43.38	2,594.00	132.87	17,869.00
SHRED/BOOK		65.00		18.33	1,191.13		
FERROUS METAL	26.07	130/.065	5,996.10	241.66	39,935.20	314.80	54,171.96
ALUMINUM		1100 /.55		8.95	11,083.68	11.15	17,137.62
PLASTIC		20.00/.01		57.18	2,401.45	73.33	6,599.74
ELECTRONIC 1				7.57		16.46	
ELECTRONIC 2				7.19		13.50	
COMM WOOD	154.30		9,955.80	1,272.01	81,649.30	2,255.04	103,596.69
WOOD SERVICES	582.98		12,165.95	2,026.80	43,139.23	1,716.14	32,208.48
TEXTILES				9.17		9.25	
<b>SUB-TOTAL</b>	<b>917.71</b>		<b>34,640.60</b>	<b>4,420.54</b>	<b>233,795.23</b>	<b>5,674.88</b>	<b>432,739.16</b>
OIL				6.58		12.55	
TIRES	23.17		485.00	317.41	6,552.00	360.12	6,644.00
<b>TOTALS</b>	<b>940.88</b>		<b>35,125.60</b>	<b>4,744.53</b>	<b>240,347.23</b>	<b>6,047.55</b>	<b>439,383.16</b>

YTD Avoided Expense ytd = \$ 256,441.84  
**YTD Adjusted Total Savings** **\$ 496,789.07**  
YTD Avoided Expense {YTD Tonnage \$54.05} = \$ 256,441.84

**FY COMPARISONS**

**FY 2023-2024 00.00      FY 2022-2023 54.05      FY 2021-2022 53.09**

<b>900.28MONTH</b>	<b>TOTAL TONNAGE</b>	<b>TIPPING FEE</b>	<b>TOTAL TONNAGE</b>	<b>TIPPING FEE</b>	<b>TOTAL TONNAGE</b>	<b>TIPPING FEE</b>
JUL			824.15	44,545.59	902.46	47,911.77
AUG			900.28	48,660.35	867.17	46,038.24
SEPT			829.82	44,851.97	853.19	45,296.02
OCT			810.00	43,780.73	791.02	41,995.44
NOV			860.51	46,510.64	852.79	45,274.81
DEC			740.47	40,022.48	833.15	44,232.05
JAN			996.59	53,965.05	805.73	42,896.65
FEB			738.46	39,913.93	687.88	36,519.79
MAR					884.39	46,952.49
APR					799.79	43,228.78
MAY					874.34	47,258.23
JUN					895.27	48,389.52
<b>TOTAL</b>					<b>TOTAL 10,047.18</b>	<b>535,993.79</b>

ATTACHMENT B

**WASTE TIRE REPORT**

**MONTH: MARCH 2023**

GENERATOR	PASSENGER	SEMI	TRACTOR AGRICULTURAL	TOTAL TIRES
CO-OP DECHERD				
CO-OP HUNTLAND				
HEATH OIL	630	16		646
WAL-MART	606			606
PIONEER EQUIP				
RUSSELL B CHEVY	37			37
RUSSELL B DODGE				
RUSSELL B FORD				
BULK	165	31		196
FLEET	11		2	13
JUANS & JURITAS				
CJs AUTOMOTIVE				
<b>TOTAL TIRES</b>	<b>1449</b>	<b>47</b>	<b>2</b>	<b>1498</b>

MONTHLY TIPPING FEES FOR TIRE- \$485.00  
TONAGE 23.17 TON

ATCH: C

Republic Services  
750 E Jefferson Pike  
Murfreesboro, TN 37130



2023 MAR 15 PM 1:37

Franklin County Finance Dept  
PO Box 518  
Winchester, TN 37398

March 22, 2023

To whom it may concern:

Republic Services would like to express its sincere appreciation for being able to handle your waste disposal needs. We understand that we must earn your business, and we are proud of our role in supporting businesses and communities from coast to coast.

Though we are constantly working to provide you the best service at the most economical price, certain costs involved in providing waste disposal services continue to increase. Significant increases in insurance, equipment and fuel have resulted in higher costs required to service our customers. As a result, effective April 1, 2023, the ISWA member rate will be \$50.02 per ton.

We appreciate your business.

Estill Springs Transfer Station  
9577 Tullahoma Hwy  
Estill Springs, TN 37330

Plus 1.25 State Fee  
Plus 3.76 Admin Fee

New Fee  
55.03 per ton

Fund : 116 Solid Waste/Sanitation

Account Number	Account Description	Budget Amount	Budget Amendments	Amended Budget	Month-to-Date Expenditures	Year-to-Date Expenditures	Outstanding Encumbrances	Unencumbered Balance	% Of Budget Exp
302	Advertising	(2,200.00)	0.00	(2,200.00)	0.00	2,200.00	0.00	0.00	100.00%
499	Other Supplies And Materials	(1,000.00)	0.00	(1,000.00)	0.00	995.50	0.00	(4.50)	99.55%
<b>Total 55720</b>	<b>Sanitation</b>	<b>(3,200.00)</b>	<b>0.00</b>	<b>(3,200.00)</b>	<b>0.00</b>	<b>3,195.50</b>	<b>0.00</b>	<b>(4.50)</b>	<b>99.86%</b>
<b>55732</b>	<b>Convenience Centers</b>								
149	Laborers	(237,000.00)	0.00	(237,000.00)	0.00	173,538.07	0.00	(63,361.93)	73.27%
187	Overtime Pay	(600.00)	0.00	(600.00)	0.00	179.47	0.00	(420.53)	29.91%
201	Social Security	(14,881.55)	0.00	(14,881.55)	0.00	9,311.06	0.00	(5,570.49)	62.57%
210	Unemployment Compensation	(1,000.00)	0.00	(1,000.00)	0.00	334.03	0.00	(665.97)	33.40%
212	Employer Medicare Liability	(3,480.36)	0.00	(3,480.36)	0.00	2,556.25	0.00	(924.11)	73.45%
299	Other Fringe Benefits	(2,425.00)	0.00	(2,425.00)	0.00	2,475.00	0.00	50.00	102.06%
307	Communication	(5,900.00)	0.00	(5,900.00)	0.00	4,148.10	0.00	(1,751.90)	70.31%
330	Lease Payments	(1,500.00)	0.00	(1,500.00)	0.00	676.89	583.11	(240.00)	84.00%
335	Maintenance And Repair Services-Buildr	(6,000.00)	0.00	(6,000.00)	0.00	0.00	2,675.00	(3,325.00)	44.58%
336	Maintenance And Repair Services-Equipr	(13,500.00)	0.00	(13,500.00)	0.00	6,385.18	4,820.14	(2,294.68)	83.00%
399	Other Contracted Services	(5,800.00)	0.00	(5,800.00)	0.00	3,375.00	1,600.00	(825.00)	85.78%
452	Utilities	(20,000.00)	0.00	(20,000.00)	207.22	11,635.54	0.00	(8,364.46)	58.18%
499	Other Supplies And Materials	(5,000.00)	0.00	(5,000.00)	0.00	3,440.78	0.00	(1,559.22)	68.82%
599	Other Charges	(800.00)	0.00	(800.00)	0.00	0.00	99.98	(700.02)	12.50%
706	Building Construction	(6,000.00)	0.00	(6,000.00)	0.00	0.00	0.00	(6,000.00)	0.00%
733	Solid Waste Equipment	(38,000.00)	0.00	(38,000.00)	0.00	2,129.25	40,780.23	4,909.48	112.92%
799	Other Capital Outlay	(38,000.00)	0.00	(38,000.00)	0.00	0.00	0.00	(38,000.00)	0.00%
<b>Total 55732</b>	<b>Convenience Centers</b>	<b>(399,886.91)</b>	<b>0.00</b>	<b>(399,886.91)</b>	<b>207.22</b>	<b>220,284.62</b>	<b>50,558.46</b>	<b>(129,043.83)</b>	<b>67.73%</b>
<b>55733</b>	<b>Transfer Stations</b>								
105	Supervisor/Director	(73,029.58)	0.00	(73,029.58)	0.00	54,772.20	0.00	(18,257.38)	75.00%
106	Deputy/(Ies)	(39,735.62)	0.00	(39,735.62)	0.00	28,897.06	0.00	(10,838.56)	72.72%
141	Foremen	(53,246.00)	0.00	(53,246.00)	0.00	38,721.83	0.00	(14,524.17)	72.72%
145	Equipment Operators-Light	(132,732.75)	7,000.00	(125,732.75)	0.00	87,011.17	0.00	(38,721.58)	69.20%
147	Truck Drivers	(222,360.47)	10,000.00	(212,360.47)	0.00	147,819.07	0.00	(64,541.40)	69.61%
149	Laborers	(56,342.17)	0.00	(56,342.17)	0.00	47,673.82	0.00	(8,668.35)	84.61%
169	Part-time Employee	(20,343.00)	2,000.00	(18,343.00)	0.00	13,554.09	0.00	(4,788.91)	73.89%
184	Educational Incentive - Co. Official/Admi	(950.00)	0.00	(950.00)	0.00	950.00	0.00	0.00	100.00%
185	Educational Incentive - Other County Em	(1,900.00)	0.00	(1,900.00)	0.00	1,900.00	0.00	0.00	100.00%
186	Longevity	(3,240.00)	0.00	(3,240.00)	0.00	2,280.00	0.00	(960.00)	70.37%
187	Overtime Pay	(3,000.00)	2,000.00	(1,000.00)	0.00	505.93	0.00	(494.07)	50.59%
189	Other Salaries & Wages	(1,200.00)	0.00	(1,200.00)	0.00	423.04	0.00	(776.96)	35.25%

Fund : 116 Solid Waste/Sanitation

Account Number	Account Description	Budget Amount	Budget Amendments	Amended Budget	Month-to-Date Expenditures	Year-to-Date Expenditures	Outstanding Encumbrances	Unencumbered Balance	% Of Budget Exp
<b>55733</b>	<b>Transfer Stations</b>								
201	Social Security	(37,886.93)	0.00	(37,886.93)	0.00	25,839.83	0.00	(12,047.10)	68.20%
204	Pensions	(48,904.37)	10,600.00	(38,304.37)	0.00	29,097.84	0.00	(9,206.53)	75.96%
206	Life Insurance	(655.60)	0.00	(655.60)	0.00	488.14	0.00	(167.46)	74.46%
207	Medical Insurance	(115,220.00)	30,000.00	(85,220.00)	0.00	62,328.00	0.00	(22,892.00)	73.14%
210	Unemployment Compensation	(825.00)	0.00	(825.00)	0.00	372.33	0.00	(452.67)	45.13%
212	Employer Medicare Liability	(8,860.65)	0.00	(8,860.65)	0.00	6,043.15	0.00	(2,817.50)	68.20%
299	Other Fringe Benefits	(3,000.00)	0.00	(3,000.00)	0.00	2,800.00	0.00	(200.00)	93.33%
307	Communication	(2,425.00)	(500.00)	(2,925.00)	0.00	2,748.53	0.00	(176.47)	93.97%
309	Contracts With Government Agencies	(545,000.00)	(45,000.00)	(590,000.00)	0.00	389,986.30	101,749.26	(98,264.44)	83.35%
312	Contracts With Private Agencies	(135,000.00)	52,500.00	(82,500.00)	0.00	48,055.16	27,516.67	(6,928.17)	91.60%
320	Dues And Memberships	(1,000.00)	0.00	(1,000.00)	0.00	590.00	0.00	(410.00)	59.00%
330	Lease Payments	(2,406.00)	0.00	(2,406.00)	0.00	1,857.74	517.26	(31.00)	98.71%
334	Maintenance Agreements	(3,150.00)	0.00	(3,150.00)	0.00	738.49	471.51	(1,940.00)	38.41%
335	Maintenance And Repair Services-Buildr	(8,500.00)	7,800.00	(700.00)	0.00	298.90	0.00	(401.10)	42.70%
336	Maintenance And Repair Services-Equipr	(40,000.00)	(2,500.00)	(42,500.00)	0.00	34,910.65	7,434.84	(154.51)	99.64%
338	Maintenance And Repair Services-Vehicl	(10,000.00)	(6,300.00)	(16,300.00)	0.00	14,745.72	645.84	(908.44)	94.43%
347	Pest Control	(1,050.00)	0.00	(1,050.00)	0.00	640.00	320.00	(90.00)	91.43%
348	Postal Charges	(160.00)	0.00	(160.00)	0.00	0.00	151.20	(8.80)	94.50%
355	Travel	(3,500.00)	0.00	(3,500.00)	0.00	2,159.82	574.00	(766.18)	78.11%
361	Permits	(150.00)	0.00	(150.00)	0.00	0.00	75.00	(75.00)	50.00%
412	Diesel Fuel	(60,000.00)	(36,000.00)	(96,000.00)	0.00	63,744.81	27,829.32	(4,425.87)	95.39%
418	Equipment And Machinery Parts	(17,000.00)	0.00	(17,000.00)	0.00	9,355.00	6,921.72	(723.28)	95.75%
424	Garage Supplies	(2,750.00)	0.00	(2,750.00)	0.00	1,857.66	128.00	(764.34)	72.21%
425	Gasoline	(3,800.00)	(3,000.00)	(6,800.00)	0.00	3,646.64	2,795.50	(357.86)	94.74%
433	Lubricants	(4,000.00)	(4,000.00)	(8,000.00)	0.00	4,731.85	699.99	(2,568.16)	67.90%
435	Office Supplies	(2,000.00)	0.00	(2,000.00)	0.00	1,135.43	250.00	(614.57)	69.27%
450	Tires And Tubes	(12,000.00)	(4,800.00)	(16,800.00)	0.00	15,622.95	690.65	(486.40)	97.10%
451	Uniforms	(4,100.00)	1,200.00	(2,900.00)	0.00	2,148.88	0.00	(751.12)	74.10%
452	Utilities	(18,000.00)	(5,000.00)	(23,000.00)	57.28	16,784.01	0.00	(6,215.99)	72.97%
453	Vehicle Parts	(12,000.00)	0.00	(12,000.00)	0.00	5,886.95	1,324.73	(4,788.32)	60.10%
499	Other Supplies And Materials	(20,000.00)	(2,500.00)	(22,500.00)	0.00	12,705.18	7,106.75	(2,688.07)	88.05%
524	Inservice/Staff Development	(3,500.00)	700.00	(2,800.00)	0.00	1,957.00	540.00	(303.00)	89.18%
599	Other Charges	(1,000.00)	0.00	(1,000.00)	0.00	50.00	0.00	(950.00)	5.00%
733	Solid Waste Equipment	(865,000.00)	(164,848.70)	(1,029,848.70)	0.00	183,247.19	804,411.75	(42,189.76)	95.90%
<b>Total 55733</b>	<b>Transfer Stations</b>	<b>(2,600,923.14)</b>	<b>(150,648.70)</b>	<b>(2,751,571.84)</b>	<b>57.28</b>	<b>1,371,082.36</b>	<b>992,153.99</b>	<b>(388,335.49)</b>	<b>85.89%</b>

Template Name: LGC DEFINED -  
 Created by: LGC

Franklin Co Finance  
 Statement of Expenditures Sum by Obj One Line  
 April 2023

User: Becky Cowan  
 Date/Time: 4/5/2023 8:46 AM  
 Page 3 of 3

Fund : 116 Solid Waste/Sanitation

Account Number	Account Description	Budget Amount	Budget Amendments	Amended Budget	Month-to-Date Expenditures	Year-to-Date Expenditures	Outstanding Encumbrances	Unencumbered Balance	% Of Budget Exp
<b>55770</b>	<b>Postclosure Care Costs</b>								
312	Contracts With Private Agencies	(10,000.00)	0.00	(10,000.00)	0.00	(8,570.00)	9,285.00	(9,285.00)	7.15%
<b>Total 55770</b>	<b>Postclosure Care Costs</b>	<b>(10,000.00)</b>	<b>0.00</b>	<b>(10,000.00)</b>	<b>0.00</b>	<b>(8,570.00)</b>	<b>9,285.00</b>	<b>(9,285.00)</b>	<b>7.15%</b>
<b>58400</b>	<b>Other Charges</b>								
340	Medical And Dental Services	(1,000.00)	0.00	(1,000.00)	0.00	811.00	0.00	(189.00)	81.10%
502	Building And Contents Insurance	(22,119.00)	0.00	(22,119.00)	0.00	22,118.23	0.00	(0.77)	100.00%
506	Liability Insurance	(17,204.00)	0.00	(17,204.00)	0.00	17,203.07	0.00	(0.93)	99.99%
507	Medical Claims	(5,000.00)	0.00	(5,000.00)	0.00	0.00	0.00	(5,000.00)	0.00%
510	Trustee's Commission	(40,000.00)	0.00	(40,000.00)	0.00	35,200.75	0.00	(4,799.25)	88.00%
511	Vehicle And Equipment Insurance	(10,500.00)	0.00	(10,500.00)	0.00	9,960.33	0.00	(539.67)	94.86%
513	Workman's Compensation Insurance	(15,000.00)	0.00	(15,000.00)	0.00	14,593.50	0.00	(406.50)	97.29%
516	Other Self-Insured Claims	(2,000.00)	0.00	(2,000.00)	0.00	0.00	0.00	(2,000.00)	0.00%
599	Other Charges	(500.00)	0.00	(500.00)	0.00	146.15	103.85	(250.00)	50.00%
<b>Total 58400</b>	<b>Other Charges</b>	<b>(113,323.00)</b>	<b>0.00</b>	<b>(113,323.00)</b>	<b>0.00</b>	<b>100,033.03</b>	<b>103.85</b>	<b>(13,186.12)</b>	<b>88.36%</b>
<b>99100</b>	<b>Transfers Out</b>								
590	Transfers To Other Funds	(3,803.00)	0.00	(3,803.00)	0.00	3,803.00	0.00	0.00	100.00%
<b>Total 99100</b>	<b>Transfers Out</b>	<b>(3,803.00)</b>	<b>0.00</b>	<b>(3,803.00)</b>	<b>0.00</b>	<b>3,803.00</b>	<b>0.00</b>	<b>0.00</b>	<b>100.00%</b>
<b>Total For Fund: 116</b>		<b>(3,131,136.05)</b>	<b>(150,648.70)</b>	<b>(3,281,784.75)</b>	<b>264.50</b>	<b>1,689,828.51</b>	<b>1,052,101.30</b>	<b>(539,854.94)</b>	<b>83.55%</b>



Filed *April 3, 2023*  
**TINA SANDERS**  
**FRANKLIN COUNTY CLERK**  
**WINCHESTER, TN 37398**

FRANKLIN COUNTY TENNESSEE  
 Veterans Service Office  
 839 Dinah Shore Boulevard  
 Winchester, Tennessee 37398

VETERANS SERVICE OFFICE QUARTERLY REPORT

January - March 2023

	JAN	FEB	MARCH	TOTAL
Assistance Over the Phone	821	911	1012	<b>2744</b>
Office Visits	183	197	213	<b>593</b>
Claims and Correspondence Filed on behalf of Veterans & Dependents	142	195	163	<b>500</b>
<b>Total Assistance Provided to Veterans &amp; Dependents</b>	<b>1146</b>	<b>1303</b>	<b>1388</b>	<b>3837</b>
Home Visits & Outreaches (Covid-19)	10	13	13	<b>36</b>
Veteran Service Officer Training (hours)	8	7	8	<b>23</b>
Veterans That Were Provided Help For Groceries, Utilities, Lodging, etc.	5	2	0	<b>7</b>
Trips Paid for Veterans on FC Public Transportation	19	21	29	<b>69</b>
Mileage	350	305	315	<b>970</b>

BOBBY CLARK Veterans Service Officer

*Bobby Clark* 4/4/2023

**EMPLOYEE SPOTLIGHT****Brittany Hill, LMSW**

I am a Licensed Master's Social Worker (LMSW) working towards my Licensed Clinical Social Work (LCSW). I have been practicing mental health counseling for almost five years in community mental health agencies. I was previously employed at Health Connect America where I practiced community-based therapy and specialized in substance use disorders for 3 1/2 years and spent one year as program director and clinical supervisor for the Shelbyville regional office. I am excited to work with the inmates in the Franklin County Jail and see the changes I know they can make in their lives. I hope that as more graduate the program, they will return for counseling services and check-ins to help manage both emotional and physical needs.

Christine Hopkins, Director, welcomes Brittany to the Reentry team. Thanks to the FC commission

**CLIENT CORNER**

"Reentry has completely changed my life. The staff is completely amazing. I am coming away from this jail stint a completely different person. They have given me the tools for my life tool box." – Anonymous.

# Franklin County Reentry Quarterly Report January – March 2023

**PROGRAM UPDATES**

In February, Reentry staff toured Miriam House and Blue Monarch. Miriam House is located in Hillsboro, TN and offers a faith based residential alcohol and drug rehabilitation program for women. Blue Monarch is also located in Hillsboro, TN and is a residential recovery program that helps mothers who are struggling with addiction. Reentry is excited to have formed relationships with both programs in order to assist women with their recovery needs. In March, staff members, Jeff Bowling and Lynn Ventola attended a four-day Basic Corrections Officer Training hosted by Tennessee Corrections Institute. Jeff and Lynn were able to get a deeper insight into the world of corrections and believe this training will help better serve the reentry clients. **Adult Basic Education has started providing HiSET classes in partnership with Reentry.** There is a huge need for clients to obtain a high school equivalency diploma to obtain improved employment once they are released from jail.

**QUARTERLY SUMMARY**

**Number of Individuals Receiving Risk and Needs Assessment: 72**  
**Number of Individuals Receiving Mental Health and A&D Assessments: 25**  
**Number of Individuals Receiving Services/Classroom Instruction: 86**  
**Number of Individuals Referred to Post-Release Treatment Services: 8**  
**Number of Individuals Currently in Treatment: 13**  
**Number of Participant IDs Secured: 17**  
**Number of Individuals placed in employment this quarter: 12**  
**Total weekly salary of those employed this quarter: \$6,497.00**

**GUEST SPEAKERS**

Christie Shaw, Decisions, Choices and Options; Alan Burnett, Franklin County Prevention Coalition; Matt Brown, Prevention Coalition for Success; David Eldridge, Mock Interviews and Life Skills; Maegan Acklen, TN Vocational Rehabilitation; Terry Quillen, American Job Center; Eric Vanzan Parenting Classes; Sandy Schultz, HiSET Classes; Brooks Healing Center; Jessica Dervin and Fancy Kilgore, Health Connect America

RESOLUTION 4A-0423

**A RESOLUTION AMENDING THE  
BEGINNING FUND BALANCES FOR THE  
GENERAL DEBT SERVICE FUND 2022-2023**

**WHEREAS**, the ending & beginning fund balance totals presented in the budget document are estimated at the time of presentation and the books are not closed until a later date and have adjustments according to reserved funds by purchase orders that are liquidated and other audit adjustments; and

**WHEREAS**, the actual ending & beginning fund balance total as adjusted by the previously stated purposes must be within a certain percentage of each other not to exceed 15%, and

**WHEREAS**, the State of Tennessee, Division of County Audit requires these totals be amended to reflect the true balance if the one presented was not within that 15% range,

**NOW, THEREFORE, Be It Resolved** by the Franklin County Board of Commissioners that the Franklin County General Debt Service Fund beginning fund balance July 1, 2022 be amended from \$2,674,195 to \$3,502,249 and the ending fund balance June 30, 2023 be amended from \$3,355,642 to \$4,183,696.

**Be It Further Resolved** that this resolution be effective immediately upon the passage and a copy be sent to the Division of Local Finance for amendment to the original budget submitted for the fiscal year 2022-2023, for the public welfare demanding it on this the 17<sup>th</sup> day of April 2023.

\_\_\_\_\_  
Chris Guess, Honorable County Mayor  
& Chairman to the Comm.

ATTEST

\_\_\_\_\_  
Tina Sanders, Franklin County Clerk

Resolution Sponsored By: Schultz & Riddle

Motion to Adopt: \_\_\_\_\_ Second By: \_\_\_\_\_

Vote: Ayes: \_\_\_\_\_ Nays: \_\_\_\_\_ Abstain: \_\_\_\_\_ Pass: \_\_\_\_\_

Declaration: \_\_\_\_\_

P

RESOLUTION # 46-0423

**Resolution authorizing submission of an application for a State of Tennessee, Litter Grant for FY 2024 from the Tennessee Department of Transportation and authorizing the acceptance of said Grant.**

**Whereas**, the Franklin County Commission intends to apply for the aforementioned Grant from the Tennessee Department of Transportation and,

**Whereas**, the contract for the Grant for FY 2024 will impose certain legal obligations upon Franklin County.

**THEREFORE, BE IT RESOLVED:**

1. That the County Mayor of Franklin County is authorized to apply on behalf of Franklin County for a State of Tennessee Department of Transportation Grant for FY 2024.
2. That should said application be approved by the State of Tennessee then the County Mayor of Franklin County is authorized to execute contracts or other necessary documents, which may be required to signify acceptance of the Litter Grant for FY 2024 by Franklin County.

Approved at the regularly meeting held on the 17<sup>th</sup> day of April, 2023.

\_\_\_\_\_  
Chris Guess, Honorable County Mayor  
& Commission Chair

ATTEST:

\_\_\_\_\_  
Tina Sanders, County Clerk

RESOLUTION SPONSORED BY: Riddle & Schultz

MOTION TO ADOPT: \_\_\_\_\_ SECOND: \_\_\_\_\_

VOTES: AYES: \_\_\_\_\_ NAYS: \_\_\_\_\_ ABSTAIN: \_\_\_\_\_

DECLARATION: \_\_\_\_\_

<b>Franklin County Government Grant Pre-Application Notification Form</b>	
Department or Organization Applying for Grant:	<b>TN Dept of Transportation – Hwy Beautification Office</b>
Grant/Program Title:	<b>Roadside Litter Pickup and Educational Presentation Programs</b>
Grant Beginning Period:	<b>7/1/23</b>
Grant Ending Period:	<b>6/30/24</b>
Grant Amount:	<b>\$53,300</b>
Funding Agency (i.e. State, Federal, Private):	<b>State Dept of Transportation</b>
<b>Funding Agency Contact Information</b>	
Name	<b>Michael McClanahan – TDOT, Hwy Beautification Office</b>
Address	<b>505 Deaderick St, Suite 400, James K. Polk Bldg., Nashville, TN 37243</b>
Phone	<b>615-741-0803</b>
Fax	<b>615-532-5995</b>
Email	<b>Michael.McClanahan@tn.gov</b>
Funding Percentage or Match (i.e.100% or 75%/25%):	<b>100% up to total grant \$50,300</b>
Funding Type (Revenue Advanced or Reimbursed):	<b>Reimbursement</b>
Ongoing Funding Requirements(Yes/No & Length Required):	<b>No</b>
Indirect Cost Availability (Yes/No):	<b>Yes</b>
Grant Beneficiary:	<b>Sub-Recipient - Franklin County Sheriff Dept</b>
Purpose of Grant:	<b>Litter and trash collection of County Roads and dumpsites. Provide the county With student, public, and media education to promote "Nobody Trashes Tennessee"</b>
Person/Dept Responsible for Grant Program Management:	<b>Scotty McKay &amp; Billy Anderson</b>
Person/Dept Responsible for Reporting Expenditures:	<b>Jennifer Housley</b>
Person/Dept Responsible for Requesting Revenue Claims:	<b>Jennifer Housley</b>
Grant Requirements for Continuation of Program or Cooperative Agreements:	<b>n/a</b>
Grant Requirements for Equipment, Ownership & Insurance:	<b>n/a</b>
Grant Requirements for Annual Cost of Upgrade/Maintenance, etc.:	<b>n/a</b>
Grant Requirements for Employment or Contracted Services:	<b>n/a</b>
Will this grant add Value to Franklin County's Fixed Assets? (Yes/No):	<b>No</b>
Will this grant add Expense to Franklin County's Insurance Expense? (Yes/No):	<b>No</b>
Approving Official Signature:	<b>Chris Guess</b> <span style="float: right;">Date: <b>4/5/23</b></span>

### **Work Plan for Franklin County 2023-2024**

**Franklin County proposes to utilize prisoners housed in the county jail to collect litter and trash along County and State roads within the County's boundaries. The prisoners will be transported to and from work by means of a covered truck. During transport, a driver and guard will be present in order to provide necessary security and oversight of prisoners during work periods away from the jail/workhouse. No prisoners involved in roadside litter pick-up activities will have a felony conviction.**

**It is proposed that litter and trash collection will take place five (5) days a week using an area rotation system. The rotation will accomplish two things: 1) It prevents an excessive build-up of litter in any area, and 2) It prevents the possibility of transporting prisoners to a recently cleaned area where inmate labor would be less efficient and effective.**

**Any illegal dumps along roadsides will be cleaned up. These will also be reported in detail on all monthly progress reports submitted to TDOT.**

**All litter workers, guards, drivers, or prisoners will be required to wear safety vests at all times while working on or near a roadway. Work gloves, litter bags, and tools will be used for the purpose of litter collection. County personnel will ensure that a first-aid kit and adequate drinking water will be present at each worksite. Lunches will be provided to all prisoners who participate in the litter collection of the Litter Grant Program.**

**Specific roads covered for litter collection, pounds of litter collected, and other pertinent information will be reported and submitted in the required monthly report to TDOT.**

## Education Plan for Franklin County 2023-2024

Franklin County will target 4 areas for this year's litter education.

### **Student Education**

Franklin County intends on continuing to enter the school system targeting the 2<sup>nd</sup> grade age group to discuss the importance of stopping the litter cycle and recycling.

### **Public Education**

Franklin County Solid Waste will hold a Household Hazardous Waste Event that will include the Education Coordinator and the Nobody Trashes Tennessee campaign. Franklin County plans on putting the logo for TDOT on at least one of our main billboards in town. Franklin County will also set up a booth at the Fall Heritage Festival to promote the campaign. In addition to the existing yearly events, the plan is to target civic organizations for a clean-up event and an Adopt-a-Highway for our county. Joining Keep TN Beautiful is a goal as well.

### **Media Education**

Franklin County has always participated in local morning talk shows on WCDT and WZYX Radio Stations discussing litter, laws, and upcoming activities. This year Franklin County will expand by reaching out the citizens at the local theater and drive in with campaign ads. Along with radio and theater, we continue promoting our campaign with our Facebook Page.

### **Government Education**

Franklin County plans on partnering with Tim's Ford State Park during their summer youth events to speak to groups on the importance of keeping our county clean. Education Coordinator plans on enhancing existing bulletin boards in county buildings to include the campaign logo, recycling tips, and litter information.

<b>GRANTEE:</b>	COUNTY OF FRANKLIN			
<b>PROGRAM AREA:</b>	TDOT LITTER GRANT PROGRAM			
<b>THE LINE-ITEMS AND AMOUNTS BELOW ARE APPLICABLE <u>ONLY</u> TO EXPENSE INCURRED IN THE PERIOD</b>				
<b>BEGINNING:</b>	JULY 1, 2023		<b>ENDING:</b>	JUNE 30, 2024
<b>POLICY 03 Object Line-Item Reference</b>	<b>EXPENSE OBJECT LINE-ITEM CATEGORY *</b> (detail schedule(s) attached as applicable)	<b>GRANT CONTRACT</b>	<b>GRANTEE PARTICIPATION</b>	<b>TOTAL PROJECT</b>
1 & 2	Salaries and Benefits & Taxes	\$27,725.00	0.00	\$27,725.00
4. 15	Professional Fee/ Grant & Award (detail attached)	0.00	0.00	0.00
5, 6, 7, 8, 9, 10, 11 & 12	Supplies, Telephone, Postage & Shipping, Occupancy, Equipment Rental & Maintenance, Printing & Publications, and Travel/ Conferences & Meetings (This is the "Direct Costs" schedule)	\$10,000.00	0.00	\$10,000.00
13	Interest (detail attached)	0.00	0.00	
14	Insurance	0.00	0.00	0.00
16	Specific Assistance To Individuals	0.00	0.00	0.00
17	Depreciation (detail attached)	0.00	0.00	0.00
18	Other Non-Personnel EDUCATION (detail attached)	\$12,575.00	0.00	\$12,575.00
20	Capital Purchase (detail attached)	0.00	0.00	0.00
22	Indirect Cost	0.00	0.00	0.00
24	In-Kind Expense	0.00	0.00	0.00
25	<b>GRAND TOTAL</b>	<b>\$50,300.00</b>	<b>0.00</b>	<b>\$53,300.00</b>
<p>** Refer to Department of Finance and Administration Policy 03, <i>Uniform Reporting Requirements and Cost Allocation Plans for Subrecipients of Federal and State Grant Monies, Appendix A</i> for the definition of each expense object line-item. Policy 03 is posted on the Internet at: <a href="http://www.state.tn.us/finance/rds/ocr/policy03.pdf">www.state.tn.us/finance/rds/ocr/policy03.pdf</a>.</p>				



LINE-ITEM NAME OTHER NON-PERSONNEL	AMOUNT
EDUCATIONAL EXPENSES TO BE DETERMINED THROUGHOUT THE GRANT PERIOD, TO INCLUDE STUDENT EDUCATION, PUBLIC EDUCATION, MEDIA EDUCATION, BUSINESS EDUCATION AND GOVERNMENT EDUCATION, INCLUDING TRAVEL AND TRAINING PERTAINING TO LITTER PREVENTION EDUCATION.	\$12,575.00
TOTAL	\$12,575.00

Per the above example, please copy the amount under *Other Non-Personnel EDUCATION* section.

RESOLUTION # 4C-0423

**Resolution authorizing submission of an application for a State of Tennessee Airport Runway Rehab Grant for FY 2023 from the Tennessee Department of Transportation and authorizing the acceptance of said Grant.**

**Whereas**, the Franklin County Commission intends to apply for the aforementioned Grant from the Tennessee Department of Transportation, and

**Whereas**, the contract for the Grant for FY 2023 will impose certain legal obligations upon Franklin County.

**THEREFORE, BE IT RESOLVED:**

1. That the County Mayor of Franklin County is authorized to apply on behalf of Franklin County for a State of Tennessee Department of Transportation Airport Runway Rehab Grant for FY 2023.
2. That should, said application be approved by the State of Tennessee then the County Mayor of Franklin County is authorized to execute contracts or other necessary documents, which may be required to signify acceptance of the Airport Runway Rehab Grant for FY 2023 by Franklin County.

Approved at the regularly meeting held on the 17<sup>th</sup> day of April, 2023.

\_\_\_\_\_  
Chris Guess, Honorable County Mayor  
& Commission Chair

ATTEST:

\_\_\_\_\_  
Tina Sanders, County Clerk

RESOLUTION SPONSORED BY:                     Schultz & Riddle                    

MOTION TO ADOPT: \_\_\_\_\_ SECOND: \_\_\_\_\_

VOTES:     AYES: \_\_\_\_\_ NAYS: \_\_\_\_\_ ABSTAIN: \_\_\_\_\_

DECLARATION: \_\_\_\_\_

**Franklin County Government Grant Pre-Application Notification Form**

Department or Organization Applying for Grant: University of the South	
Grant/Program Title:	Airport Runway Rehab Grant
Grant Beginning Period:	10/14/22
Grant Ending Period:	10/13/2023
Grant Amount:	\$124,000
Funding Agency (i.e. State, Federal, Private): Federal	
<b>Funding Agency Contact Information</b>	
Name	Ryan Healey - TN Dept of Transportation – Aeronautics Division
Address	7335 Centennial Blvd, Nashville, TN 37209
Phone	615-741-3208
Fax	615-741-4959
Email	Ryan.Healey@tn.gov
Funding Percentage or Match (i.e.100% or 75%/25%):	100% Federal
Funding Type (Revenue Advanced or Reimbursed):	Reimbursement
Ongoing Funding Requirements(Yes/No & Length Required):	N/A
Indirect Cost Availability (Yes/No):	Possibly
Grant Beneficiary:	University of the South – Sewanee Airport
Purpose of Grant:	Airport Runway Rehab
Person/Dept Responsible for Grant Program Management:	Jimmie Davis – Univ of the South
Person/Dept Responsible for Reporting Expenditures:	Jimmie Davis
Person/Dept Responsible for Requesting Revenue Claims:	Jimmie Davis
Grant Requirements for Continuation of Program or Cooperative Agreements:	Just Maintenance of Facility and Grounds
Grant Requirements for Equipment, Ownership & Insurance:	N/A
Grant Requirements for Annual Cost of Upgrade/Maintenance, etc.:	N/A
Grant Requirements for Employment or Contracted Services:	N/A
Will this grant add Value to Franklin County's Fixed Assets? (Yes/No):	No
Will this grant add Expense to Franklin County's Insurance Expense? (Yes/No):	No
Approving Official Signature:	Chris Guess
	Date: 4/1/23



## GOVERNMENTAL GRANT CONTRACT

(cost reimbursement grant contract with a federal or Tennessee local governmental entity or their agents and instrumentalities)

<b>Begin Date</b> 10/14/2022	<b>End Date</b> 10/13/2023	<b>Agency Tracking #</b> 40100-49630	<b>Edison ID</b> 74118		
<b>Grantee Legal Entity Name</b> Franklin County			<b>Edison Vendor ID</b> 25		
<b>Subrecipient or Recipient</b> <input checked="" type="checkbox"/> Subrecipient <input type="checkbox"/> Recipient		<b>CFDA #20.106</b>  <b>Grantee's fiscal year end – June 30</b>			
<b>Service Caption (one line only)</b> Runway 6/24 Rehab Construction – Preliminary Design					
<b>Funding —</b>					
<b>FY</b>	<b>State</b>	<b>Federal</b>	<b>Interdepartmental</b>	<b>Other</b>	<b>TOTAL Grant Contract Amount</b>
2023	\$0.00	\$124,000.00		\$0.00	\$124,000.00
<b>TOTAL:</b>	<b>\$0.00</b>	<b>\$124,000.00</b>		<b>\$0.00</b>	<b>\$124,000.00</b>
<b>Grantee Selection Process Summary</b>					
<input checked="" type="checkbox"/> Competitive Selection		For every project, the airport owner, sponsor or educational program must submit a letter of request and an application to the Aeronautics Division. The Aeronautics Division staff reviews all project requests monthly. The review is based on the Division's established criteria and policies. The review results are presented to the Commissioner for approval. Grant award amounts will be based upon available funds and the amount requested, and such funding will be continued in order of application approval.			
<input type="checkbox"/> Non-competitive Selection		Describe the reasons for a non-competitive grantee selection process.			
<b>Budget Officer Confirmation:</b> There is a balance in the appropriation from which obligations hereunder are required to be paid that is not already encumbered to pay other obligations.		<i>CPO USE - GG</i>			
<b>Speed Chart (optional)</b> TX00 TX00 TX00		<b>Account Code (optional)</b>  71301			

**VENDOR ADDRESS: 5**

**LOCATION CODE: WINCHE-021**

**ATTACHMENT THREE  
PAGE ONE**

<b>GRANT BUDGET</b>				
<b>Franklin County: Runway 6/24 Rehab Reconstruction – Preliminary Design</b>				<b>AERO-23-219-00</b>
<b>The Grant Budget line-item amounts below shall be applicable only to expense incurred during the following</b>				
<b>Applicable</b>				
<b>Period: BEGIN: 10/14/2022 END: 10/13/2023</b>				
<b>POLICY 03 Object Line-Item Reference</b>	<b>EXPENSE OBJECT LINE-ITEM CATEGORY <sup>1</sup></b>	<b>GRANT CONTRACT</b>	<b>GRANTEE PARTICIPATION</b>	<b>TOTAL PROJECT</b>
1. 2	Salaries, Benefits & Taxes	0.00	0.00	0.00
4. 15	Professional Fee, Grant & Award <sup>2</sup>	\$124,000.00	\$0.00	\$124,000.00
5, 6, 7, 8, 9, 10	Supplies, Telephone, Postage & Shipping, Occupancy, Equipment Rental & Maintenance, Printing & Publications	0.00	0.00	0.00
11. 12	Travel, Conferences & Meetings	0.00	0.00	0.00
13	Interest <sup>2</sup>	0.00	0.00	0.00
14	Insurance	0.00	0.00	0.00
16	Specific Assistance To Individuals	0.00	0.00	0.00
17	Depreciation <sup>2</sup>	0.00	0.00	0.00
18	Other Non-Personnel <sup>2</sup>	0.00	0.00	0.00
20	Capital Purchase <sup>2</sup>	0.00	0.00	0.00
22	Indirect Cost	0.00	0.00	0.00
24	In-Kind Expense	0.00	0.00	0.00
25	<b>GRAND TOTAL</b>	<b>\$124,000.00</b>	<b>\$0.00</b>	<b>\$124,000.00</b>

<sup>1</sup> Each expense object line-item shall be defined by the Department of Finance and Administration Policy 03, *Uniform Reporting Requirements and Cost Allocation Plans for Subrecipients of Federal and State Grant Monies, Appendix A.* (posted on the Internet at: <https://www.tn.gov/finance/looking-for/policies.html>).

<sup>2</sup> Applicable detail follows this page if line-item is funded.

**ATTACHMENT THREE  
PAGE TWO**

**GRANT BUDGET LINE-ITEM DETAIL:**

PROFESSIONAL FEE, GRANT & AWARD	AMOUNT
Runway 6/24 Rehab Reconstruction – Preliminary Design	\$124,000.00
<b>TOTAL</b>	<b>\$124,000.00</b>

TAD Project # 26-555-0115-23

Project Breakdown:

TX#00	\$ 50,940.00	100% Federal # 57 (NPE)
TX#00	\$ 60,660.00	100% Federal # 59 (NPE)
TX#00	<u>\$ 12,400.00</u>	100% Federal # 64 (ARPA)
Grant Total:	\$124,000.00	

**RESOLUTION: 4d-0423**

**A RESOLUTION AUTHORIZING  
A MULTIPLE YEAR AGREEMENT FOR THE  
FRANKLIN COUNTY HEALTH DEPARTMENT  
FOR SOFTWARE/HARDWARE FOR LANGUAGE INTERPRETATION**

**WHEREAS**, the Franklin County Health Department has a need to purchase software & hardware for client interpretation capability, and

**WHEREAS**, this shall be funded through the Health Dept. DGA Grant Contract at no ending expense to Franklin County, which is budgeted annually in the County General Fund 101-55190, and

**WHEREAS**, the projected cost of this software agreement is such that the payments need to be spread over more than one budget year, and the Franklin County Health Department does not have the authority to enter into purchase contracts for this period of time without the approval of the Franklin County Board of Commissioners, and

**NOW, THEREFORE, Be It Resolved** by the Franklin County Board of Commissioners that the Franklin County Finance Director on behalf of the Health Dept. be authorized to enter into a multi-year agreement, not to exceed (5) years, for the purpose of purchasing and maintaining the above noted software.

**Be It Further Resolved** that this resolution be effective immediately upon passage, the public welfare demanding it on this the 17<sup>th</sup> day of April 2023.

\_\_\_\_\_  
Chris Guess, Honorable County Mayor &  
Chairman to the Commission

ATTEST:

\_\_\_\_\_  
Tina Sanders, County Clerk

**RESOLUTION SPONSORED BY:** Schultz & Eldridge

**MOTION TO ADOPT:**.....

**SECOND BY:**.....

**VOTES: AYES** \_\_\_\_\_ **NAYS** \_\_\_\_\_

**DECLARATION:** \_\_\_\_\_

## Vizient Supply, LLC: Exhibit C

End User Agreement to Purchase Services Under Contract SV4033 Effective Date August 1, 2022.

Members may have additional obligations to Supplier under the following End User Agreement that are not specifically covered or contemplated by the applicable Vizient agreement. Accordingly, (I) Vizient has not negotiated or approved the terms of such End User Agreement(s) and (II) Members have the ability to negotiate the terms of such End User Agreement(s) locally to suit their specific needs. As such, each Member may retain its own legal counsel when negotiating and/or entering into the applicable End User Agreement.

### Member Information: Please print clearly.

GPO Member ID (required) 2206267 GLN (if known) \_\_\_\_\_

Purchase Order # 101-11023434

Facility Information
Facility Name: Franklin County Health Department
Address: 266 Joyce Lane
Address line 2:
City, State, ZIP: Winchester, Tennessee 37398
PoC Name & Title: Haley Colvin, County Director
Phone: 931-967-3826
Email: Haley.R.Colvin@tn.gov

Bill to Information (if different than facility)
Name: Franklin County Finance
Address: P.O. Box 518
Address line 2:
City, State, ZIP: Winchester, Tennessee 37398
A/P Name & Title: Kelsea Stewart
Phone: 931-962-1404 ext. 3192
Email: kelseastewart@franklincountyfinance.com

Sales Tax Exempt? Yes  No  \*Sales Tax Exempt # \_\_\_\_\_

\*If Tax exempt, it is necessary to fax a copy of your Sales Tax Exemption Certificate to the CyraCom Finance Department at (520) 745-9022

**Term:** This Agreement shall commence on the date by which Client has submitted an executed copy of this document to Vendor and shall terminate July 31, 2025, unless the Vizient Supply agreement is renewed. If the Vizient agreement is renewed then this agreement will automatically renew for that renewal period. This agreement may be terminated, without penalty, by either party upon thirty (30) days' written notice of termination to the other party.



## Vizient Supply, LLC: Exhibit C

Rates Under Vizient Contract SV4033 effective August 1, 2022

Over the Phone Interpretation (OPI) and Video Remote Interpretation (VRI) and Telehealth pricing is for all available spoken languages.

Aggregate Minutes per Month	Per Minute Rate	Minimum Monthly Charge
0 to 13 minutes	\$0.79	\$10.00
14 to 25,000 minutes	\$0.79	\$0.00
25,001 to 50,000 minutes	\$0.78	\$0.00
50,001 to 75,000 minutes	\$0.76	\$0.00
75,001 minutes or greater	\$0.74	\$0.00

OPI and VRI spoken languages per minute rate will be based on total aggregate minutes per CyraCom's Customer Identification Number (CID). American Sign Language will not be included in the calculation of monthly usage tiers. Minimum Charge per CyraCom's CID will not be prorated nor will the minimum charge be credited after being billed.

Service	Rate	Unit of Measure
Third Party Added to Call	\$0.18	Per Minute
International Third Party Added	Varies upon location	Per Minute
VRI & Telehealth - American Sign Language (ASL)	\$1.25	Per Minute
Live Operator <small>Charge only applies to those clients who use Live Operator to capture call data before being connected to an interpreter.</small>	\$ 0.50	Per Minute
\$250.00 VRI Activation Fee	No charge (waived)	Per Unit
Corded Phones (based on assessment of need by Vendor)	No charge	Per Unit per Month
Cordless Phones (based on assessment of need by Vendor)	\$5.95	Per Unit per Month

**\$50.00 replacement cost per lost or damaged phone**

Monthly Usage for Translation & Localization	Discount Percentage
\$100 to \$1,000	Contract Rate
\$1,001 to \$3,000	1.5% of Contract Rate
\$3,001 to \$10,000	3.0% of Contract Rate
\$10,001+	5.0% of Contract Rate

## Vizient Supply, LLC: Exhibit C

### Optional Equipment

Equipment Description	Term	Rate
CyraCom Flex Elite Stand/Cart w/iPad	Lease - 12 month minimum	\$69.95 each + shipping & taxes
CyraCom Flex Elite Stand/Cart w/iPad	Purchase	\$1,395.00 each + shipping & taxes
CyraCom Flex Elite Stand/Cart w/iPad Pro	Lease - 12 month minimum	\$110.00 each + shipping & taxes
CyraCom Flex Elite Stand/Cart w/iPad Pro	Purchase	\$2,075.00 each + shipping & taxes
CyraCom Flex Elite Stand/Cart Only w/Bracket	Purchase	\$1,069.00 each + shipping & taxes

**Additional Services Available: Please review Contract SV4033 for Pricing or Details**



Translation & Localization



Spoken Language Proficiency & Interpreter Skills Assessments



In Person Language Interpretation

Your signature below acknowledges that you are authorized to purchase under the Vizient Supply, LLC Agreement SV-4033. Once you have signed and completed this form, please return it to your Account Manager or to:

**CyraCom International, Inc.**  
**Attention: Pioneer Support**  
**2650 E. Elvira Road, Suite 132**  
**Tucson, AZ 85756**  
**Fax: (520) 745-9022**  
**Email: [PioneerSupport@cyracom.com](mailto:PioneerSupport@cyracom.com)**

**Vizient Facility Participant Signature (required):**

**Print Name & Title:**

**Date:**

If you have questions, please contact Supplier by reaching out to Support Department, email [PioneerSupport@cyracom.com](mailto:PioneerSupport@cyracom.com). If you have problems with viewing the Agreement in the Vizient Catalog, please contact the Vizient Customer Service Line at [800-842-5146](tel:800-842-5146).

RESOLUTION# 4e-0423

A RESOLUTION AMENDING THE HIGHWAY FUND BUDGET  
OF FRANKLIN COUNTY, TENNESSEE FOR THE FISCAL YEAR ENDING JUNE 30, 2023.

WHEREAS, certain amendments are needed to provide for compliance with audit requirements to not overspend allocated amounts in different funds and receive unanticipated revenues that require an increase in estimated revenue and/or proposed expenditures from unreserved balances in each respective fund,

NOW, THEREFORE, BE IT RESOLVED, that the Highway Fund Budget of Franklin County, Tennessee be amended as follows:

Department & Description	Account Number					Debit Revenue Source	Credit Expenditure
	Fund	Category	Obj	CC	Sub Obj		
<b>Revenue &amp; Liabilities</b>							
Restricted for Highway/Public Works (-)	131	34550				1,800,000.00	
<b>Expenditures</b>							
Highway Construction	131	68000	713				1,800,000.00
<b>Total Highway Fund 131</b>						<b>1,800,000.00</b>	<b>1,800,000.00</b>
<b>Allocate From Fund Balance Road Projects - Georgia Crossing Road &amp; Rock Creek Road</b>							

Approved this the 17th Day of April 2023.  
(Hwy Comm approved 3/16/23)

\_\_\_\_\_  
Chris Guess, Honorable County Mayor  
& Chairman to the Commission

Attest

\_\_\_\_\_  
Tina Sanders, Co Clerk

Resolution Sponsored By: Schultz & Riddle

Motion to Adopt By: \_\_\_\_\_ Second By: \_\_\_\_\_

Votes: Ayes: \_\_\_\_\_ Nays: \_\_\_\_\_ Abstain: \_\_\_\_\_

Declaration: \_\_\_\_\_

Resolution # 44-0423

A RESOLUTION AMENDING THE FRANKLIN CO BOARD OF EDUCATION GENERAL PURPOSE SCHOOL BUDGET OF FRANKLIN COUNTY, TENNESSEE FOR THE FISCAL YEAR ENDING JUNE 30, 2023

WHEREAS, certain amendments are needed to provide for compliance with audit requirements to not overspend allocated amounts in different funds and receive unanticipated revenues that require an increase in estimated revenue and/or proposed expenditures from unappropriated balances in the General Purpose School Budget Fund,

NOW, THEREFORE, BE IT RESOLVED, that the General Purpose School Budget Fund of Franklin County, Tennessee be amended as follows:

Department & Description	Account Number					Debit Revenue Source	Credit Expenditure
	Fund	Category	Obj	CC	Sub Obj		
Restricted for Education	141	34555		CLARK	500	\$ 97,000.00	
Restricted for Education	141	34555		DECH	500	\$ 80,000.00	
Restricted for Education	141	34555		NLAKE	500	\$ 80,000.00	
Community Services - Other Capital Outlay	141	73300	799	CLARK	500		\$ 97,000.00
Community Services - Other Capital Outlay	141	73300	799	DECH	500		\$ 80,000.00
Community Services - Other Capital Outlay	141	73300	799	NLAKE	500		\$ 80,000.00
<b>ESP Cameras for Extended Program Schools Reserves</b>						<b>\$ 257,000.00</b>	<b>\$ 257,000.00</b>
Unassigned Fund Balance	141	39000				\$ 42,172.19	
Basic Education Funds - January Revision	141	46511				\$ 101,000.00	
Education Technology - Other Equipment	141	72250	790	TECH	501		\$ 143,172.19
<b>Remote Learning Grant Proceeds - Rebudgeted for Technology Dept &amp; BEP Increase</b>						<b>\$ 143,172.19</b>	<b>\$ 143,172.19</b>
Proceeds from Sale of Capital Assets	141	49600		72620		\$ 5,131.77	
Maint of Plant - FCHS Maint Equipment	141	72620	717	FCHS	150		\$ 5,131.77
<b>Budget Proceeds from sale of Surplus Mowers &amp; Truck at FCHS, etc.</b>						<b>\$ 5,131.77</b>	<b>\$ 5,131.77</b>

Approved this the 17th Day of April 2023.

(BOE Approved 3/13/23)

Chris Guess, Honorable Franklin County Mayor & Chairman  
to the Commission

Attest:

Tina Sanders, County Clerk

Resolution Sponsored By: Riddle & Eldridge

Motion to Adopt By: \_\_\_\_\_ Second By: \_\_\_\_\_

Votes: Ayes: \_\_\_\_\_ Nays: \_\_\_\_\_ Pass: \_\_\_\_\_ Declaration: \_\_\_\_\_

Resolution # 49-0423

A RESOLUTION AMENDING THE FRANKLIN CO BOARD OF EDUCATION GENERAL FUND BUDGET OF FRANKLIN COUNTY, TENNESSEE FOR THE FISCAL YEAR ENDING JUNE 30, 2023

WHEREAS, certain amendments are needed to provide for compliance with audit requirements to not overspend allocated amounts in different funds and receive unanticipated revenues that require an increase in estimated revenue and/or proposed expenditures from unappropriated balances in the Board of Education Centralized Cafeteria Budget Fund,

NOW, THEREFORE, BE IT RESOLVED, that the Board of Education General Fund Budget of Franklin County, Tennessee be amended as follows:

Department & Description	Account Number					Revenue Source	Credit Expenditure
	Fund	Category	Obj	CC	Sub Obj		
Community Service-Other Contracted Services	141	73300	399	22CO	145	\$ 6,270.66	
Community Service-Other Supplies & Material	141	73300	499	22CO	145	\$ 31.55	
Community Service-Other Charges	141	73300	599	22CO	145	\$ 1,872.37	
Other State Revenue-SOR II	141	47590			145		\$ 8,174.58
<b>Total</b>						<b>\$ 8,174.58</b>	<b>\$ 8,174.58</b>
<b>SOR II-Grant ended</b>							
Revenues-Contributions and Gifts	141	44570		BOING	102	\$ 1,000.00	
Community Service-Other Supplies and Material	141	73300	499	BOING	102		\$ 1,000.00
<b>Total</b>						<b>\$ 1,000.00</b>	<b>\$ 1,000.00</b>
<b>Campora-BOING Conference</b>							
Transportation-Other Salaries and Wages	141	72710	189	CO			\$ 14,650.00
Transportation-Social Security	141	72710	201	CO			\$ 908.30
Transportation-Pension	141	72710	204	CO			\$ 1,172.00
Transportation-Life Insurance	141	72710	206	CO			\$ 11.70
Transportation-Medical Insurance	141	72710	207	CO			\$ 1,844.10
Transportation-Medicare	141	72710	212	CO			\$ 212.43
Operation of Plant-Custodial	141	72610	166	ALT		\$ 14,650.00	
Operation of Plant-Social Security	141	72610	201	ALT		\$ 908.30	
Operation of Plant-Pension	141	72610	204	ALT		\$ 1,172.00	
Operation of Plant-Life Insurance	141	72610	206	ALT		\$ 11.70	
Operation of Plant-Medical Insurance	141	72610	207	ALT		\$ 1,844.10	
Operation of Plant-Medicare	141	72610	212	ALT		\$ 212.43	
<b>Total</b>						<b>\$ 18,798.53</b>	<b>\$ 18,798.53</b>
<b>Transportation</b>							
Student Body Edu Programs-Pensions	141	71400	204		550	\$ 37.36	
Student Body Edu Programs-Hybrid	141	71400	217		550		\$ 37.36
<b>Total</b>						<b>\$ 37.36</b>	<b>\$ 37.36</b>
<b>Elementary Basketball</b>							
Reserve Balance-Textbooks	141	34555			222	\$ 37,902.42	
Regular Instructional Supplies-Textbooks	141	71100	449		222		\$ 37,902.42
<b>Total</b>						<b>\$ 37,902.42</b>	<b>\$ 37,902.42</b>
<b>Textbook Reserve-Math Books</b>							

Department & Description	Account Number					Revenue Source	Credit Expenditure
	Fund	Category	Obj	CC	Sub Obj		
Community Service-Lease Payment	141	73300	330	MAR23	148	\$ 1,000.00	
Community Services-Other Contracted Servc	141	73300	399	MAR23	148	\$ 15,938.64	
Community Services-Other Supplies	141	73300	499	22CO	148	\$ 2,400.32	
Community Services-Other Supplies	141	73300	499	MAR23	148	\$ 2,500.00	
Community Services-Indirect Cost	141	73300	504	MAR23	148	\$ 918.04	
Community Services-Other Charges	141	73300	599	22CO	148	\$ 526.00	
Community Services-Other Charges	141	73300	599	MAR23	148	\$ 2,000.00	
Drug Endangered Child	141	47590			148		\$ 25,283.00
<b>Total</b>						<b>\$ 25,283.00</b>	<b>\$ 25,283.00</b>
<b>Drug Endangered Children-Grant Ending March 2023</b>							

Drug Endangered Children	141	47590			148	\$ 198,000.00	
Community Service-Travel	141	73300	355		148		\$ 101,098.00
Community Service-Other Contracted Servc	141	73300	399		148		\$ 83,286.00
Community Service-Lease Payment	141	73300	330		148		\$ 1,100.00
Community Service-Other Supplies	141	73300	499		148		\$ 6,566.00
Community Service-Indirect Cost	141	73300	504		148		\$ 5,950.00
<b>Total</b>						<b>\$ 198,000.00</b>	<b>\$ 198,000.00</b>
<b>Drug Endangered Children-Grant starting 4/1/2023</b>							

Restricted for Education-Reserve	141	34555			137	\$ 5,834.19	
Lease/Rental	141	44120			137	\$ 11,796.00	
Regular Instruction-Instructional Supplies	141	71100	429		137		\$ 17,630.19
<b>Total</b>						<b>\$ 17,630.19</b>	<b>\$ 17,630.19</b>
<b>Nextel Lease</b>							

Approved this the 17 Day of April, 2023.  
(School Board April 10, 2023)

Chris Guess, Honorable Franklin County Mayor & Chairman to the Commission

Attest:

Tina Sanders, County Clerk

Resolution Sponsored By: Riddle & Eldridge

Motion to Adopt By: \_\_\_\_\_ Second By: \_\_\_\_\_

Votes: \_\_\_\_\_ Ayes: \_\_\_\_\_ Nays: \_\_\_\_\_ Pass: \_\_\_\_\_ Declaration: \_\_\_\_\_

RESOLUTION# - 4h-0423

A RESOLUTION AMENDING THE COUNTY GENERAL FUND BUDGETS OF FRANKLIN COUNTY, TENNESSEE FOR THE FISCAL YEAR ENDING JUNE 30, 2023

WHEREAS, certain amendments are needed to provide for compliance with audit requirements to not overspend allocated amounts in different funds and receive unanticipated revenues that require an increase in estimated revenue and/or proposed expenditures from unreserved balances in each respective fund,

NOW, THEREFORE, BE IT RESOLVED, that the County General & Library Fund Budgets of Franklin County, Tennessee be amended as follows:

Department & Description	Account Number					Debit Revenue Source	Credit Expenditure
	Fund	Category	Obj	CC	Sub Obj		
Other Local Revenues - Archives	101	44570		PRESV		126.75	
Co Comm - Other Charges	101	51100	599	PRESV			126.75
<b>Total County General Fund 101</b>						<b>126.75</b>	<b>126.75</b>
<b>Budget Contributions - Proj Preservation, Animal Control &amp; Veteran's Admin</b>							
Other General Gov Grants - Proj Preservation	101	46190		ARCHI			4,088.00
Co Comm - Other Charges - Proj Presv	101	51100	599	PRES		61.35	
Preservation - Other Supplies & Mats	101	51910	499	ARCHI		4,026.65	
<b>Total County General Fund 101</b>						<b>4,088.00</b>	<b>4,088.00</b>
<b>Clean up Archives Budget FY23</b>							
American Rescue Plan Act Grant B	101	47407		HEALT		75,000.00	
Airport Operations	101	58842	799	HEALT			75,000.00
<b>Total County General Fund 101</b>						<b>75,000.00</b>	<b>75,000.00</b>
<b>Budget Health Dept Awning Grant FY22</b>							
Other Federal Through State	101	47590		AIRPT		15,000.00	
Airport Operations	101	58220	399	AIRPT			15,000.00
<b>Total County General Fund 101</b>						<b>15,000.00</b>	<b>15,000.00</b>
<b>Airport Maintenance Grant - already approved application</b>							

Approved this the 17th Day of April 2023.

Chris Guess, Honorable County Mayor & Chairman of the Commission

ATTEST:

Tina Sanders, County Clerk

Resolution Sponsored By: Riddle & Eldridge  
 Motion to Adopt By: \_\_\_\_\_ Second By: \_\_\_\_\_  
 Votes: Ayes: \_\_\_\_\_ Nays: \_\_\_\_\_ Pass: \_\_\_\_\_ Declaration: \_\_\_\_\_

RESOLUTION# - 49-0423

A RESOLUTION AMENDING THE COUNTY GENERAL FUND BUDGETS OF FRANKLIN COUNTY,  
TENNESSEE FOR THE FISCAL YEAR ENDING JUNE 30, 2023

WHEREAS, certain amendments are needed to provide for compliance with audit requirements to not overspend allocated amounts in different funds and receive unanticipated revenues that require an increase in estimated revenue and/or proposed expenditures from unreserved balances in each respective fund,

NOW, THEREFORE, BE IT RESOLVED, that the County General & Library Fund Budgets of Franklin County, Tennessee be amended as follows:

Department & Description	Account Number					Debit Revenue Source	Credit Expenditure
	Fund	Category	Obj	CC	Sub Obj		
Other Federal Through State (Maint Gr)	101	47590		AIRPT		124,000.00	
Airport Operations	101	58220	399	AIRPT			124,000.00
<b>Total County General Fund 101</b>						<b>124,000.00</b>	<b>124,000.00</b>
<b>Airport Runway Grant</b>							

Approved this the 17th Day of April 2023.

\_\_\_\_\_  
Chris Guess, Honorable County Mayor &  
Chairman of the Commission

ATTEST:

\_\_\_\_\_  
Tina Sanders, County Clerk

Resolution Sponsored By: Schultz & Riddle

Motion to Adopt By: \_\_\_\_\_ Second By: \_\_\_\_\_

Votes: Ayes: \_\_\_\_\_ Nays: \_\_\_\_\_ Pass: \_\_\_\_\_ Declaration: \_\_\_\_\_



RESOLUTION 4j-0423

TO APPROVE the FRANKLIN COUNTY ROAD LIST 2023

**WHEREAS**, the an analysis of rural roads in Franklin County has been done by the Franklin County Highway Chief Administrative Officer and Supervisors; and

**WHEREAS**, the attached Road Classification list is recommended by the Franklin County Highway Chief Administrator Officer for the approval by the Franklin County Legislative Body, and

**NOW, THEREFORE, BE IT RESOLVED**, by the Board of Franklin County Commissioners of Franklin County, Tennessee, assembled in regular session on this the 17<sup>th</sup> day of April, 2023 that:

Section 1. The attached road classification list be approved, along with the summary of changes made in 2022.

Section 2. The approved road classification list be filed with the Franklin County Clerk.

Section 3. The approved road classification list with mileage be filed with the Tennessee Department of Transportation.

**ADOPTED this 17<sup>th</sup> day of April, 2023.**

\_\_\_\_\_  
Chris Guess, Honorable County Mayor &  
Chairman of the Commission

Attest: \_\_\_\_\_  
Tina Sanders, County Clerk

RESOLUTION SPONSORED BY: Summers and Schultz

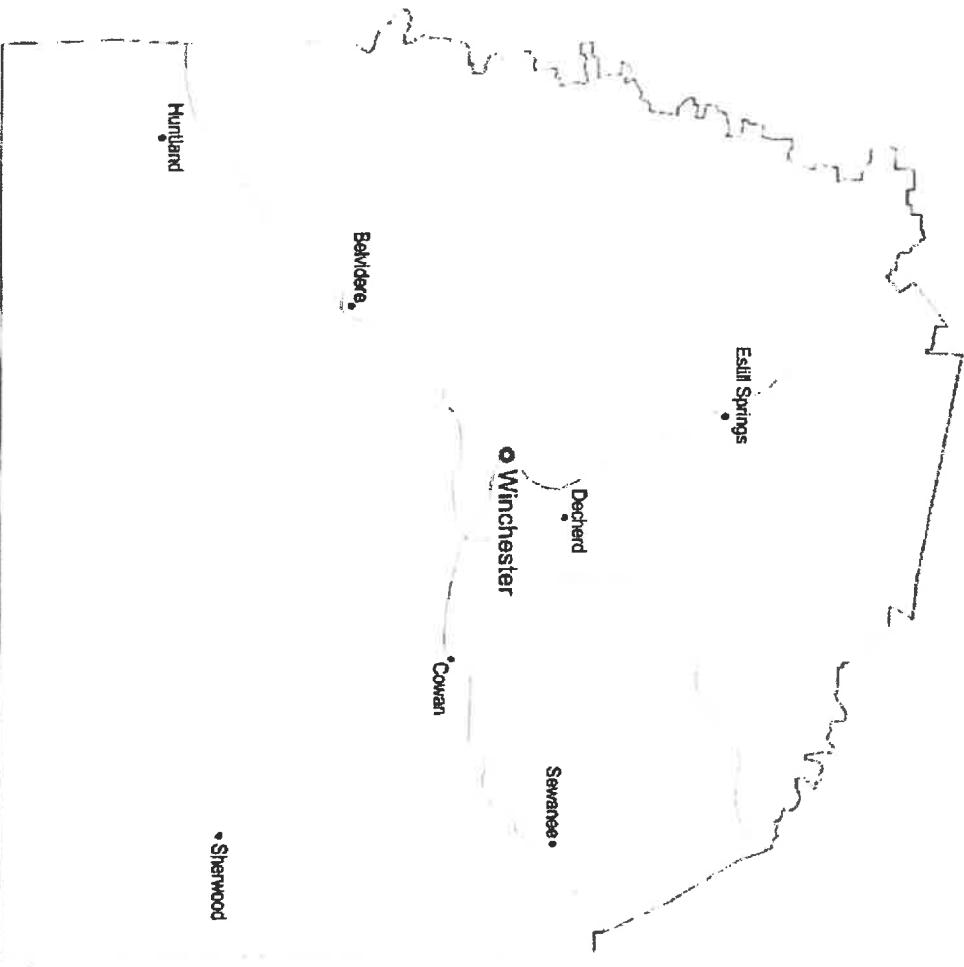
MOTION TO ADOPT: \_\_\_\_\_ SECONDED BY: \_\_\_\_\_

VOTE: AYES \_\_\_\_\_ NAYS \_\_\_\_\_ ABSTAIN \_\_\_\_\_

DECLARATION: \_\_\_\_\_



# Franklin County Roads List



# 2023

NO.	ROAD NAME	Road Dist.	Comm Dist.	E 911 GRID	CO. GRID	CO/ST	SURFACE	R.O.W.	LOG MILE	BED W/D	SURF W/D	CLASS	BEGINNING	ENDING
1	A STREET	4	6	23D4	18	CO	ASPHALT	50	0.035	20	18	2	MATHIS CIRCLE	NO OUTLET
2	A. L. NORTHCUTT LANE	2	7	42A	44	CO	DBST	50	0.573	24	20	1	LOCKMILLER ROAD	NO OUTLET
3	ABBOTT LANE	2	7	42A	44	CO	ASPHALT	50	0.171	22	20	1	LOCKMILLER ROAD	NO OUTLET
4	ABBOTT MARTIN LANE	1	5	45C	59	CO	ASPHALT	50	0.102	18	18	2	ROARKS COVE ROAD	NO OUTLET
5	ACORN DRIVE	2	7	22B	8	CO	ASPHALT	40	0.148	25	22	2	SHADY ACRES LANE	PIPEVIEW CIRCLE
6	ACREE LANE	2	7	43B	45	CO	ASPHALT	40	0.12	8	8	4	LOCKMILLER ROAD	NO OUTLET
7	AEDC LAKEVIEW ROAD	4	6	23D	18	CO	ASPHALT	40	0.736	28	22	1	LOCKMILLER ROAD	MORRIS FERRY BRIDGE ROAD
8	AFTON LANE	1	5	45D	60	CO	GRAVEL	30	0.284	14	14	3	JUMP OFF ROAD	NO OUTLET
9	AIRPORT ROAD	1	5	45D	60	CO	ASPHALT	40	0.657	22	20	1	SOLLACE FREEMAN HWY	MIDWAY ROAD
10	ALAABAMA AVENUE	1	5	55B	69	CO	ASPHALT	50	0.473	24	24	1	SOLLACE FREEMAN HWY	MITCHELL AVENUE
11	ALEXANDER ROAD	2	7	32D	34	CO	COLD MIX	50	0.778	24	20	1	OLD TULAHOMA ROAD	NO OUTLET
12	ALLEN GIPSON LANE	1	5	59	45C4	CO	ASPHALT	40	0.075	25	15	1	TEXAS AVENUE	LOUISIANA CIRCLE
13	ALLRED ROAD	4	6	33	28	CO	COLD MIX	50	0.543	22	18	1	PENILE HILL ROAD	NO OUTLET
14	ALSTON LANE	1	5	45C	59	CO	ASPHALT	50	0.19	18	18	2	ROARKS COVE ROAD	KIRBY-SMITH ROAD
15	AMACHER ROAD	3	3	71	103	CO	ASPHALT	50	2.486	28	22	1	DAVID CROCKETT HWY	BAXTER HOLLOW ROAD
16	AMOS HANNAH LANE	3	3	61	92	CO	GRAVEL	30	0.199	8	8	4	LEXIE BEANS CREEK ROAD	NO OUTLET
17	ANDERSON CEMETERY ROAD	1	5	55A	70	CO	DBST	30	0.178	14	14	3	OTTER FALLS ROAD	NO OUTLET
18	ANDERTON BRANCH ROAD	3	3	41	51	CO	DBST	40	0.425	12	12	3	GALLOWAY LANE	BOAT RAMP
19	ANSLEY LANE	3	4	63	87	CO	DBST	30	0.248	16	12	3	HOLDERS COVE ROAD	NO OUTLET
20	APPLETREE WICK	1	5	55A	70	CO	ASPHALT	50	0.282	24	20	1	LAUREL BRAE DRIVE	CULDESAC
21	ARCHEY LANE	4	8	43	46	CO	GRAVEL	30	0.138	10	10	4	AEDC ROAD	NO OUTLET
22	ARKANSAS AVENUE	1	5	55B	69	CO	ASPHALT	50	0.097	12	12	3	TENNESSEE AVENUE	OKLAHOMA AVENUE
23	ARKANSAS ROAD	3	3	91	153	CO	GRAVEL	30	0.396	10	10	4	KOGER LANE	NO OUTLET
24	ARNOLD FARM ROAD	3	4	53D	76	CO	COLD MIX	50	1.425	24	20	1	WINCHESTER CITY LIMITS	GEORGIA CROSSING ROAD
25	ARNOLD LANE	3	3	71	112	CO	GRAVEL	30	0.509	12	12	4	PLEASANT RIDGE ROAD	NO OUTLET
26	ASH CAMP DRIVE	2	7	42	43	CO	ASPHALT	40	0.09	30	22	1	BELL MEMORIAL DRIVE	CULDESAC
27	ASIA ROAD	4	8	43	46	ST	ASPHALT	50	0.798	22	18	1	AEDC ROAD	PEABODY ROAD
28	AWALT DRIVE	3	3	52	63	CO	DBST	40	1.429	26	20	1	MANSFORD ROAD	FANNING BEND DRIVE
29	AYERS LANE	3	3	61	93	CO	GRAVEL	30	0.42	10	10	4	BAXTER HOLLOW ROAD	NO OUTLET
30	AZALEA LANE	2	2	43C	55	CO	ASPHALT	50	0.088	22	20	1	ROYAL OAK DRIVE	CULDESAC
31	B. F. MORRIS CEMETERY ROAD	4	6	34D	38N	CO	DBST	30	0.185	12	12	4	SPUR ROAD	NO OUTLET
32	B. J'S LANDING	2	7	32D	34	CO	ASPHALT	50	0.788	24	20	1	HEATHER WAY	HOPE DRIVE
33	BAILEY ROAD	3	4	54B	77	CO	GRAVEL	30	0.303	12	12	3	GREENHAW ROAD	NO OUTLET
34	BAKER CEMETERY ROAD	2	7	42D	54	CO	GRAVEL	30	0.456	16	10	4	WILDER CHAPEL ROAD	NO OUTLET
35	BAKER DRIVE	4	8	32A	24	CO	DBST	20	0.247	14	12	3	CINDY HOLLOW ROAD	NO OUTLET
36	BAKERS LANE	1	5	55B	69	CO	GRAVEL	30	0.068	10	10	4	BALL PARK ROAD	PRINCE LANE
37	BALL PARK ROAD	1	5	55B	69	CO	ASPHALT	50	0.682	18	18	2	LAKE O'DONNELL ROAD	SHERWOOD ROAD
38	BARBERRY TRAIL	2	2	43C	55	CO	ASPHALT	50	0.14	22	20	1	WILLOW OAK DRIVE	ROYAL OAK DRIVE
39	BARRY HOLLOW LANE	1	5	45D	60	CO	GRAVEL	30	0.086	8	8	4	MIDWAY ROAD	NO OUTLET
40	BASS ROAD	3	6	44	57	CO	GRAVEL	30	0.275	16	12	2	FLOYD LANE	NO OUTLET

NO.	ROAD NAME	Road Dist.	Comm Dist.	E911 GRID	CO. GRID	CO/ST	SURFACE	R.O.W.	LOG MILE	BED WD	SURF WD	CLASS	BEGINNING	ENDING
41	BAXTER HOLLOW ROAD	3	3	61	83	CO	DBST	50	3.56	22	20	1	SIX MILE BOARD ROAD	WALANUT GROVE ROAD
42	BEANS CREEK ROAD	3	3	71	113	CO	ASPHALT	50	2.992	24	20	1	DAVID CROCKETT HWY	FRANCISCO ROAD
43	BEAR BRANCH ROAD	2	7	42A	44	CO	ASPHALT	50	0.177	28	20	1	EASTBROOK ROAD	NO OUTLET
44	BEECH HILL DRIVE	3	3	41	51	CO	DBST	40	0.544	26	20	1	EVANS ROAD	NO OUTLET
45	BEECHNUT DRIVE	2	7	42	43	CO	ASPHALT	40	0.26	30	22	1	DAMRON ROAD	CULDESAC
46	BELL MEMORIAL DRIVE	2	7	42	43	CO	ASPHALT	60	0.407	30	22	1	DAMRON ROAD	NO OUTLET
47	BELVIDERE ROAD	3	3	62	95	CO	ASPHALT	50	.0830	30	24	1	DAVID CROCKETT PARKWAY	DAVID CROCKETT PARKWAY
48	BENNETT CEMETERY ROAD	4	6	44	48	CO	DBST	30	0.727	18	14	2	SPUR ROAD	NO OUTLET
49	BENNETT LANE	4	6	34	37	CO	GRAVEL	30	0.031	14	12	3	PENILE HILL ROAD	NO OUTLET
50	BENSON LANE	3	3	61	93	CO	DBST	50	1.681	26	20	1	AMACHER ROAD	BAXTER HOLLOW ROAD
51	BETHEL ROAD	3	4	63C	96M	CO	DBST	30	0.21	12	10	3	OLD CLARK ROAD	NO OUTLET
52	BETTYE LANE	2	7	22B	8	CO	DBST	40	0.162	14	12	3	OLD TULLAHOMA ROAD	NO OUTLET
53	BIBLE CROSSING ROAD	2	2	43C	55	CO	ASPHALT	40	0.308	24	20	1	WINCHESTER CITY LIMITS	WINCHESTER CITY LIMIT
54	BIG HOLLOW ROAD	3	3	52	64	CO	GRAVEL	30	0.513	20	12	2	OLD MANSFORD ROAD	NO OUTLET
55	BIG SPRINGS ROAD	1	5	55	79	CO	GRAVEL	30	0.397	14	12	3	RATTLESNAKE SPRINGS ROAD	CULDESAC
56	BILL SELLS LANE	3	3	71	113	CO	GRAVEL	30	0.177	10	10	4	FALLS MILL ROAD	CULDESAC
57	BILLY GOAT HILL ROAD	4	6	33C	35	CO	DBST	50	0.55	24	20	1	DECHERD ESTILL ROAD	NO OUTLET
58	BINGHAM COURT	1	1	52A1	64	CO	ASPHALT	50	0.073	24	24	1	DRIPPING SPRINGS ROAD	CULDESAC
59	BIRDWELL STREET	1	5	75C	120	CO	ASPHALT	40	0.132	12	10	3	THE ALLEY	MOUNTAIN AVENUE EAST
60	BISHOP CAMPBELL ROAD	1	5	45D	60	CO	DBST	40	0.12	12	12	3	FIRE TOWER ROAD	QUINTARD ROAD
61	BLCJ LANE	3	4	63A	87J	CO	DBST	20	0.08	12	10	4	HOLDERS COVE ROAD	NO OUTLET
62	BLACK LANE	4	6	44	48	CO	DBST	30	0.189	18	14	2	SPUR ROAD	NO OUTLET
63	BLACK POWDER ROAD	3	4	63	96	CO	DBST	50	0.599	22/18	18	1	HOLDERS COVE ROAD	NO OUTLET
64	BLACKBURN LANE	2	7	21	14	CO	ASPHALT	40	1.33	24	20	1	OLD TULLAHOMA ROAD	GOUBDNECK ROAD NW
65	BLACKSMITH ROAD	3	3	72	104	CO	GRAVEL	30	0.166	14	14	3	MAXWELL ROAD	NO OUTLET
66	BLAIR POND ROAD	2	2	43C	55	CO	ASPHALT	50	1.229	26	22	1	WINCHESTER CITY LIMITS	OLD ESTILL SPRINGS ROAD
67	BLAND ROAD	4	7	23	11	CO	ASPHALT	50	0.733	24	20	1	AEDC ROAD	NO OUTLET
68	BLIGH LANE	1	1	52A	64	CO	ASPHALT	50	0.359	20	18	1	BLIGH HALL ROAD	FAIRVIEW ROAD
69	BLOCH-HALL ROAD	1	1	52A	64	CO	ASPHALT	40	0.4	22	18	1	LYNCHBURG ROAD	NO OUTLET
70	BLOCK ROW	1	5	75C	120	CO	ASPHALT	40	0.047	14	12	3	MOUNTAIN AVENUE EAST	NO OUTLET
71	BLUE CREEK ROAD	2	7	22	15	CO	ASPHALT	50	3.398	26	20	1	OLD TULLAHOMA ROAD	TULLAHOMA CITY LIMITS
72	BLUE SPRINGS ROAD	3	4	43D	56	CO	ASPHALT	50	2.983	24	20	1	DECHERD CITY LIMITS	GREENHAW ROAD
73	BLUFF DRIVE NORTH	3	3	42	53	CO	ASPHALT	40	0.11	26	20	1	HOPKINS LANE	NO OUTLET
74	BLUFF DRIVE SOUTH	3	3	42	53	CO	ASPHALT	40	1.036	26	20	1	HOPKINS LANE	NO OUTLET
75	BLUFF SITE LANE	1	5	73	106	CO	DBST	50	0.225	20	18	1	ROWE GAP ROAD	NO OUTLET
76	BOB STEWMAN ROAD	1	5	58B	69	CO	ASPHALT	50	0.728	18	18	2	LAKE O'DONNELL ROAD	NO OUTLET
77	BOBTOWN CIRCLE	1	5	58B	69	CO	ASPHALT	50	0.208	18	16	2	BOB STEWMAN ROAD	BOB STEWMAN ROAD
78	BOGART LANE	2	7	42D	54	CO	DBST	50	0.15	22	18	1	OLD TULLAHOMA ROAD	NO OUTLET
79	BOHANA LANE	1	5	83C	137H	CO	GRAVEL	30	0.2	12	10	3	KEITH SPRINGS MOUNTAIN ROAD	NO OUTLET
80	BOOT HILL DRIVE	1	1	52	74	CO	ASPHALT	50	0.222	20	18	1	GARRETT LANE	NO OUTLET

NO.	ROAD NAME	Road Dist.	Comm Dist.	E 911 GRID	CO. GRID	CO/ST	SURFACE	R.O.W.	LOG MILE	BED WID	SURF WID	CLASS	BEGINNING	ENDING
81	BOSWELL LANE	2	7	31	32	CO	DBST	40	0.583	22	18	1	AWALT ROAD	NO OUTLET
82	BOSWELL ROAD	3	3	41	42	CO	ASPHALT	30	1.893	14	10	3	MANSFORD ROAD	NO OUTLET
83	BOULEVARD MONTPARNASSE	1	5	55	80	CO	GRAVEL	30	0.222	14	14	3	EVA ROAD	NO OUTLET
84	BOX HOUSE ROAD	1	5	73D	N10	CO	ASPHALT	50	1.779	22	26	1	ROME GAP ROAD	NO OUTLET
85	BRADFORD LANE	3	4	63	87	CO	DBST	30	0.618	12	12	3	HOLDERS COVE ROAD	HAAS ROAD
86	BRADLEY LANE	4	8	45	49	CO	GRAVEL	30	0.135	14	12	3	CINDER PATH ROAD	NO OUTLET
87	BRAMBLEWOOD LANE	1	5	65	91	CO	GRAVEL	30	0.28	8	8	4	GUDGER ROAD	NO OUTLET
88	BRAINMAN HILL ROAD	3	3	62	94	CO	DBST	40	0.962	24	18	1	DAVID CROCKETT HWY	BELVIDERE ROAD
89	BREAKEFIELD ROAD	1	5	44	58	CO	ASPHALT	40	0.974	24	22	2	TEXAS AVENUE	NO OUTLET
90	BRIARWOOD COURT	2	7	32D	34	CO	ASPHALT	50	0.189	22	18	1	HILLWOOD DRIVE	HILLWOOD DRIVE
91	BRITANNY LANE	2	7	32	23	CO	DBST	30	0.123	18	12	2	RIDDLE LANE	NO OUTLET
92	BRODIOI LANE	3	3	81D	133	CO	GRAVEL	30	0.527	16	14	2	PAINT ROCK ROAD	NO OUTLET
93	BROOKS LANE	1	6	45C	59	CO	ASPHALT	50	0.196	12	12	3	ROARKS COVE ROAD	NO OUTLET
94	BROOKSIDE LANE	3	3	73	96	CO	DBST	30	0.181	10	10	4	RUCH LANE	NO OUTLET
95	BROW DRIVE	1	5	73A	107O	CO	ASPHALT	50	0.136	30	22	1	POINT DRIVE	CULDESAC
96	BROWN LANE	2	7	32D	34	CO	ASPHALT	50	0.5	28	20	1	EASTBROOK ROAD	NO OUTLET
97	BROWN ROAD EAST	2	2	42D	54	CO	ASPHALT	50	0.058	22	20	1	GRIDER ROAD	CULDESAC
98	BROWN ROAD WEST	2	2	42D	54	CO	ASPHALT	50	0.2	22	20	1	GRIDER ROAD	CULDESAC
99	BRYANT LANE	4	6	45	49	CO	GRAVEL	30	0.091	14	12	4	ROARKS COVE ROAD	NO OUTLET
100	BUCK CREEK ROAD	1	5	95	150	CO	ASPHALT	50	0.422	26	20	1	CROWNDOVER ROAD	NO OUTLET
101	BUCK LANE	2	6	32	23	CO	DBST	50	1.053	28	22	1	PLEASANT GROVE ROAD	HURRICANE ROAD
102	BUCKEYE LANE	4	7	23	17	CO	DBST	30	0.339	12	10	3	SPRING CREEK ROAD	NO OUTLET
103	BUCKNER LANE	4	7	33	36	CO	DBST	50	1.096	22	18	1	AEDC ROAD	SWANN LANE
104	BUNCOMBE ROAD	3	3/4	82	95	CO	ASPHALT	50	7.804	24	20	1	OLD DAVID CROCKETT HWY	BEANS CREEK ROAD
105	BURDETTE ROAD	3	3	81	132	CO	GRAVEL	30	0.336	16	14	3	STEWART ROAD	NO OUTLET
106	BURKS LANE	3	3	71	112	CO	GRAVEL	30	0.096	10	10	4	PLEASENT RIDGE ROAD	NO OUTLET
107	BURNETTE LANE	4	6	45	49	CO	GRAVEL	30	0.093	10	10	4	MORRIS FERRY BRIDGE ROAD	NO OUTLET
108	BURNETTE LOOP	3	3	62	94	CO	DBST	50	0.398	24	18	1	SYLER ROAD	NO OUTLET
109	BURNING BUSH LANE	3	3	62	94	CO	GRAVEL	30	0.225	14	10	3	POST OAK ROAD	NO OUTLET
110	CALDWELL DRIVE	2	7	32	33	CO	ASPHALT	50	0.835	30	22	1	HASTY LANE	CALDWELL DRIVE
111	CALDWELL ROAD	1	5	55A	70	CO	ASPHALT	50	0.981	24	20	1	OTTER FALLS ROAD	CULDESAC
112	CAMPBELL COURT	1	5	55B	69	CO	GRAVEL	30	0.035	12	10	4	BALL PARK ROAD	NO OUTLET
113	CAMPBELL LANE	3	3	81	122	CO	DBST	50	0.954	24	20	1	DAVID CROCKETT HWY	LIMESTONE ROAD
114	CAMPBELL ROAD	1	5	72	115	CO	GRAVEL	30	0.692	14	12	4	IRON GAP ROAD	NO OUTLET
115	CANEY HOLLOW ROAD	3	3	61	93	CO	DBST	50	0.77	28	22	1	OLD SALEM-LEXIE ROAD	SUGARTREE SPRINGS ROAD
116	CANNON COURT	2	2	42D	54	CO	ASPHALT	50	0.034	24	18	1	PHILLIPS DRIVE	NO OUTLET
117	CANTERBURY WAY	1	5	45C3	591	CO	ASPHALT	50	0.054	28	28	1	WIGGINS CREEK DRIVE	NO OUTLET
118	CAN-TEX DRIVE	1	5	55A	70	CO	DBST	30	1.253	12	12	4	JUMP OFF ROAD	NO OUTLET
119	CAPITOL HILL ROAD	4	6	33	26	CO	ASPHALT	50	0.735	24	20	1	AEDC ROAD	KNIGHTS CHURCH ROAD
120	CAROL CIRCLE	1	1	52	73	CO	ASPHALT	40	0.376	24	20	1	DRY CREEK LANE	DRY CREEK LANE

NO.	ROAD NAME	Road Dist.	Comm Dist.	E 911 GRID	CO. GRID	CO/ST	SURFACE	R.O.W.	LOG MILE	BED WD	SURF WD	CLASS	BEGINNING	ENDING
121	CAROLINA CIRCLE	1	5	58B	69	CO	GRAVEL	30	0.087	10	10	4	NORTH CAROLINA AVENUE	NO OUTLET
122	CARPENTER CIRCLE	1	5	55	79	CO	ASPHALT	50	0.325	18	18	2	PROCTORS HALL ROAD	CULDESAC
123	CARPENTER CLOSE	1	5	55	79	CO	ASPHALT	50	0.057	18	18	2	CARPENTER CIRCLE	NO OUTLET
124	CARRIAGE LANE	1	5	65	90	CO	ASPHALT	40	0.072	28	20	1	SHERWOOD ROAD	CULDESAC
125	CARRUTHERS ROAD	1	5	55	79	CO	ASPHALT	50	0.416	16	16	2	TENNESSEE AVENUE	PROCTOR HALL ROAD
126	CARSON DRIVE	1	1	52A	64	CO	DBST/ASPHALT	30	0.036/0.047	12	12	4	LYNCHBURG ROAD	NO OUTLET
127	CARSON LANE	1	1	52	74	CO	DBST	50	0.988	24	20	1	LYNCHBURG ROAD	GARRETT LANE
128	CARTER FARRIS LANE	3	4	63	87	CO	DBST	40	1.189	26	20	1	WILLIAMS COVE ROAD	HOLDERS COVE ROAD
129	CARTER ROAD	3	4	44	57	CO	ASPHALT	50	1.777	24	20	1	GEORGIA CROSSING ROAD	BLUE SPRINGS ROAD
130	CARY DRIVE	3	3	71	103	CO	GRAVEL	30	0.308	10	10	4	WALNUT GROVE ROAD	NO OUTLET
131	CASHION ROAD	3	3	61	82	CO	DBST	60	1.089	24	20	2	FARRIS CREEK BRIDGE ROAD	NO OUTLET
132	CASTLEBERRY DRIVE	1	5	55B	69	CO	GRAVEL	30	0.103	10	10	4	BALL PARK ROAD	NO OUTLET
133	CATFISH LANE	2	7	31	22	CO	COLD MIX	30	0.224	22	18	1	GOURDNECK ROAD NW	NO OUTLET
134	CATHYS LANE	3	3	71	113	CO	GRAVEL	30	0.115	10	10	4	DAVID CROCKETT HWY	NO OUTLET
135	CEDAR LANE	3	3	51A	52	CO	DBST	40	0.099	26	20	1	CLINE RIDGE ROAD	CULDESAC
136	CEDAR MOUNTAIN ROAD	4	6	44	48	CO	DBST	30	0.322	20	16	1	SPUR ROAD	NO OUTLET
137	CEDAR RIDGE TRAIL	3	3	81D	133P	CO	DBST	50	0.194	14	10	3	JACKSON COUNTY LINE	NO OUTLET
138	CEMETERY ROAD	3	4	63D	97J	CO	DBST	30	0.111	10	10	3	HOLDERS CEMETERY ROAD	NO OUTLET
139	CENTENNIAL ROAD	3	4	63	87	CO	ASPHALT	40	1.099	24	20	1	HOLDERS COVE ROAD	WILLIAMS COVE ROAD
140	CHANDLER DRIVE	3	3	41	42	CO	ASPHALT	50	3.87	34	22	1	BOSWELL ROAD	NO OUTLET
141	CHAPEL ROAD	2	7	21	14	CO	COLD MIX	40	0.443	26	20	2	GOURDNECK ROAD NW	MOORE COUNTY LINE
142	CHASE BEND ROAD	4	8	32A	24	CO	ASPHALT/DBST	50	0.196/0.308	26	20	1	TULLAHOMA HWY	CULDESAC
143	CHEROKEE LANE	2	2	43C	55	CO	DBST	50	0.312	20	18	1	OLD ESTILL SPRINGS ROAD	NO OUTLET
144	CHERRY CEMETERY ROAD	4	6	45	49	CO	GRAVEL	30	0.51	18	14	2	ROARKS COVE ROAD	NO OUTLET
145	CHESTNUT COURT	2	2	42D	54	CO	ASPHALT	50	0.118	22	20	1	CHOCTAW ROAD	CULDESAC
146	CHESTNUT RIDGE ROAD	3	3	31	32	CO	ASPHALT	40	1.65	26	20	1	MANSFORD ROAD	MOORE COUNTY LINE
147	CHESTNUT STREET	2	7	42	43	CO	ASPHALT	40	0.092	30	22	1	DAMRON ROAD	CULDESAC
148	CHEVY LANE	1	5	55A	70	CO	ASPHALT	50	0.224	16	14	1	CALDWELL ROAD	NO OUTLET
149	CHILDRESS LANE	4	6	33C	35	CO	GRAVEL	30	0.183	12	10	4	DECHERD ESTILL ROAD	NO OUTLET
150	CHOCTAW ROAD	2	2	42D	54	CO	ASPHALT	50	0.43	24	20	1	OLD TULLAHOMA ROAD	CULDESAC
151	CHURCH LANE	3	4	63	96	CO	DBST	40	0.38	26	22	1	ROWE GAP ROAD	CLARK ROAD
152	CHURCH ROAD	4	6	45	59	CO	DBST	50	0.505	22	18	1	ROARKS COVE ROAD	GARNER ROAD
153	CHURCH STREET	1	5	75C	120	CO	ASPHALT	40	0.526	16	14	2	MOUNTAIN AVENUE EAST	SHERWOOD ROAD
154	CINDER PATH ROAD	4	8	33B	25	CO	DBST	50	1.857	24	20	1	ESTILL SPRINGS CITY LIMITS	SPRING CREEK ROAD
155	CINDY HOLLOW ROAD	4	8	32A1	16M	CO	ASPHALT	50	1.296	26	20	1	AKE STREET	STEWART LANE
156	CLABORNE VIEW ROAD	1	5	45	50	CO	GRAVEL	30	0.288	12	12	4	DEEPWOODS ROAD	NO OUTLET
157	CLARAS POINT ROAD	1	5	55B	69	CO	ASPHALT	50	0.3	20	18	1	MORGANS STEEP ROAD	NO OUTLET
158	CLARK ROAD	3	4	63	96	CO	DBST	50	1.786	18	16	2	HOOPER ROAD	ROWE GAP ROAD
159	CLEARVIEW CIRCLE	3	3	42C	53	CO	ASPHALT	40	0.139	26	20	1	HOPKINS LANE	CULDESAC
160	CLINE RIDGE ROAD	3	3	51A	62	CO	ASPHALT	50	1.742	24	18	1	LYNCHBURG ROAD	NO OUTLET

NO.	ROAD NAME	Road Dist.	Comm Dist.	E 911 GRID	CO. GRID	CO/ST	SURFACE	R.O.W.	LOG MILE	BED WD	SURF WD	CLASS	BEGINNING	ENDING
161	COBB ROAD	4	8	33C	35	CO	DBST	50	1.15	14	12	3	ESTILL SPRINGS CITY LIMITS	NO OUTLET
162	COBBS LANE	1	5	55	79	CO	GRAVEL	30	0.101	8	8	4	TENNESSEE AVENUE	NO OUTLET
163	COLE LANE	3	3	52	73	CO	COLD MIX/DBST	50	0.936/0.675	26/20	16	1	OWL HOLLOW ROAD	SIX MILE BOARD ROAD
164	COLEMAN LANE	4	6	34	28	CO	GRAVEL	30	0.213	14	12	3	OLD ALTO HWY	NO OUTLET
165	COLES ROAD	3	3	71	103	CO	GRAVEL	30	0.75	16	14	3	OLD SALEM LEXIE ROAD	NO OUTLET
166	COLLINS LANE	3	3	81A	123	CO	COLD MIX	50	1.405	24	20	2	HUNTLAND CITY LIMITS	BEANS CREEK ROAD
167	COLLINS ROAD	3	3	72	114	CO	GRAVEL	30	0.777	18	12	2	WALNUT HILL ROAD	NO OUTLET
168	COMMUNITY LANE	1	5	73	106	CO	DBST	50	0.105	22	20	1	IRON GAP ROAD	NO OUTLET
169	COOK ROAD	4	6	22	16	CO	ASPHALT	50	2.163	24	20	1	TULLAHOMA HWY	ROCK CREEK ROAD
170	COOPER LANE	2	2	42D	54	CO	DBST	50	0.331	22	18	1	OLD TULLAHOMA ROAD	CULDESAC
171	COPPERHEAD ROW	1	5	83	126	CO	GRAVEL	30	0.22	14	12	3	KEITH SPRINGS MOUNTAIN ROAD	NO OUTLET
172	COUNTRY DRIVE	3	4	64B2	88	CO	DBST	30	0.485	12	12	4	COMAN CITY LIMITS	VAUGHN LANE
173	COUNTRY LINE ROAD NORTH	2	7	21A	7	CO	DBST	40	0.764	16	14	2	GOURDNECK ROAD NW	FINNEY ROAD NORTH
174	COUNTRY LINE ROAD SOUTH	3	3	81C	132	CO	DBST	40	1.755	26	22	1	DAVID CROCKETT HWY	JOHN HUNTER HWY
175	COUTTA ROAD	1	1	52A	64	CO	ASPHALT	50	0.273	22	20	1	LYNCHBURG ROAD	NO OUTLET
176	COVE CHURCH ROAD	4	6	45	49	CO	DBST	50	0.113	20	16	1	GARNER ROAD	ROARKS COVE ROAD
177	COVE LAKE CIRCLE	3	3	51A	62	CO	ASPHALT	40	0.072	26	20	1	CLINE RIDGE ROAD	CULDESAC
178	GRAVENS ROAD	1	5	45D	60	CO	ASPHALT	40	0.101	14	14	3	QUINTARD ROAD	SISTER CHRISTABEL ROAD
179	CRAWFORD LANE	3	3	62	95	CO	ASPHALT	50	1.841	24	20	1	DAVID CROCKETT HWY	BUNCOMBE ROAD
180	CRESTFIELD CIRCLE	3	3	42	53	CO	ASPHALT	40	0.101	26	20	1	BLUFF DRIVE NORTH	CULDESAC
181	CROSBY LANE	1	5	45C	59	CO	DBST	40	0.304	18	18	2	BREAKFIELD ROAD	NO OUTLET
182	CROSS CREEK ROAD	1	5	85	131	CO	DBST	30	0.675	12	10	4	SHERWOOD ROAD	NO OUTLET
183	CROSSLAND LANE	3	4	63	97	CO	DBST	50	0.378	12	12	4	HOLDERS COVE ROAD	NO OUTLET
184	CROSSLIN AVENUE	4	6	22	16	CO	DBST	30	0.191	14	12	3	COOK ROAD	NO OUTLET
185	CROSSVIEW ROAD	3	4	54C	77	CO	COLD MIX	50	0.357	20	18	1	GREENHAW ROAD	NO OUTLET
186	CROUGH LANE	3	3	62	85	CO	GRAVEL	30	0.078	14	10	3	DAVID CROCKETT HWY	NO OUTLET
187	CROWNOVER CEMETERY RD	1	5	95B	150	CO	COLD MIX	30	0.116	12	10	3	CROWNOVER ROAD	CROWNOVER ROAD
188	CROWNOVER ROAD	1	5	95	160	CO	ASPHALT	50	2.275	24	20	1	SHERWOOD ROAD	SHERWOOD ROAD
189	CUMBERLAND CIRCLE	1	5	58B	69	CO	ASPHALT	40	0.107	18	16	2	BOB STEWMAN ROAD	BOB STEWMAN ROAD
190	CUNNINGHAM LANE	1	5	75C	120	CO	ASPHALT	40	0.038	20	18	1	SHERWOOD ROAD	CHURCH STREET
191	CUNNINGHAM ROAD	3	3	62	95	CO	GRAVEL	30	0.57	12	10	4	DAVID CROCKETT HWY	NO OUTLET
192	CURLIQUE ROAD	1	5	45C	59	CO	ASPHALT	40	0.447	18	18	2	TEXAS AVENUE	FLORIDA AVENUE
193	DABBS FORD ROAD	4	6	24	19	CO	COLD MIX	50	1.951	22	18	1	GUM CREEK ROAD	FINNEY ROAD
194	DABBS ROAD	4	6	34	28	CO	ASPHALT	50	1.041	24	18	1	OAK GROVE ROAD	YELLOW BRANCH ROAD
195	DALE HAVEN LANE	4	7	22B	8	CO	ASPHALT	50	0.316	30	22	1	ROCK CREEK ROAD	CULDESAC
196	DAMRON LANE	3	3	41	51	CO	GRAVEL	30	0.138	10	10	4	GALLOWAY LANE	NO OUTLET
197	DAMRON ROAD	2	7	42	43	CO	DBST/ASPHALT	60	1.00/0.8	25	22	1	HIGHLAND RIDGE ROAD	CULDESAC
198	DARLA DRIVE	2	7	22B	81	CO	ASPHALT	50	0.104	22	22	1	GOURDNECK ROAD	LISA DRIVE
199	DAVIS HICKS GREEN CEMETERY	3	4	64A	78	CO	GRAVEL	30	0.084	8	8	4	SLAGTOWN ROAD	NO OUTLET
200	DAVIS LANE	3	4	54	68	CO	GRAVEL	50	0.666	16	14	3	GEORGIA CROSSING ROAD	NO OUTLET

NO.	ROAD NAME	Road Dist.	Comm Dist.	E 911 GRID	CO. GRID	CO/ST	SURFACE	R.O.W.	LOG MILE	BED WD	SURF WD	CLASS	BEGINNING	ENDING
201	DAVIS ROAD	4	6	44	57	CO	GRAVEL	30	0.283	10	10	4	FLOYD LANE	DAVIS ROAD
202	DAVIS SPRING ROAD	2	7	31	22	CO	DBST	50	1.02	20	18	1	GOURDNECK ROAD NW	NO OUTLET
203	DEANS SHOP ROAD	4	6	24	12	CO	ASPHALT	50	0.743	24	20	1	AEDC ROAD	COFFEE COUNTY LINE
204	DECHERD-ESTILL ROAD	4	6	33C	25	CO	DBST	50	4.25	22	18	1	DECHERD CITY LIMITS	PAYNES CHURCH ROAD
205	DEERWOODS ROAD	1	5	45	50	CO	DBST	50	2.6	30	22	1	FIRETOWER ROAD	NO OUTLET
206	DEER CIRCLE	2	7	32D	34	CO	ASPHALT	50	0.365	24	20	1	HOPE DRIVE	HOPE DRIVE
207	DELIGHT LANE	2	7	22	16	CO	DBST	40	0.278	24	18	1	BLUE CREEK ROAD	CULDESAC
208	DIAMOND DRIVE	3	4	53D	78	CO	GRAVEL	30	0.168	22	20	2	WILLIAMS COVE ROAD	WINCHESTER CITY LIMITS
209	DIXIES COURT	1	1	52A1	64	CO	ASPHALT	50	0.05	24	24	1	DRIPPING SPRINGS ROAD	CULDESAC
210	DOGWOOD PLACE	1	5	46C	59	CO	GRAVEL	30	0.071	10	10	4	CURLUCUE ROAD	FLORIDA AVENUE
211	DONALDSON GROVE ROAD	3	3	81	122	CO	DBST	50	1.117	22	18	2	COUNTY LINE ROAD SOUTH	LIMESTONE ROAD
212	DOTSON CEMETERY ROAD	4	6	35	39	CO	DBST	30	0.644	16	14	3	EAST ROARKS COVE ROAD	NO OUTLET
213	DOVE COURT	3	3	81	122	CO	ASPHALT	50	0.061	26	22	1	MCCLURE CEMETERY ROAD	NO OUTLET
214	DRIPPING SPRINGS ROAD	1	1	52A	64	CO	ASPHALT	50	1.522	26	20	1	LYNCHBURG ROAD	CULDESAC
215	DRY CREEK COURT	1	1	52D1	118	CO	DBST	50	0.505	14	12	1	GEORGE FRALEY PARKWAY	CULDESAC
216	DRY CREEK LANE	1	1	52	74	CO	ASPHALT	40	0.463	26	20	1	DRIPPING SPRINGS ROAD	CULDESAC
217	DRY CREEK ROAD	1	1	52	74	CO	DBST	50	0.184	14	12	3	LYNCHBURG ROAD	CULDESAC
218	DUBOSE LANE	1	5	55B	69	CO	ASPHALT	40	0.118	16	16	2	MITCHELL AVENUE	NO OUTLET
219	DUCK DRIVE	4	6	23D	18	CO	ASPHALT	50	0.317	14	12	3	MORRIS FERRY BRIDGE ROAD	MATHIS CIRCLE
220	DUCKWORTH ROAD	4	6	33C	35	CO	ASPHALT	50	1.101	22	18	1	DECHERD ESTILL ROAD	PAYNES CHURCH ROAD
221	DUNCANTOWN ROAD	4	6	24	12	CO	DBST	50	1.855	24	20	1	AEDC ROAD	DEANS SHOP ROAD
222	DURM HOLLOW ROAD	3	3	41	51	CO	GRAVEL	30	1.21	14	10	4	EVANS ROAD	NO OUTLET
223	EAGLE SCOUT CEMETERY RD	2	7	31A	22	CO	GRAVEL	30	0.398	14	10	4	TURKEY CREEK BOAT DOCK RD	NO OUTLET
224	EAST ROAD	2	2	42D	54	CO	ASPHALT	50	0.075	22	18	1	PHILLIPS DRIVE	NO OUTLET
225	EAST ROARKS COVE ROAD	4	6	45	39	CO	COLD MIX	50	4.612	24	18	1	VETERANS MEMORIAL HWY EAST	ROARKS COVE ROAD
226	EAST ROCKCREST CIRCLE	3	3	42C	53	CO	ASPHALT	50	0.064	26	22	1	ROCKY HOLLOW ROAD	CULDESAC
227	EASTBROOK HOLLOW ROAD	2	7	42A	44	CO	DBST	50	0.166	20	16	1	EASTBROOK ROAD	NO OUTLET
228	EASTBROOK ROAD	2	7	42A	44	CO	ASPHALT	50	2.715	24	20	1	ESTILL SPRINGS CITY LIMITS	OLD TULLAHOMA ROAD
229	EASTERN STAR CEMETERY RD	1	5	55B1	69D	CO	COLD MIX	30	0.409	12	10	3	KENNERLY ROAD	KENNERLY ROAD
230	EBWINE ROAD	4	8	32A	24	CO	DBST	30	0.26	14	12	4	CINDY HOLLOW ROAD	NO OUTLET
231	ECHO LANE	1	5	45D	60	CO	ASPHALT	40	0.665	24	20	1	OTTER FALLS ROAD	OTTER FALLS ROAD
232	EDGEWOOD LANE	3	4	53C	75	CO	DBST	50	0.31	14	12	4	LIBERTY ROAD	NO OUTLET
233	ELDER ROAD	4	6	23D	18	CO	DBST	30	0.469	16	14	3	MORRIS FERRY BRIDGE ROAD	FRANKLIN COUNTY PARK ROAD
234	ELIZA MORRIS LANE	1	5	84	139	CO	DBST	30	0.162	14	12	4	SINKING COVE ROAD	NO OUTLET
235	ELKLORE AVENUE	2	2	42D	54	CO	ASPHALT	50	0.394	26	22	1	HARRIS CHAPEL ROAD	CULDESAC
236	ELLIS STEWART LANE	3	4	62	94	CO	GRAVEL	30	0.3	12	12	4	POST OAK ROAD	NO OUTLET
237	ELORA ROAD	3	3	91	142	CO	ASPHALT	40	3.727	24	20	1	HUNTLAND CITY LIMITS	LINCOLN COUNTY LINE
238	ELYS LANE	1	5	55	79	CO	ASPHALT	50	0.127	18	16	1	TENNESSEE AVENUE	NO OUTLET
239	ERVIN ROAD	3	3	51	71	CO	GRAVEL	30	0.248	14	12	3	FARRIS CREEK BRIDGE ROAD	NO OUTLET
240	EVA ROAD	1	5	65	80	CO	GRAVEL	30	1.036	14	14	3	JUMP OFF ROAD	CULDESAC



NO.	ROAD NAME	Road Dist.	Comm Dist.	E 911 GRID	CO. GRID	CO/ST	SURFACE	R.O.W.	LOG MILE	BED WD	SURF WD	CLASS	BEGINNING	ENDING
241	EVANS DRIVE	2	7	32	33	CO	ASPHALT	40	0.105	16	16	2	AWALT ROAD	NO OUTLET
242	EVANS PLACE	3	3	41A	42H	CO	ASPHALT	50	0.409	30	22	1	GOLF SHORES DRIVE	CULDESAC
243	EVANS ROAD	3	3	41	51	CO	DBST	40	1.054	26	20	1	GALLOWAY LANE	NO OUTLET
244	FACTORY STREET NORTH	1	5	85	130	CO	DBST	30	0.227	12	10	4	MOUNTAIN AVENUE WEST	NO OUTLET
245	FACTORY STREET SOUTH	1	5	85	130	CO	GRAVEL	30	0.049	12	10	4	MOUNTAIN AVENUE WEST	NO OUTLET
246	FACULTY CIRCLE	1	5	45C	59	CO	ASPHALT	40	0.207	18	18	2	TORIAN ROAD	NEW COLLEGE DRIVE
247	FAIRVIEW CIRCLE	1	1	52A3	64K	CO	ASPHALT	50	0.634	30	22	1	FAIRVIEW ROAD	FAIRVIEW ROAD
248	FAIRVIEW ROAD	1	1	52A	64	CO	ASPHALT	50	1.15	26	20	2	LYNCHBURG ROAD	BOAT RAMP
249	FALCON DRIVE	4	6	43	46	CO	DBST	50	0.325	20	18	1	CULDESAC	WARREN CHAPEL ROAD
250	FALLS MILL ROAD	3	3	71	103	CO	GRAVEL	30	1.087	12	10	4	OLD SALEM LEXIE ROAD	NO OUTLET
251	FARM LANE	4	6	33	26	CO	GRAVEL	50	0.76	18	14	2	AEDC ROAD	AEDC-LAKEVIEW ROAD
252	FARRIS CHAPEL ROAD	3	4	62	95	CO	DBST	50	2.198	24	20	1	DAVID CROCKETT HWY	ROWE GAP ROAD
253	FARRIS CREEK BRIDGE ROAD	3	3	51	82	CO	ASPHALT	50	2.785	24	20	1	SIX MILE BOARD ROAD	MOORE COUNTY LINE
254	FARRIS LANE	3	4	62	95	CO	DBST	50	0.934	24	20	1	ROGGLI ROAD	FARRIS CHAPEL ROAD
255	FARRIS ROAD	3	4	63	98	CO	DBST	30	1.075	18	16	2	ROWE GAP ROAD	FARRIS LANE
256	FAWN DRIVE	1	5	73A	107O	CO	ASPHALT	50	0.19	30	22	1	POINT DRIVE	CULDESAC
257	FERGUS LANE	2	7	21	14	CO	GRAVEL	50	0.412	18	14	2	GOURDNECK ROAD NW	MOORE COUNTY LINE
258	FINNEY LANE	1	5	55B	69	CO	ASPHALT	40	0.16	20	20	1	GEORGIA AVENUE	SOLLAZE FREEMAN HWY
259	FINNEY ROAD	4	7	24	19	CO	COLD MIX	40	0.874	20	16	1	MONROE FLOYD ROAD	NO OUTLET
260	FINNEY ROAD	4	7	24	19	CO	COLD MIX	50	1.319	24	20	1	MONROE FLOYD ROAD	NO OUTLET
261	FIRE HALL LANE	1	5	95	161	CO	ASPHALT	50	0.237	26	20	1	SHERWOOD ROAD	NO OUTLET
262	FIRE TOWER ROAD	1	5	45D	60	CO	ASPHALT/GRAVEL	40	0.475/0.566	24/20	14/12	2	SEWANEE HWY	NO OUTLET
263	FLETCHER ROAD	2/4	7/8	32A	24	CO	DBST	60	1.912	24	20	1	OLD TULLAHOMA ROAD	ROCK CREEK ROAD
264	FLORIDA AVENUE	1	5	45C	59	CO	ASPHALT	40	0.528	20	20	1	TEXAS AVENUE	SOUTH CAROLINA AVENUE
265	FLOYD LANE	4	6	44	57	CO	DBST	50	1.379	24	20	1	BLUE SPRINGS ROAD	GREENHAW ROAD
266	FOREST LAKE ROAD	4	6	23	17	CO	ASPHALT	50	1.49	24	20	1	CINDER PATH ROAD	UT FARM ROAD
267	FOSTER LANE	3	4	72	114	CO	ASPHALT	40	1.301	24	20	1	MAXWELL ROAD	BUNCOMBE ROAD
268	FOX HOLLOW ROAD	2	7	32D	34	CO	DBST	50	0.191	22	18	1	EASTBROOK ROAD	LAKEVIEW STREET
269	FRANCIS ROAD	4	8	43B	45	CO	GRAVEL	30	0.296	12	12	4	SHELLY ROAD	NO OUTLET
270	FRANKLIN COUNTY PARK ROAD	4	6	23D	18	CO	ASPHALT	50	0.426	24	20	1	MORRIS FERRY BRIDGE ROAD	ELDER ROAD
271	FRED SHADOW LANE	3	4	63	86	CO	GRAVEL	30	0.362	10	10	4	DAVID CROCKETT HWY	NO OUTLET
272	FREEDOM LANE	3	4	63	86	CO	ASPHALT	40	0.216	24	20	1	LIBERTY ROAD	NO OUTLET
273	FREEMAN COURT	4	7	33C	35L	CO	ASPHALT	50	0.198	30	22	1	DECHERD ESTILL ROAD	CULDESAC
274	FRIENDSHIP LANE	4	7	22	16	CO	ASPHALT	50	0.376	24	20	1	U.T.S.I. ROAD	NO OUTLET
275	FUQUA ROAD	1	8	53C	75	CO	DBST	30	0.14	10	10	4	HOLDERS COVE ROAD	NO OUTLET
276	GALLOWAY LANE	3	3	51B	61D	CO	ASPHALT	50	1.91	24	20	1	LYNCHBURG ROAD	MOORE COUNTY LINE
277	GARDNER LANE	3	3	82	124	CO	GRAVEL	30	0.184	12	10	4	HICKORY GROVE ROAD	NO OUTLET
278	GARNER LANE	4	6	34	38	CO	DBST	50	1.474	26	20	1	OLD ALTO HWY	SPUR ROAD
279	GARNER ROAD	4	6	45	49	CO	DBST	50	1.006	24	20	1	ROARKS COVE ROAD	EAST ROARKS COVE ROAD
280	GARNERTOWN ROAD	1	5	55	79	CO	ASPHALT	50	1.134	24	20	1	SHERWOOD ROAD	SHERWOOD ROAD

NO.	ROAD NAME	Road Dist.	Comm Dist.	911 GRID	CO. GRID	CO/ST	SURFACE	R.O.W.	LOG MILE	BED WD	SURF WD	CLASS	BEGINNING	ENDING
281	GARRETT LANE	1	1	52	74	CO	ASPHALT	50	1.592	24	22	1	LYNCHBURG ROAD	MINGO ROAD
282	GAULT CEMETERY ROAD	2	7	21A	7	CO	DBST	30	0.433	18	16	2	TURKEY CREEK DRIVE	FINNEY ROAD NORTH
283	GEORGE HALL ROAD	3	3	82	134	CO	GRAVEL	30	0.287	12	12	4	SUGAR COVE ROAD	NO OUTLET
284	GEORGIA AVENUE	1	5	588	69	CO	ASPHALT	40	0.757	18	18	2	UNIVERSITY AVENUE	NO OUTLET
285	GEORGIA CROSSING ROAD	3	4	53A	66	CO	ASPHALT	50	6.08	24	20	1	WINCHESTER CITY LIMITS	HAWKINS COVE ROAD
286	GILLIAM LANE	1	5	55	79	CO	GRAVEL	30	0.175	10	8	4	GARNERTOWN ROAD	NO OUTLET
287	GIPSON CEMETERY ROAD	4	6	45B	59	CO	DBST	30	0.285	14	10	4	ROARKS COVE ROAD	NO OUTLET
288	GIPSON LANE	4	6	44	57	CO	DBST	50	0.846	22	18	1	GREENHAW ROAD	NO OUTLET
289	GLASNER LANE	4	6	33	26	CO	ASPHALT	50	0.847	24	20	1	PAYNES CHURCH ROAD	MORRIS FERRY BRIDGE ROAD
290	GLAUS LANE	3	4	62	94	CO	GRAVEL	30	0.272	14	12	4	POST OAK ROAD	NO OUTLET
291	GLAUS ROAD	3	4	62	84	CO	DBST	40	1.371	24	20	1	POST OAK ROAD	OWL HOLLOW ROAD
292	GLORY HILL CEMETERY ROAD	1	5	88B	131P	CO	COLD MIX	30	0.232	14	12	3	JUMP OFF ROAD	JUMP OFF ROAD
293	GOLDEN LANE	3	3	71	112	CO	GRAVEL	30	0.167	10	10	4	PLEASENT RIDGE ROAD	NO OUTLET
294	GOLF SHORES DRIVE	3	3	42B	441	CO	DBST/ASPHALT	50	0.360,28	26/22	26	3	MANSFORD ROAD	CULDESAC
295	GOOSE TRAIL	4	6	23D	18	CO	ASPHALT	50	0.074	14	12	3	MATHIS CIRCLE	DUCK DRIVE
296	GORE STREET	3	3	81D	133	CO	ASPHALT	50	0.145	24	20	1	HUNTLAND CITY LIMITS	PAINT ROCK ROAD
297	GORGAS ROAD	1	5	45D	60	CO	ASPHALT/GRAVEL	40	0.016/0.242	14/12	14/12	3	CRAVENS ROAD	NO OUTLET
298	GOSHEN ROAD	3	4	63	97	CO	DBST	40	1.218	26	20	1	WATER TANK ROAD	WILLIAMS COVE ROAD
299	GOURDNECK HOLLOW ROAD	2	7	31A	22	CO	DBST	40	0.595	16	14	2	GOURDNECK ROAD NW	NO OUTLET
300	GOURDNECK LANE	1	5	95	161	CO	GRAVEL	30	0.438	12	10	4	GOURDNECK ROAD SE	NO OUTLET
301	GOURDNECK ROAD NW	2	7	31A	41	CO	ASPHALT	50	5.517	23	19	1	AWALT ROAD	OLD TULLAHOMA HWY
302	GOURDNECK ROAD SE	1	5	95	161	CO	ASPHALT	50	0.73	24	18	1	SHERWOOD ROAD	JACKSON COUNTY LINE
303	GRADY ELLIOTT ROAD	4	6	24	12	CO	DBST	50	0.578	22	18	1	DUNCANTOWN ROAD	COFFEE COUNTY LINE
304	GRADY FLOYD LANE	4	6	44	57	CO	GRAVEL	30	0.288	12	10	3	GREENHAW ROAD	NO OUTLET
305	GRADY WILLIAMS ROAD	3	4	44	57	CO	DBST	50	1.2	18	16	2	GREENHAW ROAD	BLUE SPRINGS ROAD
306	GRANDVIEW LAKE ROAD	2	7	32C	33	CO	ASPHALT	50	0.470	22	20	1	HASTY LANE	CULDESAC
307	GRANNY POND ROAD	4	6	35	29	CO	GRAVEL	30	0.706	12	10	4	RUTLEDGE FORD ROAD	NO OUTLET
308	GRANT AVENUE	4	8	43D	56	CO	ASPHALT	40	0.228	18	16	2	FLOYD STREET	DECHERD ESTILL ROAD
309	GREASY COVE ROAD	3	3	91	142	CO	DBST	50	2.474	26	20	2	ELORA ROAD	NO OUTLET
310	GREEN CEMETERY ROAD	3	4	63C	98A	CO	GRAVEL	30	0.147	16	12	4	FARRIS CHAPEL ROAD	NO OUTLET
311	GREEN HILL LANE	3	3	91	153	CO	GRAVEL	30	0.317	8	8	4	FRANCISCO ROAD	NO OUTLET
312	GREENBRIAR DRIVE	4	6	22B	8	CO	ASPHALT	50	0.083	26	22	1	JEAN DRIVE	NO OUTLET
313	GREENHAW ROAD	3/4	4/6	44	47	CO	ASPHALT	50	6.329	24	20	1	COWAN CITY LIMITS	VETERANS MEMORIAL DRIVE
314	GREENS VIEW ROAD	1	5	45C	59	CO	ASPHALT/GRAVEL	50	0.483/0.216	18/20	16/20	2	UNIVERSITY AVENUE	NO OUTLET
315	GREER ROAD	4	6	24	20	CO	ASPHALT	50	0.352	24	20	1	GUM CREEK ROAD	DABBS FORD ROAD
316	GREESON LANE	3	4	73	97	CO	DBST	30	0.079	12	10	4	HOLDERS CEMETERY ROAD	NO OUTLET
317	GRIDER ROAD	2	2	42D	54	CO	ASPHALT	50	0.273	24	20	1	OLD TULLAHOMA ROAD	BROWN ROAD WEST
318	GRIZZELL LANE	3	4	53D	76	CO	GRAVEL	30	0.308	12	12	4	COWAN HWY	NO OUTLET
319	GROWDEN LANE	4	6	22	16	CO	ASPHALT	40	0.639	24	20	2	COOK ROAD	NO OUTLET
320	GUDGER ROAD	1	5	55	80	CO	ASPHALT/DBST/GRAVEL	50	1.386/0.17/0.61	24/10	20/10	2	JUMP OFF ROAD	NO OUTLET

NO.	ROAD NAME	Road Dist.	Comm Dist.	E 911 GRID	CO. GRID	CO/ST	SURFACE	R.O.W.	LOG MILE	BED WD	SURF WD	CLASS	BEGINNING	ENDING
321	GUM CREEK ROAD	4	6	34	27	CO	ASPHALT	50	5.069	24	20	1	OLD ALTO HWY	OAK GROVE ROAD
322	HAAS LANE	3	4	63A	87J	CO	DBST	30	0.268	11	12	4	BRADFORD LANE	NO OUTLET
323	HAAS ROAD	3	4	63	87	CO	DBST	40	0.403	24	20	1	OLD HOLDERS COVE ROAD	CENTENNIAL ROAD
324	HADDON LANE	3	3	52	74	CO	DBST	30	1.365	16	16	3	LYNCHBURG ROAD	ISELL TURN ROAD
325	HALL STREET	1	5	45C	59	CO	ASPHALT	40	0.312	18	18	2	GEORGIA AVENUE	UNIVERSITY AVENUE
326	HALL'S CEMETERY ROAD	3	3	61D	93	CO	GRAVEL	30	0.418	12	10	4	SUGARTREE SPRINGS ROAD	NO OUTLET
327	HALL'S HAVEN LANE	3	3	61	83	CO	GRAVEL	30	0.249	16	12	3	MARSHALL ROAD	NO OUTLET
328	HARMONY LANE	3	3	51	72	CO	ASPHALT/GRAVEL	40	0.0240.153	20/10	20/10	2	LYNCHBURG ROAD	NO OUTLET
329	HARRIS CHAPEL DRIVE	2	2	42D	54	CO	ASPHALT	50	0.484	24	20	1	OLD TULLAHOMA ROAD	HARRIS CHAPEL ROAD
330	HARRIS CHAPEL ROAD	2	2	42A	44	CO	ASPHALT	50	0.594	24	20	1	EASTBROOK ROAD	NO OUTLET
331	HARTON BOULEVARD	4	6	12D	3	CO	ASPHALT	50	0.666	22	18	1	COFFEE COUNTRY LINE	NO OUTLET
332	HASTY LANE	2	7	32	33	CO	ASPHALT	50	1.055	26	22	1	PLEASANT GROVE ROAD	NO OUTLET
333	HASTY RIDGE DRIVE	2	7	32	33	CO	ASPHALT	40	0.455	22	20	1	HIGHLAND RIDGE ROAD	NO OUTLET
334	HAT ROCK ROAD	1	5	55B	69	CO	ASPHALT	40	0.766	22	22	1	BOB STEWMAN LANE	LAKE O'DONNELL ROAD
335	HATCHETT ROAD	3	3	81	132	CO	DBST	40	0.444	24	18	1	STEWART ROAD	MCCUIRE CEMETERY ROAD
336	HAWKERSMITH LANE	1	2	42D	54	CO	ASPHALT	50	0.156	18	16	2	LEES FORD LANE	NO OUTLET
337	HAWKINS COVE ROAD	3	4	54	68	CO	GRAVEL/DBST	50	0.155/2.528	10/22	10/18	2	SEWANEE HWY	NO OUTLET
338	HAWKINS LANE	1	5	55B	69	CO	ASPHALT	40	0.034	14	14	3	SOLLADE FREEMAN HWY	LAKE O'DONNELL ROAD
339	HAYNES HOLLOW ROAD	3	3	41	42	CO	DBST	40	0.333	20	18	2	MANSFORD ROAD	NO OUTLET
340	HEATHERWAY	2	7	32D	34	CO	ASPHALT	50	0.897	24	20	1	HILLWOOD DRIVE	NO OUTLET
341	HENDERSON LANE	3	4	54C	77	CO	GRAVEL	30	1.184	14	12	3	COWAN CITY LIMIT	NO OUTLET
342	HENDON COURT	4	8	43	46	CO	GRAVEL	30	0.09	10	10	4	ASIA ROAD	CULDESAC
343	HENDRIX LANE	2	7	22	15	CO	DBST	40	0.251	12	12	3	OLD TULLAHOMA ROAD	NO OUTLET
344	HENLEY HOLLOW ROAD	4	6	45	48	CO	GRAVEL	30	0.456	14	12	3	EAST ROARKS COVE ROAD	NO OUTLET
345	HENLEY LANE	4	6	35	29	CO	COLD MIX	50	0.778	14	12	2	VETERANS MEMORIAL DR EAST	NO OUTLET
346	HENLEY ROAD	2	7	31	22	CO	GRAVEL	30	0.49	14	14	3	GOURDNECK ROAD NW	MOORE COUNTRY LINE
347	HENRY BERRYHILL ROAD	4	6	44	57	CO	GRAVEL	30	0.31	14	12	3	FLOYD LANE	NO OUTLET
348	HENRY LANE	4	6	24	20	CO	DBST	30	0.146	14	10	4	YELLOW BRANCH ROAD	NO OUTLET
349	HENSON LANE	4	6	34	38	CO	GRAVEL	30	0.365	12	10	4	OLD ALTO HIGHWAY	NO OUTLET
350	HER JIM ROAD	1	5	55	79	CO	DBST	40	0.109	10	8	4	ODEAR ROAD	NO OUTLET
351	HESSEY BRANCH ROAD	4	6	43	46	CO	GRAVEL	30	0.278	14	12	4	KNIGHTS CHURCH ROAD	NO OUTLET
352	HEVENER LANE	4	6	22B	8	CO	DBST	30	0.134	12	10	4	ROCK CREEK ROAD	NO OUTLET
353	HICKORY CIRCLE	3	3	51A	62	CO	DBST	40	0.12	26	20	1	MAGNOLIA DRIVE	MAGNOLIA DRIVE
354	HICKORY GROVE ROAD	3	3	81D	133	CO	ASPHALT	40	3.183	24	20	1	BUNCOMBE ROAD	BEANS CREEK ROAD
355	HICKORY HOLLOW ROAD	2	7	32	23	CO	DBST	50	0.639	20	16	1	HIMES LANE	CULDESAC
356	HICKORY LANE	3	4	63	87	CO	DBST	50	0.276	20	18	2	HOLDERS COVE ROAD	NO OUTLET
357	HICKORY POINT DRIVE	3	3	51A	62	CO	DBST	40	0.103	26	20	1	MAGNOLIA DRIVE	CULDESAC
358	HIDDEN VALLEY ROAD	3	3	91	153	CO	DBST	50	0.5	20	18	1	WHITES GAP ROAD	NO OUTLET
359	HIGH TOP LANE	3	4	44	57	CO	DBST	50	0.377	24	20	3	GREENHAW ROAD	NO OUTLET
360	HIGHLAND LANE	1	5	55A	70	CO	ASPHALT	30	0.166	12	10	2	OTTER FALLS ROAD	NO OUTLET

NO.	ROAD NAME	Road Dist.	Comm Dist.	E 911 GRID	CO. GRID	CO/ST	SURFACE	R.O.W.	LOG MILE	BED WID	SURF WID	CLASS	BEGINNING	ENDING
361	HIGHLAND RIDGE ROAD	2	7	32	33	CO	ASPHALT	40	2.633	24	20	2	PLEASANT GROVE ROAD	NO OUTLET
362	HIGHLAND TRACE	1	5	55A	70	CO	ASPHALT	40	0.285	24	20	1	LAUREL BRAE DRIVE	CULDESAC
363	HILL-COULSON ROAD	4	6	34	28	CO	COLD MIX	50	0.357	20	18	1	WILDER CHAPEL ROAD	NO OUTLET
364	HILL-MEDLEY LANE	3	3	71	113	CO	GRAVEL	30	0.272	12	10	4	ROBINSON CREEK ROAD	NO OUTLET
365	HILLTOP DRIVE	3	3	42C	53	CO	ASPHALT	40	0.152	28	22	1	HOPKINS LANE	CULDESAC
366	HILLWOOD DRIVE	2	7	32D	34	CO	ASPHALT	50	0.567	22	18	1	EASTBROOK ROAD	HEATHER WAY
367	HIMES LANE	2	7	32	23	CO	ASPHALT	50	0.801	26	20	1	OLD TULLAHOMA ROAD	ROCK CREEK ROAD
368	HINKLE LANE	2	7	22C	23	CO	ASPHALT	50	1.22	24	20	1	HURRICANE ROAD	AWALT ROAD
369	HINSHAW LANE	3	4	62	84	CO	GRAVEL	30	0.499	14	10	3	OWL HOLLOW ROAD	GLAUS ROAD
370	HITTON LANE	3	3	81D	133	CO	GRAVEL	30	0.243	14	12	3	HICKORY GROVE ROAD	NO OUTLET
371	HOLDER'S CEMETERY ROAD	3	4	63D	97J	CO	DBST	40	3.472	24	20	1	LIBERTY ROAD	NORWOOD CREEK ROAD
372	HOLDER'S COVE ROAD	1/3	1/4	53C	76	CO	ASPHALT	50	3.456	20	20	1	WINCHESTER CITY LIMIT	HOLDERS CEMETERY ROAD
373	HOLIDAY CAMP DRIVE	2	7	31A	22	CO	DBST	30	0.4	20/25	18/30	1	HOLIDAY DRIVE	OLD AWALT ROAD
374	HOLIDAY DRIVE	2	7	31A	22	CO	DBST	40	0.2	24	18	1	OLD AWALT ROAD	NO OUTLET
375	HOLLAND LANE	4	6	33	36	CO	GRAVEL	30	0.233	12	10	3	KNIGHTS CHURCH ROAD	NO OUTLET
376	HOLLY CIRCLE	3	3	51A	62	CO	DBST	40	0.05	26	20	1	WALNUT DRIVE	CULDESAC
377	HOLLY FLAT ROAD	1	5	95	151	CO	GRAVEL	30	0.18	10	10	4	SHERWOOD ROAD	NO OUTLET
378	HOLLY TREE DRIVE	2	7	42	53	CO	ASPHALT	40	0.161	30	22	1	BELL MEMORIAL DRIVE	CULDESAC
379	HOLMAN LANE	4	6	22	16	CO	DBST	30	0.116	22	18	1	ROCK CREEK ROAD	NO OUTLET
380	HOLMES LANE	1	6	45C	59	CO	GRAVEL	30	0.105	18	18	2	ROARKS COVE ROAD	ALSTON LANE
381	HOLT LANE	2	7	21A	8	CO	ASPHALT	40	0.858	26	18	1	GOURDNECK ROAD NW	TULLAHOMA CITY LIMIT
382	HOLT ROAD	2	2/7	42A	44	CO	GRAVEL	30	0.413	16	14	3	EASTBROOK HOLLOW ROAD	NO OUTLET
383	HONEY HOLLOW ROAD	3	3	61C	92	CO	DBST	50	0.114	26	18	1	MASON EVERETTE ROAD	CULDESAC
384	HONEY LANE	2	7	32D	34	CO	ASPHALT	50	1.930	24	20	1	OLD TULLAHOMA ROAD	NO OUTLET
385	HOOD LANE	3	4	63C	87	CO	DBST	30	0.523	16	12	3	LIBERTY ROAD	NO OUTLET
386	HOOPER ROAD	3	4	63	96	CO	DBST	40	1.285	24	20	1	ROWE GAP ROAD	LIBERTY ROAD
387	HOPE CIRCLE	2	7	32D	34	CO	ASPHALT	50	0.143	24	20	1	HOPE DRIVE	CULDESAC
388	HOPE DRIVE	2	7	32D	34	CO	ASPHALT	50	0.559	24	20	1	HONEY LANE	B. J.'S LANDINGS
389	HOPKINS LANE	3	3	42	53	CO	ASPHALT	50	0.952	26	20	1	AWALT DRIVE	BLUFF DRIVE
390	HOPKINS ROAD	1	3	52	73	CO	DBST	40	0.741	26	20	1	MINGO ROAD	COLE LANE
391	HORSESHOE LANE	3	3	62	94	CO	GRAVEL	30	0.375	16	14	3	POST OAK ROAD	GLAUS ROAD
392	HORTON HOLLOW ROAD	3	3	82B	124	CO	DBST	50	0.838	22	18	2	SUGAR COVE ROAD	NO OUTLET
393	HORTON LANE	3	3/4	72	104	CO	DBST	50	0.8	12	12	4	MAXWELL ROAD	NO OUTLET
394	HUDSON LANE	3	4	53D	76	CO	DBST	40	0.718	26	22	1	GEORGIA CROSSING ROAD	NO OUTLET
395	HUFFER ROAD	1	1	52A2	64C	CO	ASPHALT	40	0.15	22	20	1	MAPLE BEND ROAD	NO OUTLET
396	HUGSON ROAD	1	5	45D	60	CO	ASPHALT	40	0.114	20	20	1	QUINTARD ROAD	CULDESAC
397	HUNT CEMETERY ROAD	2	7	32D4	44	CO	GRAVEL	30	0.188	12	10	4	LOCKMILLER ROAD	NO OUTLET
398	HUNT HOLLOW DRIVE	2	7	42A1	44	CO	ASPHALT	50	0.284	22	18	1	LOCKMILLER ROAD	OLD COACH TRAIL
399	HUNTINGTON NORTH DRIVE	3	3	52	63	CO	ASPHALT	40	0.203	22	18	1	WILDWOOD TRACE	NO OUTLET
400	HUNTINGTON SOUTH DRIVE	3	3	52	63	CO	ASPHALT	40	0.104	22	18	1	WILDWOOD TRACE	NO OUTLET

NO.	ROAD NAME	Road Dist.	Comm Dist.	E 911 GRID	CO. GRID	CO/ST	SURFACE	R.O.W.	LOG MILE	BED WD	SURF WD	CLASS	BEGINNING	ENDING
401	HURRICANE ROAD	2	7	32	23	CO	ASPHALT	40	1.783	22	20	1	OLD TULLAHOMA ROAD	AWALT ROAD
402	IKARD LANE	4	6	35	29	CO	DBST	30	0.478	14	12	3	EAST ROARKS COVE ROAD	NO OUTLET
403	INDIAN CREEK DRIVE	3	3	71	112	CO	DBST	40	0.564	20	18	1	PLEASANT RIDGE ROAD	NO OUTLET
404	INDIAN CREEK ROAD	3	3	81A	123	CO	ASPHALT	50	0.458	24	20	1	DAVID CROCKETT HWY	HUNTLAND CITY LIMIT
405	INDUSTRIAL DRIVE	2	2	53A	66	CO	ASPHALT	50	1.117	24	20	1	GEORGIA CROSSING ROAD	WINCHESTER CITY LIMIT
406	IRON GAP ROAD	1	5	73	118	CO	ASPHALTDBST	50	0.056/2.622	26	20	1	KEITH SPRINGS MOUNTAIN ROAD	NO OUTLET
407	ISBELL LANE	4	6	44	47	CO	DBST	50	0.889	24	20	1	WARREN CHAPEL ROAD	NO OUTLET
408	ISBELL TURN ROAD	1/3	1/3	52	74	CO	COLD MIX	50	1.432	22	20	1	CARSON LANE	MINGO ROAD
409	JACK HOLLOW LANE	3	3	61	93	CO	GRAVEL	30	0.281	12	10	4	OLD SALEM-LEXIE ROAD	NO OUTLET
410	JACKIE SUMMERS LANE	3	4	53C	75	CO	GRAVEL	30	0.198	14	12	3	ROWE GAP ROAD	NO OUTLET
411	JACKSON CEMETERY ROAD	3	4	64	89	CO	GRAVEL	30	0.168	10	10	4	SLAGTOWN ROAD	NO OUTLET
412	JAMES CLARK LANE	3	3	61	93	CO	GRAVEL	30	0.283	12	12	4	BAXTER HOLLOW ROAD	NO OUTLET
413	JAMES CRABTREE DRIVE	4	6	22B	8	CO	DBST	30	0.143	16	12	3	ROCK CREEK ROAD	NO OUTLET
414	JANS LANE	2	7	22	15	CO	COLD MIX	50	0.202	20	18	2	OLD TULLAHOMA ROAD	NO OUTLET
415	JEAN DRIVE	4	6	22B	8	CO	ASPHALT	50	0.705	22	22	2	ROCK CREEK ROAD	CULDESAC
416	JENSEN LANE	1	1	52A	64	CO	GRAVEL	30	0.161	16	14	3	FAIRVIEW ROAD	NO OUTLET
417	JERNIGAN LANE	4	6	38B	25	CO	DBST	50	0.19	14	12	3	CINDER PATH ROAD	NO OUTLET
418	JERNIGAN ROAD	3	3	81	92	CO	DBST	30	0.464/0.385	14	12	3	RIDGE ROAD	NO OUTLET
419	JERSEY LANE	3	4	52D	64	CO	GRAVEL	30	0.306	14	12	3	MINGO ROAD	NO OUTLET
420	JESS DUNCAN LANE	4	6	24	12	CO	DBST	50	0.416	24	20	1	AEDC ROAD	NO OUTLET
421	JESSIE LANE	3	4	64C	98	CO	GRAVEL	30	0.2	10	10	4	OWENS DRIVE	NO OUTLET
422	JIM GIPSON LANE	4	6	34	28	CO	DBST	50	0.393	30	20	2	OAK GROVE ROAD	NO OUTLET
423	JOE TAYLOR LANE	4	6	44	47	CO	GRAVEL	30	0.35	14	12	3	MANTOOTH ROAD	NO OUTLET
424	JOHN CAMPBELL ROAD	1	5	72	115	CO	GRAVEL	30	0.126	14	12	3	IRON GAP ROAD	NO OUTLET
425	JOHNSON CIRCLE	3	3	52	73	CO	GRAVEL	30	0.218	14	10	3	SIX MILE BOARD ROAD	SIX MILE BOARD ROAD
426	JORDAN DRIVE	2	7	32	33	CO	ASPHALT	50	0.097	30	22	1	CALDWELL DRIVE	CULDESAC
427	JOYCE LANE	1/3	1/4	52	74	CO	COLD MIX	50	0.932	24	20	3	MINGO ROAD	WINCHESTER CITY LIMITS
428	KADE'S COURT	3	4	44C	57P	CO	ASPHALT	50	0.22	22	22	1	CARTER ROAD	CULDESAC
429	KASSERMAN SWITCH DRIVE	3	4	62	54	CO	ASPHALT	50	0.799	26	20	1	KASSERMAN SWITCH LANE	KASSERMAN SWITCH ROAD
430	KASSERMAN SWITCH LANE	3	4	62	54	CO	ASPHALT	50	0.700	26	20	1	OWL HOLLOW ROAD	DAVID CROCKETT PARKWAY
431	KASSERMAN SWITCH ROAD	3	4	62	54	CO	ASPHALT	50	1.562	26	20	1	MINGO ROAD	DAVID CROCKETT PARKWAY
432	KEATON ALLIE LANE	2	7	32B	23	CO	DBST	50	0.075	16	14	1	HICKORY HOLLOW ROAD	NO OUTLET
433	KEITH COVE ROAD	3	4	64	88	CO	COLD MIX	50	5.033	24	20	1	WATER TANK ROAD	WATER TANK ROAD
434	KEITH LANE	3	3	91	142	CO	DBST	40	0.315	22	18	1	KEITH ROAD	NO OUTLET
435	KEITH ROAD	3	3	91	142	CO	DBST	50	1.011	22	18	1	GREASY COVE ROAD	NO OUTLET
436	KEITH SPRINGS MOUNTAIN RD	1	5	73	116	CO	ASPHALT	50	5.756	24	20	1	ROWE GAP ROAD	NO OUTLET
437	KENNEDY LANE	3	3	82	134	CO	GRAVEL	30	0.202	12	10	4	HICKORY GROVE ROAD	NO OUTLET
438	KENNERLY LANE	4	6	34B	27G	CO	GRAVEL	30	0.167	18	12	4	SHERILL LANE	NO OUTLET
439	KENNERLY ROAD	1	5	55B	69	CO	ASPHALT	40	0.615	20	20	1	GERORGIA AVENUE	SOLLAGE FREEMAN HWY
440	KENTUCK LANE	3	4	72	114	CO	GRAVEL	30	0.15	10	10	4	FOSTER LANE	NO OUTLET

NO.	ROAD NAME	Road Dist.	Comm Dist.	E911 GRID	CO. GRID	CO/ST	SURFACE	R.O.W.	LOG MILE	BED WD	SURF WD	CLASS	BEGINNING	ENDING
441	KENTUCKY AVENUE	1	5	55	79	CO	ASPHALT	40	0.542	20	20	1	SOLLAGE FREEMAN HWY	TENNESSEE AVENUE
442	KINGS ROAD	1	5	55	79	CO	GRAVEL	30	0.136	14	10	4	SHERWOOD ROAD	NO OUTLET
443	KINSLAW LANE	3	3	81A	123	CO	DBST	50	0.431	14	12	4	BEANS CREEK ROAD	NO OUTLET
444	KIRBY-SMITH ROAD	1	5	45C	59	CO	ASPHALT	40	0.243	18	18	2	ROARKS COVE ROAD	NO OUTLET
445	KITCHEN HOLLOW ROAD	3	3	51	72	CO	COLD MIX	50	0.521	22	16	1	LYNCHBURG ROAD	NO OUTLET
446	KNIGHT LANE	3	4	63	97	CO	DBST	50	0.382	26	22	1	GOSHEN ROAD	NO OUTLET
447	KNIGHT ROAD	4	6	24	20	CO	ASPHALT	50	1.234	24	20	1	GUM CREEK ROAD	OAK GROVE ROAD
448	KNIGHTS CHURCH ROAD	4	6/8	33	26	CO	ASPHALT	50	1.956	24	20	1	OLD ALTO HIGHWAY	MONROE FLOYD ROAD
449	KNIGHTS HOMEPLACE LANE	4	6	34	28	CO	GRAVEL	30	0.256	14	10	4	KNIGHT ROAD	NO OUTLET
450	KNOTT ROAD	1	1	52A	64	CO	GRAVEL	50	0.369	18	14	3	MAPLE BEND ROAD	NO OUTLET
451	KNUCKLES ROAD	3	4	72	115	CO	GRAVEL	30	0.3	12	12	4	BUNCOMBE ROAD	NO OUTLET
452	KOGER LANE	3	3	91	153	CO	GRAVEL	30	0.566	10	10	4	FRANCISCO ROAD	NO OUTLET
453	L. B. ROAD	3	3	61	82	CO	GRAVEL	30	0.601	12	10	4	NEAL ROAD	NEAL ROAD
454	LAFEVERS LANE	3	3	61	93	CO	GRAVEL	30	0.192	16	12	3	POST OAK ROAD	NO OUTLET
455	LAKE BRATTON LANE	1	5	55	79	CO	GRAVEL	30	0.118	10	10	4	CARRUTHERS ROAD	NO OUTLET
456	LAKE CHESTON DRIVE	1	5	45C3	58D	CO	DBST	30	0.154	24	20	4	BREAKFIELD ROAD	NO OUTLET
457	LAKE HAVEN DRIVE	2	7	31	32	CO	DBST	50	0.898	24	20	2	WEDDINGTON LANE	NO OUTLET
458	LAKE ODDONNELL ROAD	1	5	55B	69	CO	ASPHALT	40	1.12	20	20	1	SOLLAGE FREEMAN HWY	SOLLAGE FREEMAN HWY
459	LAKERIDGE SOUTH DRIVE	3	3	31	32	CO	ASPHALT	40	0.305	28	22	1	MOORE COUNTY LINE	CULDESAC
480	LAKEVIEW STREET	2	7	42A	44	CO	DBST	50	0.765	22	18	1	LOCKMILLER ROAD	NO OUTLET
461	LAKEVIEW TRAIL	4	6	24	19	CO	ASPHALT/DBST	50	.801/1.029	22	18	1	MONROE FLOYD ROAD	FINNEY ROAD
462	LAMB ROAD	3	3	51	72	CO	GRAVEL	30	0.466	20	16	2	VANZANT BEND ROAD	NO OUTLET
463	LANGLEY DRIVE	3	3	61	82	CO	GRAVEL	30	0.239	10	10	4	NEAL ROAD	NO OUTLET
464	LARKSPUR COURT	4	4	22B	8	CO	ASPHALT	50	0.116	26	22	1	GREENBRIAR DRIVE	CULDESAC
465	LASTER-HOLMAN LANE	4	8	43D	56	CO	GRAVEL	30	0.345	16	12	3	SHELLY ROAD	NO OUTLET
466	LATHAM LANE	3	3	61	93	CO	GRAVEL	30	0.19	12	12	4	BENSON LANE	NO OUTLET
467	LAUREL BRAE DRIVE	1	5	55A	70	CO	ASPHALT	40	0.555	24	20	1	JUMP OFF ROAD	CULDESAC
468	LAUREL BRANCH TRAIL	1	5	65	91	CO	DBST	50	1.249	12	12	4	JUMP OFF ROAD	NO OUTLET
469	LAUREL DRIVE	1	5	55B	69	CO	ASPHALT	40	0.845	18	18	2	MIKELL LANE	MORGANS STEEP ROAD
470	LAUREL LANE	1	5	73	116	CO	GRAVEL	30	0.278	12	10	4	MEMORY LANE	NO OUTLET
471	LAUREL OAK DRIVE	2	2	43C	55	CO	ASPHALT	50	0.142	22	20	1	NANDINA TRAIL	BARBERRY TRAIL
472	LEAKY POND LANE	1	5	45D	60	CO	GRAVEL	30	0.164	12	12	4	MIDWAY ROAD	NO OUTLET
473	LEATHERWOOD DRIVE	3	3	51A1	62	CO	ASPHALT	50	0.279	22	20	1	OLD MANSFORD ROAD	CULDESAC
474	LEE ROY HILL ROAD	4	8	32A	24	CO	GRAVEL	30	0.091	14	12	3	TULLAHOA HWY	NO OUTLET
475	LEES FORD LANE	2	2	42D	54	CO	ASPHALT	50	0.233	22	20	1	OLD TULLAHOA ROAD	NO OUTLET
476	LEON STEPHENS LANE	1	5	85	140	CO	GRAVEL	30	0.332	14	12	3	SHERWOOD ROAD	NO OUTLET
477	LESTER LUMBAUGH LANE	3	3	61	83	CO	GRAVEL	30	0.185	12	10	4	VERNON RIDGE ROAD	NO OUTLET
478	LEXIE CROSSROAD CEM. RD	3	3	61B	82L	CO	GRAVEL	30	0.25	14	10	4	FARRIS CREEK BRIDGE ROAD	NO OUTLET
479	LIBERTY ROAD	1/3	1/4	63	96	CO	DBST/ASPHALT	50	4.3/4.5	24	20	1	WINCHESTER CITY LIMIT	HOLDERS COVE ROAD
480	LIGHTFOOT LANE	4	6	24	12	CO	DBST	30	0.323	14	12	4	AEDC ROAD	NO OUTLET

NO.	ROAD NAME	Road Dist.	Comm Dist.	E 911 GRID	CO. GRID	CO/ST	SURFACE	R.O.W.	LOG MILE	BED WD	SURF WD	CLASS	BEGINNING	ENDING
481	LIMESTONE ROAD	3	3	81	122	CO	DBST	40	2.005	22	18	1	JOHN HUNTER HWY	MCCLURE CEMETERY ROAD
482	LINDA LANE	2	7	21A	7	CO	DBST	40	0.269	24	18	1	TURKEY CREEK DRIVE	TULLAHOMA CITY LIMIT
483	LISA DRIVE	2	7	21A	81	CO	ASPHALT	50	0.254	22	22	1	HOLT LANE	CULDESAC
484	LITTLE BEAN HOLLOW ROAD	3	3	41	51	CO	COLD MIX	50	0.546	22	18	1	GALLOWAY LANE	MOORE COUNTRY LINE
485	LITTLE HURRICANE ROAD	2	7	42A	44	CO	ASPHALT	50	2.406	24	20	1	OLD TULLAHOMA ROAD	NO OUTLET
486	LOCKMILLER ROAD	2	7	42A	44	CO	ASPHALT	40	2.909	24	20	1	OLD TULLAHOMA ROAD	NO OUTLET
487	LONG CEMETERY ROAD	4	6	48B	49F	CO	GRAVEL	30	0.055	14	12	4	COVE CHURCH ROAD	NO OUTLET
488	LONG LANE	4	6	34	37	CO	ASPHALT	50	0.562	24	20	1	OLD ALTO HIGHWAY	GUM CREEK ROAD
489	LONG VIEW DRIVE	1	1	52	64	CO	ASPHALT	40	0.255	24	24	1	DRIPPING SPRINGS ROAD	CULDESAC
490	LONGS LANE	1	5	55B	69	CO	GRAVEL	30	0.087	8	8	4	BOB STEWMAN ROAD	NO OUTLET
491	LONGVIEW TRAIL	2	7	42	43	CO	ASPHALT	40	0.109	30	22	1	DAMRON ROAD	CULDESAC
492	LOOP DRIVE	2	2	43B	45	CO	ASPHALT	40	0.48	24	20	1	OLD ESTILL SPRINGS ROAD	CULDESAC
493	LORENA ROAD	1	1	52	74	CO	ASPHALT	40	0.474	24	20	1	GARRETT LANE	CARSON LANE
494	LOST COVE ROAD	1	5	75	120	CO	DBST	30	0.852	12	10	4	SHERWOOD ROAD	NO OUTLET
495	LOST COVE TRAIL	1	5	65	90	CO	GRAVEL	30	0.45	12	12	4	SHERWOOD ROAD	NO OUTLET
496	LOUISIANA CIRCLE	1	5	45C	59	CO	ASPHALT	40	0.298	18	18	2	UNIVERSITY AVENUE	GREENS VIEW ROAD
497	LUTTRELL DRIVE	2	2	43B3	45	CO	DBST	40	0.2	18	12	2	OLD ESTILL SPRINGS ROAD	NO OUTLET
498	MAGNOLIA AVENUE	1	5	55B	69	CO	ASPHALT	40	0.189	20	20	1	ALABAMA AVENUE	KENNERLY ROAD
499	MAGNOLIA DRIVE	3	3	51A	62	CO	DBST	40	0.802	26	20	1	WALNUT DRIVE	CULDESAC
500	MAJESTIC DRIVE	4	6	44C	57	CO	ASPHALT	50	0.233	20	20	2	BLUE SPRINGS ROAD	CULDESAC
501	MAANDA-STACI LANE	4	6	24	19	CO	DBST	40	0.127	14	12	3	GUM CREEK ROAD	NO OUTLET
502	MANTOOTH ROAD	4	6	44	48	CO	GRAVEL	30	0.837	16	14	3	WARREN CHAPEL ROAD	VETERANS MEMORIAL DRIVE EAST
503	MAPLE AVENUE	2	7	22	15	CO	ASPHALT	40	0.123	22	20	1	PINEVIEW CIRCLE	OAKVIEW CIRCLE
504	MAPLE BEND LANE	1	1	52A3	64D	CO	ASPHALT	40	0.27	24	20	1	BLIGH HALL ROAD	MAPLE BEND ROAD
505	MAPLE BEND ROAD	1	1	52A3	64P	CO	ASPHALT	50	1.109	24	20	1	LYNCHBURG ROAD	NO OUTLET
506	MAPLE DRIVE	1	1	52A1	64	CO	ASPHALT	40	0.124	26	22	1	DRIPPING SPRINGS ROAD	LONG VIEW DRIVE
507	MAPLE STREET	1	5	55B	69	CO	ASPHALT	40	0.25	20	20	1	SEWANEE HWY	SEWANEE HWY
508	MARBLE PLAINS ROAD	3	3	41D	52B	CO	ASPHALT	50	0.5	20	16	1	TIMS FORD DRIVE	NO OUTLET
509	MARSHALL ROAD	3	3	61	83	CO	DBST	40	0.945	26	22	1	POST OAK ROAD	BAXTER HOLLOW ROAD
510	MARY SIMPSON LANE	1	1	53C	75	CO	DBST	30	0.076	10	10	4	LIBERTY ROAD	NO OUTLET
511	MASON-EVERETTE	3	3	61	92	CO	DBST	50	1.103	24	20	1	LEXIE BEANS CREEK ROAD	NO OUTLET
512	MASON'S PLACE	3	4	44C	57P	CO	ASPHALT	50	0.274	22	22	1	BLUE SPRINGS ROAD	KADES COURT
513	MASTER LANE	3	3	72	104	CO	GRAVEL	30	0.336	14	12	4	AMACHER ROAD	NO OUTLET
514	MATHIS CIRCLE	4	6	23D	18	CO	ASPHALT	50	0.576	16	14	2	MORRIS FERRY BRIDGE ROAD	MORRIS FERRY BRIDGE ROAD
515	MATTHEW BRANCH ROAD	1	1	52A4	106	CO	GRAVEL	30	0.374	16	12	1	DRIPPING SPRINGS ROAD	NO OUTLET
516	MAXON LANE	1	5	55	79	CO	DBST	40	0.168	14	14	3	TENNESSEE AVENUE	TENNESSEE AVENUE
517	MAXWELL MOUNTAIN ROAD	3	3	82	124	CO	GRAVEL	50	0.635	16	14	3	BUNCOMBE ROAD	NO OUTLET
518	MAXWELL ROAD	3	3/4	72	114	CO	ASPHALT	40	1.973	24	20	1	BUNCOMBE ROAD	DAVID CROCKETT HWY
519	MCAMIS LANE	3	4	54	78	CO	ASPHALT	40	0.785	24	20	1	SEWANEE HWY	GEORGIA CROSSING ROAD
520	MCBEE LANE	1	5	65	91	CO	GRAVEL	30	0.115	10	10	4	GUJGER ROAD	NO OUTLET

NO.	ROAD NAME	Road Dist.	Comm Dist.	E 911 GRID	CO. GRID	CO/ST	SURFACE	R.O.W.	LOG MILE	BED WD	SURF WD	CLASS	BEGINNING	ENDING
521	MCBEE RANCH LANE	3	4	54	78	CO CO	GRAVEL	30	0.587	12	10	4	SEWANEE HWY	NO OUTLET
522	MCCAIN ROAD	2	2	42D	54	CO CO	DBST	50	0.29	14	12	3	PINE BLUFF ROAD	NO OUTLET
523	MCCLOURE CEMETERY ROAD	3	3	81	122	CO CO	ASPHALT/DBST	40	1.268/1.916	26	20	1	DAVID CROCKETT HWY	ELORA ROAD
524	MCCORMICK LANE	3	3	71	103	CO CO	COLD MIX	40	0.372	26	20	1	WALNUT GROVE ROAD	AMACHER ROAD
525	MCKELVEY LANE	4	6	23	12	CO CO	DBST	30	0.197	16	12	3	AEDC ROAD	NO OUTLET
526	MEADOWOOD LANE	2	2	42D	54	CO CO	DBST	30	0.425	18	14	2	OLD TULLAHOMA ROAD	NO OUTLET
527	MEAKER LANE	2	7	42D	54	CO CO	DBST	50	0.071	16	12	2	HARRIS CHAPEL ROAD	NO OUTLET
528	MEMORY LANE	1	5	73	116	CO CO	DBST	50	0.414	24	20	1	KEITH SPRINGS MOUNTAIN ROAD	KEITH SPRINGS MOUNTAIN ROAD
529	MEREDITH ROAD	2	2	52D	64	CO CO	DBST	40	0.1	22	16	1	WALKERSON LANE	NO OUTLET
530	METCALF ROAD	2	7	32D	34	CO CO	DBST	50	0.618	22	18	1	OLD TULLAHOMA ROAD	LOCKILLER ROAD
531	MICHELLE LANE	3	1	52A	64	CO CO	GRAVEL	30	0.165	16	14	3	LYNCHBURG ROAD	NO OUTLET
532	MIDWAY ROAD	1	5	45D	80	CO CO	ASPHALT	50	1.296	24	20	1	SOLLACE FREEMAN HWY	SEWANEE HWY
533	MIKELL LANE	1	5	55	79	CO CO	ASPHALT	40	0.423	22	20	1	TENNESSEE AVENUE	LAUREL DRIVE
534	MIMOSA CIRCLE	1	5	55B	69	CO CO	ASPHALT	50	0.443	10	10	3	BALL PARK ROAD	MIMOSA CIRCLE
535	MINGO ROAD	1/3	1/3/4	52	73	CO CO	ASPHALT	50	5.067	24	20	1	DAVID CROCKETT HWY	SIX MILE BOARD ROAD
536	MISSISSIPPI AVENUE	1	5	45C	59	CO CO	ASPHALT	40	0.124	18	18	2	UNIVERSITY AVENUE	GEORGIA AVENUE
537	MISSOURI AVENUE	1	5	45C	59	CO CO	ASPHALT	40	0.339	20	20	1	UNIVERSITY AVENUE	SOLLACE FREEMAN HWY
538	MITCHELL AVENUE	1	5	55B	69	CO CO	ASPHALT	40	0.195	20	20	1	GEORGIA AVENUE	UNIVERSITY AVENUE
539	MOCKINGBIRD LANE	4	6	45	49	CO CO	DBST	30	0.42	14	12	4	SPUR ROAD	CULDESAC
540	MODENA ROAD	2/4	2/8	53A	66	CO CO	ASPHALT	50	1.562	24	20	1	DECHERD CITY LIMIT	GEORGIA CROSSING ROAD
541	MOFUS DRIVE	2	7	32A	24F	CO CO	ASPHALT	30	0.109	16	16	3	MT OLIVET ROAD	NO OUTLET
542	MONEY LANE	3	4	53D4	76	CO CO	ASPHALT	40	0.208	22	18	1	COWAN HWY	WILLIAMS COVE ROAD
543	MONK GEORGE ROAD	3	3	81	133	CO CO	GRAVEL	30	0.56	20	12	2	PAINT ROCK ROAD	NO OUTLET
544	MONROE FLOYD ROAD	4	6	33	37	CO CO	ASPHALT	50	3.224	24	20	1	AEDC ROAD	GUN CREEK ROAD
545	MONROE TANT LANE	3	3	62	84	CO CO	GRAVEL	30	0.173	12	10	4	SHADOW LANE	NO OUTLET
546	MONTVUE DRIVE	1	5	45A	50	CO CO	ASPHALT	50	0.590	30	22	1	DEERWOODS ROAD	NO OUTLET
547	MOON LANE	2	2	53A	86	CO CO	GRAVEL	30	0.223	15	10	4	BAXTER LANE	NO OUTLET
548	MOORE FARM ROAD	3	4	62	85	CO CO	GRAVEL	30	0.231	12	10	4	DAVID CROCKETT HWY	NO OUTLET
549	MOOREHEAD LANE	2	2	42A	44	CO CO	DBST	50	0.321	22	18	1	OLD TULLAHOMA ROAD	NO OUTLET
550	MORGAN'S STEEP ROAD	1	5	55B	69	CO CO	ASPHALT	40	0.244	18	18	2	SOUTH CAROLINA AVENUE	LAUREL DRIVE
551	MORRIS FORD ROAD	4	6	23	18	CO CO	ASPHALT	50	0.323	20	18	1	MONROE FLOYD ROAD	AEDC ROAD
552	MORSE ROAD	4	6	43	46	CO CO	ASPHALT	50	0.279	22	20	1	AEDC ROAD	SHELLY ROAD
553	MOUNTAIN AVENUE EAST	1	5	75C	120	CO CO	ASPHALT	40	0.134	24	18	1	SHERWOOD ROAD	NO OUTLET
554	MOUNTAIN AVENUE WEST	1	5	75C	120	CO CO	ASPHALT	40	0.12	16	14	3	SHERWOOD ROAD	SPINGS STREET SOUTH
555	MOUNTAIN COVE FARM ROAD	3	4	63C	96	CO CO	DBST	30	0.641	12	10	4	FARRIS ROAD	NO OUTLET
556	MT VIEW CEMETERY ROAD	1	5	85B	131P	CO CO	COLD MIX	30	0.472	14	12	3	SHERWOOD ROAD	SHERWOOD ROAD
557	MT. OLIVET CIRCLE	2	7	32A	24	CO CO	GRAVEL	30	0.143	14	12	3	MT. OLIVET ROAD	MT. OLIVET ROAD
558	MT. OLIVET ROAD	4	7	32A	24	CO CO	DBST	50	0.858	26	20	1	ROCK CREEK ROAD	STEWART LANE
559	MULLINS LANE	4	8	43B	45	CO CO	GRAVEL	30	0.179	12	10	4	AEDC ROAD	NO OUTLET
560	MURRAY DRIVE	3	4	72B	104	CO CO	GRAVEL	30	0.259	10	10	3	WALNUT HILL ROAD	MURRAY ROAD



NO.	ROAD NAME	Road Dist.	Comm Dist.	E 911 GRID	CO. GRID	CO/ST	SURFACE	R.O.W.	LOG MILE	BED WD	SURF WD	CLASS	BEGINNING	ENDING
561	MURRAY ROAD	3	4	72	104	CO	GRAVEL	50	0.494	22	20	4	WALNUT HILL ROAD	NO OUTLET
562	MURRELL BENCH ROAD	1	5	83	136	CO	DBST	50	0.606	24	20	1	KEITH SPRINGS MOUNTAIN ROAD	NO OUTLET
563	MUSHROOM VALLEY ROAD	2	7	22	15	CO	ASPHALT	40	0.56	22	18	1	BLUE CREEK ROAD	NO OUTLET
564	MYERS DRIVE	1	5	58B	69	CO	GRAVEL	30	0.215	10	10	4	HAT ROCK ROAD	NO OUTLET
565	MYERS ROAD	2	2	43C	55	CO	ASPHALT	40	0.9	24	20	1	GEORGIA CROSSING ROAD	RIVA LAKE ROAD
566	NANDINA TRAIL	2	2	43C	55	CO	ASPHALT	50	0.116	22	20	1	WILLOW OAK DRIVE	ROYAL OAK DRIVE
567	NARROWS CIRCLE	3	3	51A	62	CO	ASPHALT	40	0.052	26	22	1	CLINE RIDGE ROAD	CULDESAC
568	NARROWS DRIVE	3	3	51A	62	CO	ASPHALT	40	0.131	26	22	1	PLEASANT DRIVE	CULDESAC
569	NASH LANE	4	6/8	32A	32	CO	ASPHALT	50	0.64	24	20	1	UTSI ROAD	CINDER PATH ROAD
570	NATURAL BRIDGE ROAD	1	5	65	90	CO	ASPHALT	40	0.484	26	20	1	SHERWOOD ROAD	NO OUTLET
571	NEAL ROAD	3	3	51	39	CO	ASPHALT	40	2.577	24	20	1	VERNON RIDGE ROAD	SIX MILE BOARROAD ROAD
572	NEAL STREET	3	3	81	123	CO	GRAVEL	30	0.494	10	10	4	HUNTLAND CITY LIMIT	NO OUTLET
573	NEW COLLEGE DRIVE	1	5	55B	69	CO	ASPHALT	40	0.435	14	14	3	GEROGIA AVENUE	UNIVERSITY AVENUE
574	NO BUSINESS ROAD	1	5	85	130	CO	COLD MIX	50	1.038	20	18	1	SHERWOOD ROAD	NO OUTLET
575	NORRIS LANE	3	3	52	73	CO	GRAVEL	30	0.127	14	12	3	LYNCHBURG ROAD	NO OUTLET
576	NORTH CAROLINA AVENUE	1	5	55B	69	CO	ASPHALT	40	0.353	18	18	2	UNIVERSITY AVENUE	SOUTH CAROLINA AVENUE
577	NORWOOD CREEK ROAD	3	4	63	97	CO	ASPHALT	50	2.358	24	20	1	CENTENNIAL ROAD	WILLIAMS COVE ROAD
578	NOSTALGIA LANE	2	2	42D	54	CO	DBST	20	0.127	14	10	3	WILKERSON LANE	NO OUTLET
579	OAK CIRCLE	1	1	52A	64	CO	ASPHALT	40	0.441	24	24	1	LONGVIEW DRIVE	OAK CIRCLE
580	OAK GROVE ROAD	4	6	34	37	CO	ASPHALT	50	3.837	24	20	1	OLD ALTO HWY	PRAIRIE PLAINS ROAD
581	OAK HILL CIRCLE	1	5	55B	69	CO	ASPHALT	40	0.221	18	18	2	MIKELL LANE	CULDESAC
582	OAK HILL DRIVE	4	8	32A	24	CO	DBST	50	0.531	24	20	1	ROCK CREEK ROAD	NO OUTLET
583	OAK LEAF CIRCLE	1	1	52A	64	CO	DBST	40	0.638	24	18	1	MAPLE BEND ROAD	MAPLE BEND ROAD
584	OAK STREET	1	5	55B1	69	CO	COLD MIX	30	0.151	18	16	2	MAGNOLIA AVENUE	KENNERLY ROAD
585	OAKVIEW CIRCLE	2	7	22B	8	CO	ASPHALT	40	0.084	22	20	1	ACORN DRIVE	MAPLE AVENUE
586	OAKWOOD LANE	2	7	22	15	CO	COLD MIX	40	0.615	18	16	2	OLD TULLAHOMA ROAD	AWALT ROAD
587	ODEAR ROAD	1	5	55	79	CO	DBST	40	0.163	14	12	3	GARNERTOWN ROAD	NO OUTLET
588	ODEARST. MARYS CEM. RD	1	5	55C	79B	CO	DBST	30	0.1	14	12	3	SHERWOOD ROAD	SHERWOOD ROAD
589	OKLAHOMA AVENUE	1	5	55B	69	CO	ASPHALT	40	0.156	12	12	3	ARKANSAS AVENUE	NORTH CAROLINA AVENUE
590	OLD ALTO HIGHWAY	4	6	430	45	CO	ASPHALT	50	7.85	26	20	1	DECHERD CITY LIMIT	VETERANS MEMORIAL DRIVE EAST
591	OLD AWALT ROAD	2	7	31	31	CO	ASPHALT	40	0.598	24	20	1	AWALT ROAD	HOLIDAY CAMP DRIVE
592	OLD BEANS CREEK ROAD	3	3	81A	133	CO	COLD MIX	40	0.458	24	20	1	BEANS CREEK ROAD	HICKORY GROVE ROAD
593	OLD BRICK CHURCH ROAD	4	6	13	5	CO	ASPHALT	50	0.273	24	20	1	AEBC ROAD	PUMPING STATION ROAD
594	OLD CCC ROAD	1	5	75	111	CO	GRAVEL	30	1.9	12	12	4	JUMP OFF ROAD	NO OUTLET
595	OLD CLARK ROAD	3	4	63	96	CO	DBST	40	2.049	24	20	1	LIBERTY ROAD	HOLDERS CEMETERY ROAD
596	OLD DAVID CROCKETT HWY	3	4	72B	75/85	CO	ASPHALT	50	2.968	30	24	1	DAVID CROCKETT PKWY / WIN	DAVID CROCKETT PKWY / BELVIDERE
597	OLD EASTBROOK ROAD	2	7	42A	44	CO	DBST	50	0.543	22	18	1	EASTBROOK ROAD	EASTBROOK ROAD
598	OLD ESTILL SPRINGS ROAD	2	2	43B	55	CO	ASPHALT	40	2.744	24	20	1	WINCHESTER CITY LIMIT	ESTILL SPRINGS CITY LIMIT
599	OLD FARM ROAD	1	5	45C	59	CO	ASPHALT	40	0.487	10	10	4	BREAKFIELD ROAD	BREAKFIELD ROAD
600	OLD GRAYS COVE TRAIL	1	5	83C	137I	CO	GRAVEL	30	0.221	18	14	4	KEITH SPRINGS MOUNTAIN ROAD	NO OUTLET

NO.	ROAD NAME	Road Dist.	Comm Dist.	E 911 GRID	CO. GRID	CO/ST	SURFACE	R.O.W.	LOG MILE	BED WD	SURF WD	CLASS	BEGINNING	ENDING
601	OLD HOLDERS COVE ROAD	3	4	63	87	CO	ASPHALT	40	2.436	24	20	1	HOLDERS COVE ROAD	HOLDERS COVE ROAD
602	OLD HUNTSVILLE ROAD	3	4	62	85	CO	GRAVEL	30	0.458	14	12	3	MINGO ROAD	DAVID CROCKETT HWY
603	OLD MANSFORD ROAD	3	3	62B	64	CO	ASPHALT	40	1.538	22	18	1	MANSFORD ROAD	PARK RIDGE CIRCLE
604	OLD MILL ROAD	1	1	53D	76	CO	DBST	40	0.589	24	18	1	COWAN HWY	WINCHESTER CITY LIMIT
605	OLD PELHAM ROAD	4	6	35	29	CO	DBST	50	0.288	20	16	1	VETERANS MEMORIAL DR EAST	NO OUTLET
606	OLD ROWE GAP ROAD	1	5	73	106	CO	GRAVEL	50	0.68	12	10	4	ROWE GAP ROAD	ROWE GAP ROAD
607	OLD SALEM-LEXIE ROAD	3	3	61	93	CO	ASPHALT	40	5.063	28	20	1	DAVID CROCKETT HWY	SIX MILE BOARD ROAD
608	OLD SHOOK ROAD	1	5	73	116	CO	GRAVEL	30	0.982	16	14	3	KEITH SPRINGS MOUNTAIN ROAD	NO OUTLET
609	OLD SPRING CREEK ROAD	4	6	33B	25	CO	ASPHALT	50	0.4	24	20	1	SPRING CREEK ROAD	CINDER PATH ROAD
610	OLD STAGE ROAD	3	3	71	113	CO	COLD MIX	30	0.294	18	16	2	ROBINSON CREEK ROAD	STAGE COACH ROAD
611	OLD UNION HILL ROAD	3	3	52	63	CO	GRAVEL	30	0.217	14	10	4	MANSFORD ROAD	MANSFORD ROAD
612	ONTEORA LANE	1	5	65	90	CO	GRAVEL	30	0.225	10	10	4	SHERWOOD ROAD	NO OUTLET
613	OTTER FALLS ROAD	1	5	45D	60	CO	ASPHALT	50	2.71	24	20	1	MIDWAY ROAD	MIDWAY ROAD
614	OVERLOOK CIRCLE	2	7	31A	22G	CO	ASPHALT	50	0.595	26	22	2	TURKEY CREEK BOAT DOCK RD	CULDESAC
615	OVERLOOK DRIVE	2	7	31A	22G	CO	DBST	50	0.102	20	18	3	OVERLOOK CIRCLE	NO OUTLET
616	OVERLOOK LANE	2	7	31A	22	CO	DBST	30	0.1	24	18	1	HOLIDAY DRIVE	CULDESAC
617	OWENS CHAPEL CEMETERY RD	3	4	83	96	CO	ASPHALT	50	0.561	16	12	2	LIBERTY ROAD	NO OUTLET
618	OWENS DRIVE	3	4	63	97	CO	DBST	50	0.67	20	18	1	WILLIAMS COVE ROAD	NO OUTLET
619	OWENS LANE	3	3	81D	133P	CO	ASPHALT	50	1.13	24	20	1	ELORA ROAD	FRANCISCO ROAD
620	OWENS ROAD	3	3	81D	133	CO	DBST	50	0.399	18	16	2	FRANCISCO ROAD	OWENS LANE
621	OWL HOLLOW LANE	3	3	81D	122	CO	GRAVEL	30	0.316	12	10	4	AWALT DRIVE	NO OUTLET
622	OWL HOLLOW ROAD	3	3/4	42	73	CO	ASPHALT	50	4.353	26	22	1	LYNCHBURG ROAD	DAVID CROCKETT HWY
623	PADGETT LANE	3	3	72B	103	CO	GRAVEL	30	0.11	18	10	4	WALNUT GROVE ROAD	NO OUTLET
624	PAINT ROCK ROAD	3	3	81D	133	CO	DBST	40	1.596	24	20	1	HICKORY GROVE ROAD	FRANCISCO ROAD
625	PALMETTO AVENUE	1	5	55B	69	CO	ASPHALT	40	0.244	14	14	3	MAGNOLIA AVENUE	KENNERLY ROAD
626	PARK RIDGE CIRCLE	3	3	62	51A1	CO	ASPHALT	50	0.244	28	22	1	OLD MANSFORD ROAD	CULDESAC
627	PARKER HENLEY LANE	4	6	35	39	CO	GRAVEL	30	0.252	12	10	4	PLUM TREE LANE	NO OUTLET
628	PARKS DRIVE	3	3	41A	42	CO	ASPHALT	50	0.223	21	17	3	MANSFORD ROAD	TIMS FORD DRIVE
629	PARKS LANE	2	2	43B	45	CO	DBST	50	0.2	12	10	4	OLD ESTILL SPRINGS ROAD	NO OUTLET
630	PARSONAGE LANE	3	3	52	74	CO	DBST	50	0.099	12	12	4	LYNCHBURG ROAD	NO OUTLET
631	PARSONS DRIVE	1	5	45C	59	CO	ASPHALT	40	0.159	12	12	3	NEW COLLEGE DRIVE	TORIAN ROAD
632	PARSONS GREEN CIRCLE	1	5	55	79	CO	ASPHALT	30	0.20	20	14	1	UNIVERSITY AVENUE	REEDS LANE
633	PARTIN-GIPSON LANE	4	6	35	39	CO	GRAVEL	30	0.158	12	10	3	ROARKS COVE ROAD	NO OUTLET
634	PAYNE LANE	4	6	44	47	CO	GRAVEL	30	0.219	16	14	3	VETERANS MEMORIAL DR EAST	OLD ALTO HIGHWAY
635	PAYNES CHURCH ROAD	4	6	33B	25	CO	ASPHALT	50	2.587	24	20	1	BETH PAGE ROAD	AEDC ROAD
636	PEABODY ROAD	4	6/8	43B	45	CO	ASPHALT	50	2.173	24	20	1	AEDC ROAD	TULLAHOMA HWY
637	PEACEFUL LANE	3	4	53D	76	CO	GRAVEL	30	0.319	10	10	4	ARNOLD FARM ROAD	NO OUTLET
638	PEGRAM LANE	4	6	23	17	CO	DBST	50	0.110	22	21		RESERVOIR ROAD	NO OUTLET
639	PENILE COURT	4	6	44	47	CO	COLD MIX	50	0.189	22	18	1	PENILE DRIVE	CULDESAC
640	PENILE DRIVE	4	6	34	37	CO	COLD MIX	50	0.408	22	18	1	PENILE HILL ROAD	NO OUTLET

NO.	ROAD NAME	Road	Comm	E 911		CO. ST	SURFACE	R.O.W.	LOG MILE	BED	SURF	CLASS	BEGINNING	ENDING
		Dist.	Dist.	GRID	GRID					WD	WD			
641	PENILE HILL ROAD	4	6	33	37	CO	ASPHALT	50	4.025	24	20	1	OLD ALTO HIGHWAY	SWANN LANE
642	PENNINGTON CEMETERY ROAD	2	7	22C	23J	CO	GRAVEL	30	0.235	10	8	4	HINKLE LANE	NO OUTLET
643	PETTY BRANCH ROAD	4	6	35	28	CO	COLD MIX	50	0.817	14	12	2	VETERANS MEMORIAL DR EAST	HENLEY LANE
644	PHILLIPS DRIVE	2	2	42D	54	CO	ASPHALT	50	0.385	22	18	1	WEST PARADISE DRIVE	RIDGEFIELD CIRCLE EAST
645	PINE BLUFF ROAD	2	2	4200	54A	CO	ASPHALT	50	0.896	22	18	2	OLD TULLAOMA ROAD	NO OUTLET
646	PINE DRIVE	1	5	45D	60	CO	DBST	50	0.631	24	20	1	OTTER FALLS ROAD	NO OUTLET
647	PINETREE ROAD	1	5	45D	60	CO	GRAVEL	30	0.185	14	14	3	MIDWAY ROAD	PINETREE ROAD
648	PINEVIEW CIRCLE	2	7	22	15	CO	ASPHALT	40	0.09	22	20	1	ACORN DRIVE	NO OUTLET
649	PINEY HILL ROAD	1	5	45D4	60	CO	GRAVEL	30	0.125	8	8	4	ECHO LANE	NO OUTLET
650	PLEASANT DRIVE	3	3	51A	62	CO	ASPHALT	40	0.19	26	20	1	RIDGEFIELD DRIVE	CULDESAC
651	PLEASANT GROVE DRIVE	2	7	32	33	CO	ASPHALT	40	0.1982	18	18	1	PLEASANT GROVE ROAD	SR476
652	PLEASANT GROVE LANE	2	7	32	23	CO	DBST	30	0.096	10	10	4	PLEASANT GROVE ROAD	NO OUTLET
653	PLEASANT GROVE ROAD	2	7	32B	123M	CO	ASPHALT	50	2.67	24	20	1	OLD TULLAOMA ROAD	AWALT ROAD
654	PLEASANT RIDGE CEM. RD	3	3	71C	112D	CO	GRAVEL	30	0.225	14	12	4	ROBINSON CREEK ROAD	NO OUTLET
655	PLEASANT RIDGE COURT	3	3	71	112	CO	ASPHALT	50	0.08	24	20	1	PLEASANT RIDGE ROAD	NO OUTLET
656	PLEASANT RIDGE LANE	3	3	71	112	CO	DBST	40	1.990	24	20	1	PLEASANT RIDGE ROAD	NO OUTLET
657	PLEASANT RIDGE ROAD	3	3	71	112	CO	ASPHALTDDBST	50	1.75511,708	24	20	1	DAVID CROCKETT HWY	LINCOLN COUNTY LINE
658	PLUM TREE LANE	4	6	35	39	CO	DBST	30	0.311	12	10	4	ROARKS COVE ROAD	NO OUTLET
659	POE ROAD	2	7	21	15	CO	DBST/ASPHALT	40	0.221/255	14	14	3	AWALT ROAD	DRAGONROSE LANE
660	POINT DRIVE	1	5	73A	107O	CO	ASPHALT	50	0.289	30	22	1	ROWE GAP ROAD	CULDESAC
661	POLLY CROCKETT LANE	3	4	72	114	CO	GRAVEL	30	0.285	12	12	4	BUNCOMBE ROAD	NO OUTLET
662	POPE LANE	3	4	72	104	CO	DBST	30	0.0851	14	12	3	WALNUT HILL ROAD	NO OUTLET
663	POPEYE BARNES DRIVE	2	7	31	32	CO	DBST	40	0.128	18	16	2	AWALT ROAD	AWALT ROAD
664	POPLAR LANE	1	5	55	79	CO	DBST	50	0.074	10	10	4	PROCTORS HALL PLACE	NO OUTLET
665	POST OAK ROAD	3	3/4	61	94	CO	ASPHALT	50	4.447	24	20	1	DAVID CROCKETT HWY	SIX MILE BOARD ROAD
666	POWERS ROAD	4	8	43	46	CO	DBST	50	0.269	20	18	1	OLD ALTO HIGHWAY	NO OUTLET
667	POWHATAN CIRCLE	1	5	45C4	59N	CO	GRAVEL	30	0.116	12	12	4	VIRGINIA AVENUE	NO OUTLET
668	PRAIRIE CHAPEL ROAD	4	6	34	27	CO	DBST	50	2.141	22	18	1	PENILE HILL ROAD	GUM CREEK ROAD
669	PRAIRIE PLAINS ROAD	4	6	24	20	CO	ASPHALT	50	1.107	24	20	1	GUM CREEK ROAD	COFFEE COUNTY LINE
670	PRINCE LANE	1	5	55B	69	CO	ASPHALT	40	0.167	14	14	3	LAKE O'DONNELL ROAD	BOB STEWMAN ROAD
671	PRINCE LANE	3	3	71	112	CO	GRAVEL	30	0.244	14	12	3	ROBINSON CREEK ROAD	NO OUTLET
672	PRINCE ROAD	2	7	31A	22	CO	DBST	30	0.12	12	12	4	TURKEY CREEK BOAT DOCK RD	MOORE COUNTY LINE
673	PRIVET COURT	2	2	42D	54	CO	ASPHALT	50	0.028	30	30	1	PHILLIPS DRIVE	CULDESAC
674	PROCTORS HALL PLACE	1	5	65	79	CO	GRAVEL	30	0.071	12	12	4	PROCTORS HALL ROAD	CULDESAC
675	PROCTORS HALL ROAD	1	5	55	79	CO	ASPHALT	40	0.312	14	14	3	TENNESSEE AVENUE	CARRUTHERS ROAD
676	PROVIDENCE LANE	4	6	35	29	CO	DBST	50	0.479	20	16	2	GRUNDY COUNTY LINE	NO OUTLET
677	PROVIDENCE ROAD	4	6	35	29	CO	COLD MIX	50	0.303	24	20	1	VETERANS MEMORIAL DR EAST	GRUNDY COUNTY LINE
678	QUAIL LANE	4	6	22A	9	CO	COLD MIX	50	0.325	20	18	2	SPRING CREEK ROAD	NO OUTLET
679	QUINTARD ROAD	1	5	45D	60	CO	ASPHALT	30	0.358	14	14	3	SEWANEE HWY	FIRETOWER ROAD
680	R & L DRIVE	3	4	72	104	CO	GRAVEL	30	0.305	16	12	3	WALNUT HILL ROAD	NO OUTLET

NO.	ROAD NAME	Road Dist.	Comm Dist.	E 911 GRID	CO. GRID	CO/ST	SURFACE	R.O.W.	LOG MILE	BED WD	SURF WD	CLASS	BEGINNING	ENDING
681	R. D. PRINCE ROAD	4	6	44	48	CO	DBST	50	0.585	20	16	1	SPUR ROAD	CULDESAC
682	RABBIT RUN LANE	1	5	45D	60	CO	ASPHALT	50	0.537	18	14	1	OTTER FALLS ROAD	NO OUTLET
683	RADIO BEAM ROAD	4	6	22A	8	CO	DBST	50	0.203	26	20	1	TULLAHOA HWY	NO OUTLET
684	RAINBOW DRIVE	2	7	31A	22	CO	DBST	50	0.4	24	18	1	HOLIDAY DRIVE	NO OUTLET
685	RAINBOW LANE	2	7	31A	22	CO	DBST	50	0.2	22	15	1	OLD AWALT ROAD	RAINBOW DRIVE
686	RAMONA STREET	2	7	42A	44	CO	ASPHALT	50	0.276	24	20	1	HARRIS CHAPEL ROAD	NO OUTLET
687	RATTLESNAKE BRANCH CIR.	3	3	71	113	CO	DBST	40	0.072	24	20	1	BEANS CREEK ROAD	RATTLESNAKE BRANCH CIRCLE
688	RATTLESNAKE SPRINGS LANE	1	5	59C	69	CO	GRAVEL	30	0.195	12	12	4	RATTLESNAKE BRANCH ROAD	NO OUTLET
689	RATTLESNAKE SPRINGS ROAD	1	5	55	79	CO	ASPHALT	50	0.867	26	20	1	SHERWOOD ROAD	NO OUTLET
690	RAVINE DRIVE	3	3	42C	53	CO	ASPHALT	40	0.332	28	22	1	HOPKINS LANE	CULDESAC
691	RAY MOORE LANE	2	7	32	33	CO	DBST	30	0.202	18	12	3	PLEASANT GROVE ROAD	NO OUTLET
692	RAY ROAD	4	6	33B	25	CO	DBST	50	0.111	20	18	1	MORRIS FERRY BRIDGE ROAD	GLASNER LANE
693	RAYMOND COWAN ROAD	4	6	34	37	CO	GRAVEL	30	0.401	14	10	3	OAK GROVE ROAD	NO OUTLET
694	REEDS LANE	1	5	55	79	CO	ASPHALT	50	0.078	16	14	2	PARSONS GREEN CIRCLE	NO OUTLET
695	RESEVOIR CEMETERY ROAD	4	6	23	17	CO	DBST	50	0.078	23	18		RESERVOIR ROAD	NO OUTLET
696	RESERVOIR ROAD	4	6	23	17	CO	DBST	50	0.976	26	22	1	SPRING CREEK ROAD	ELK RIVER DAM ROAD
697	REVOLDS LANE	3	4	62	95	CO	DBST	50	0.667	24	20	1	OLD DAVID CROCKETT HIGHWAY	DAVID CROCKETT HWY
698	RICE CEMETERY ROAD	1	5	83	128	CO	GRAVEL	30	0.043	12	10	4	ROWE GAP ROAD	NO OUTLET
699	RICH QUICK ROAD	3	3	91	142	CO	GRAVEL	30	0.139	12	10	4	ELORA ROAD	LINCOLN COUNTY LINE
700	RIDDLE CREEK LANE	2	7	32	33	CO	DBST	40	0.086	18	18	2	BOSWELL LANE	NO OUTLET
701	RIDDLE LANE	2	7	32	23	CO	ASPHALT	50	0.995	26	20	1	PLEASANT GROVE ROAD	HURRICANE ROAD
702	RIDDLE ROAD	2	7	42A	44	CO	DBST	50	0.515	22	18	1	OLD TULLAHOA ROAD	NO OUTLET
703	RIDGE ROAD	3	3	81	82	CO	DBST	40	0.78	24	20	1	LEWIE BEANS CREEK ROAD	NO OUTLET
704	RIDGEFIELD CIRCLE	2	2	42D	54	CO	ASPHALT	50	0.553	22	18	1	PHILLIPS DRIVE	RIDGEFIELD CIRCLE
705	RIDGEFIELD DRIVE	3	3	51A	62	CO	ASPHALT	40	0.287	26	20	1	CLINE RIDGE ROAD	CULDESAC
706	RIGGS LANE	2	7	22C	15	CO	ASPHALT	40	0.418	18	18	2	BLUE CREEK LANE	NO OUTLET
707	RILEY LANE	3	3	52	73	CO	DBST	50	0.736	26	20	1	LYNCHBURG ROAD	COLE LANE
708	RIVA LAKE ROAD	2	2	42D	54	CO	ASPHALT	40	0.131	23	19	1	WINCHESTER CITY LIMIT	NO OUTLET
709	ROARKS COVE ROAD	1/4	5/6	35	39	CO	ASPHALT	50	5.685	26	20	1	TEXAS AVENUE	OLD ALTO HIGHWAY
710	ROBERTS LANE	3	4	54	67	CO	GRAVEL	30	0.345	16	12	3	CARTER ROAD	NO OUTLET
711	ROBERTS ROAD NORTH	1	1	52	64	CO	ASPHALT	40	0.038	26	20	1	DRY CREEK LANE	CULDESAC
712	ROBERTS ROAD SOUTH	1	1	52	64	CO	ASPHALT	40	0.036	26	20	1	DRY CREEK LANE	CULDESAC
713	ROBINSON CREEK ROAD	3	3	71	113	CO	COLD MIX	40	3.2	24	20	1	DAVID CROCKETT HWY	NO OUTLET
714	ROBINSON ROAD	3	4	63	96	CO	DBST	40	0.41	26	22	1	CLARK ROAD	OLD CLARK ROAD
715	ROCK CREEK BOAT RAMP RD	2	7	32D	34	CO	DBST	50	0.106	22	18	1	SUN DROP DRIVE	NO OUTLET
716	ROCK CREEK ROAD	4	6/8	22	8	CO	ASPHALT	60	7.739	26	20	1	ESTILL SPRINGS CITY LIMIT	COFFEE COUNTY LINE
717	ROCKY HOLLOW DRIVE	3	3	42C	53	CO	ASPHALT	50	0.187	26	22	1	HILLTOP DRIVE	WEST & EAST ROCKCREST CIRCLE
718	ROGGL LANE	3	4	62	95	CO	DBST	40	0.49	18	16	2	ROGGL ROAD	FARRIS CHAPEL ROAD
719	ROGGL ROAD	3	4	62	95	CO	DBST	40	0.875	24	20	1	FARRIS HAPPEL ROAD	SHOCKLEY ROAD
720	ROSE DRIVE	4	6	34	38	CO	DBST	50	0.63	24	20	2	OLD ALTO HIGHWAY	NO OUTLET

NO.	ROAD NAME	Road Dist.	Comm Dist.	E 911 GRID	CO. GRID	CO/ST	SURFACE	R.O.W.	LOG MILE	BED WD	SURF WD	CLASS	BEGINNING	ENDING
721	ROSE LANE	4	6	34	38	CO	DBST	50	1.028	26	22	1	GARNER LANE	ROARKS COVE ROAD
722	ROSELAND DRIVE	2	7	42A	44	CO	DBST	60	0.208	20	18	1	HURRICANE ROAD	NO OUTLET
723	ROY WALLS ROAD	4	6	34	27	CO	DBST	50	0.192	20	18	1	MONROE FLOYD ROAD	NO OUTLET
724	ROYAL OAK DRIVE	2	2	42D	54	CO	ASPHALT	50	0.518	22	20	1	RIVA LAKE ROAD	NO OUTLET
725	RUGH LANE	3	4	63	96	CO	DBST	30	0.557	12	12	4	FARRIS ROAD	NO OUTLET
726	RUGH ROAD	3	3	52	63	CO	DBST	VAR	0.296	10	10	4	MANFORD ROAD	NO OUTLET
727	RUFF ROAD	2	7	32D	34	CO	ASPHALT	50	0.369	24	20	1	WOODLAND WAY	TROTTERS CIRCLE
728	RUNNING KNOB HOLLOW ROAD	1	5	45C	59	CO	ASPHALT	40	0.406	18	18	2	GREENS VIEW ROAD	ROARKS COVE ROAD
729	RUTLEDGE FORD ROAD	4	6	35	29	CO	ASPHALT	50	2.436	24	20	1	VETERANS MEMORIAL HWY EAST	COFFEE COUNTY LINE
730	SADA ELLIOTT PLACE	1	5	55	79	CO	ASPHALT	40	0.049	20	20	1	UNIVERSITY AVENUE	TENNESSEE AVENUE
731	SAM TAG LANE	4	6	34	37	CO	DBST	30	0.338	18	14	3	PENILE HILL ROAD	NO OUTLET
732	SANDERS ROAD	4	6	35	29	CO	DBST	30	0.444	16	12	3	OLD PELHAM ROAD	NO OUTLET
733	SARTAIN ROAD	1	5	55B	69	CO	ASPHALT	40	0.134	14	14	3	UNIVERSITY AVENUE	WILLIE SIX ROAD
734	SARVIS BRANCH ROAD	2	7	32D	34	CO	ASPHALTDDBST	50	0.590,443	24	20	1	METCALF ROAD	HONEY LANE
735	SCENIC HILLS ROAD	3	3	91	153	CO	DBST	50	0.922	26	22	1	FRANCISCO ROAD	NO OUTLET
736	SCHULTZ LANE	3	3	91	133	CO	DBST	50	0.289	18	16	2	ELORA ROAD	OWENS LANE
737	SCHWARTZ LANE	2	7	42A	44	CO	ASPHALT	50	0.542	22	16	1	EASTBROOK ROAD	NO OUTLET
738	SECOND PLUM ROAD	1	5	73	116	CO	GRAVEL/DBST	50	0.1050,0.8	14/24	12/20	1	IRON GAP ROAD	NO OUTLET
739	SHADOW LANE	3	3	62	86	CO	DBST	40	0.872	24	18	1	POST OAK ROAD	NO OUTLET
740	SHADY ACRES LANE	2	7	22B	8	CO	ASPHALT	40	0.142	22	20	1	GOURDNECK ROAD	ACORN DRIVE
741	SHADY COVE LANE	3	3	42C	53	CO	ASPHALT	50	0.095	26	20	1	ROCKY HOLLOW DRIVE	CULDESAC
742	SHAHAN ROAD	4	6	22B	8	CO	ASPHALT	50	0.464	26	20	1	BLUE CREEK ROAD	ROCK CREEK ROAD
743	SHARON DRIVE	4	6	24	12	CO	ASPHALT	50	0.337	24	20	1	AEDC ROAD	VICKIE LANE
744	SHASTEEN RIDGE ROAD	3	3	31	31	CO	ASPHALT	40	0.862	22	18	1	CHESTNUT RIDGE ROAD	NO OUTLET
745	SHELLY ROAD	4	6	43	46	CO	ASPHALT	50	2.718	22	20	1	DIAGNOL STREET	SWANN LANE
746	SHERILL ROAD	4	6	34	27	CO	ASPHALT	50	1.018	24	20	1	PRAIRIE CHAPEL ROAD	MONROE FLOYD ROAD
747	SHERWOOD CEMETERY ROAD	1	5	75C	120N	CO	COLD MIX	30	0.145	14	10	3	YOUNGS CREEK ROAD	NO OUTLET
748	SHERWOOD TRAIL	1	5	65	90	CO	ASPHALT	40	0.213	28	20	1	SHERWOOD ROAD	CULDESAC
749	SHOCKLEY ROAD	3	4	62	95	CO	DBST	50	0.52	24	20	1	ROGGLI ROAD	CRAWFORD LANE
750	SHORELINE COURT	2	7	32D	34	CO	ASPHALT	50	0.06	20	18	1	SHORELINE DRIVE	NO OUTLET
751	SHORELINE DRIVE	2	7	32D	34	CO	ASPHALT	50	0.183	20	18	1	HILLWOOD DRIVE	NO OUTLET
752	SHORT ROAD	1	5	55	79	CO	GRAVEL	30	0.117	10	10	4	ST. MARYS LANE	NO OUTLET
753	SIMMONS CEMETERY ROAD	3	3	52C	73J	CO	GRAVEL	30	0.203	16	12	4	MINGO ROAD	NO OUTLET
754	SIMMONS LANE	1	5	55	80	CO	GRAVEL	30	0.123	10	10	4	JUMP OFF ROAD	NO OUTLET
755	SIMPSON LANE	4	6	24	12	CO	DBST	30	0.132	14	10	4	JESS DUNCAN LANE	NO OUTLET
756	SINKING COVE ROAD	1	5	84	139	CO	ASPHALT	40	5.179	26	22	1	JACKSON COUNTY LINE	NO OUTLET
757	SISK ROAD	3	4	63	96	CO	GRAVEL	30	0.835	14	14	3	HOOPER ROAD	NO OUTLET
758	SISTER CHRISTABEL ROAD	1	5	45D	60	CO	GRAVEL	30	0.286	10	10	4	HUGHSON ROAD	NO OUTLET
759	SKIDMORE LANE	3	4	63	86	CO	DBST	50	0.778	24	20	3	LIBERTY ROAD	OLD HOLDERS COVE ROAD
760	SLAGTOWN ROAD	3	4	54	78	CO	DBST	30	1.367	14	12	3	COWAN CITY LIMITS	NO OUTLET

NO.	ROAD NAME	Road Dist.	Comm Dist.	E 911 GRID	CO. GRID	CO/ST	SURFACE	R.O.W.	LOG MILE	BED WD	SURF WD	CLASS	BEGINNING	ENDING
761	SMITH CEMETERY ROAD	3	3	51	81	CO	GRAVEL	30	0.289	16	10	4	PLEASANT RIDGE ROAD	NO OUTLET
762	SMITH LANE	2	7	228	8	CO	DBST	40	0.659	22	18	1	BLACKBURN LANE	GOURDNECK ROAD NW
763	SMITH RD	3	3	55	79	CO	ASPHALT	50	0.117	16	14	3	MANSFORD ROAD	NO OUTLET
764	SMITH ROAD	1	5	42	53	CO	DBST	40	0.238	18	18	2	SHERWOOD ROAD	NO OUTLET
765	SMOKETREE ROAD	3	4	72	104	CO	GRAVEL	50	0.270	14	12	3	POPE LANE	NO OUTLET
766	SMOKEY HOLLOW ROAD	2	7	31A	22G	CO	DBST	50	0.048	18	15	3	OVERLOOK CIRCLE	CULDESAC
767	SOUTH CAROLINA AVENUE	1	5	55B	69	CO	ASPHALT	40	0.475	18	18	2	UNIVERSITY AVENUE	MORGAN'S STEEP ROAD
768	SOUTH DRIVE	1	5	73	107	CO	GRAVEL	30	0.223	12	10	4	ROWE GAP ROAD	NO OUTLET
769	SPRING CREEK ROAD	4	6	22A	9	CO	ASPHALT	50	5.7	28	22	1	ESTILL SPRINGS CITY LIMIT	TULLAHOMA CITY LIMIT
770	SPRING STREET NORTH	1	5	85	120	CO	ASPHALT	40	0.026	12	10	3	MOUNTAIN AVENUE WEST	NO OUTLET
771	SPRING STREET SOUTH	1	5	85	120	CO	ASPHALT	40	0.188	12	10	3	MOUNTAIN AVENUE WEST	NO OUTLET
772	SPRINGDALE FARM LANE	3	4	63	96	CO	DBST	30	0.245	12	12	4	ROWE GAP ROAD	NO OUTLET
773	SPUR ROAD	4	6	34	38	CO	DBST	50	3.645	24	18	1	OLD ALTO HIGHWAY	NO OUTLET
774	ST MARY'S LANE	1	5	73	79	CO	ASPHALT	40	0.744	26	20	1	SHERWOOD ROAD	ROARKS COVE ROAD
775	ST MARY'S ROAD	1	5	73	79	CO	GRAVEL	30	0.444	18	12	3	ST MARY'S LANE	NO OUTLET
776	ST THOMAS PLACE	2	7	43B	45	CO	ASPHALT	50	0.07	22	22	1	WATERS EDGE DRIVE	NO OUTLET
777	STAGECOACH DRIVE	3	3	81	122	CO	DBST	30	0.437	16	14	3	DAVID CROCKETT HWY	NO OUTLET
778	STARBOARD COURT	2	7	42A	44	CO	ASPHALT	50	0.063	22	22	1	SUMMERSSET PLACE	CULDESAC
779	STATION ROAD	3	4	62	95	CO	ASPHALT	40	0.292	24	20	1	DAVID CROCKETT HWY	REYNOLDS LANE
780	STEPHEN BENSON LANE	3	4	62	95	CO	GRAV/ASP	30	0.057	18	16	2	BELVIDERE ROAD	NO OUTLET
781	STEVENS LANE	3	4	44	57	CO	DBST	50	0.351	24	22	1	HIGH TOP LANE	NO OUTLET
782	STEMWART ROAD	3	3	81	132	CO	DBST	50	1.927	22	18	1	ELORA ROAD	ELORA ROAD
783	STOVALL HOLLOW ROAD	3	3	71	103	CO	DBST	30	0.73	16	12	3	OLD SALEM LEXIE ROAD	NO OUTLET
784	STOVALL ROAD	3	3	91	152	CO	DBST	50	0.481	24	20	1	WHITES GAP ROAD	GREASY COVE ROAD
785	STRATTON ROAD	3	3	81	122	CO	COLD MIX	50	1.445	24	20	1	DEAVID CROCKETT HWY	PLEASANT RIDGE ROAD
786	STROBE LANE	3	3	71	113	CO	GRAVEL	30	0.218	12	10	4	BEANS CREEK ROAD	NO OUTLET
787	STURBRIDGE DRIVE	2	7	228	8	CO	DBST	40	0.556	20	18	1	BLUE CREEK ROAD	CULDESAC
788	SUGAR COVE ROAD	3	3	82B	124	CO	DBST	40	2.738	24	20	1	HICKORY GROVE ROAD	NO OUTLET
789	SUGAR MAPLE DRIVE	3	3	51A	62	CO	DBST	40	0.025	26	22	1	CLINE RIDGE ROAD	MAGNOLIA DRIVE
790	SUGARTREE DRIVE	3	3	61	83	CO	GRAVEL	30	0.452	12	12	3	SIX MILE BOARD ROAD	NO OUTLET
791	SUGARTREE SPRINGS ROAD	3	3	61	93	CO	DBST	50	1.818	24	20	1	OLD SALEM LEXIE ROAD	BAXTER HOLLOW ROAD
792	SULLENGERS CEDAR LANE	3	3	91	153	CO	GRAVEL	30	0.256	10	10	4	WHITES GAP ROAD	NO OUTLET
793	SUMMERSSET PLACE	2	7	43B	45	CO	ASPHALT	50	0.406	22	22	1	WATERS EDGE DRIVE	WATERS EDGE DRIVE
794	SUN DROP DRIVE	2	7	32D	34	CO	ASPHALT	50	0.095	22	18	1	EASTBROOK ROAD	NO OUTLET
795	SUNNY LANE	1	5	73	116	CO	DBST	30	0.468	16	14	2	KEITH SPRINGS MOUNTAIN ROAD	NO OUTLET
796	SUNSET VIEW	2	2	42A	44	CO	ASPHALT	50	0.289	24	20	2	RAMONA STREET	RAMONA STREET
797	SUSIE DRIVE	3	4	63B	87	CO	ASPHALT	40	0.3	26	22	1	ROWE GAP ROAD	CULDESAC
798	SWAFFORD LANE	3	4	63B	97	CO	ASPHALT	30	0.89	10	10	4	LIBERTY ROAD	SWAFFORD LANE
799	SWAFFORD LANE	3	4	63B	97	CO	ASPHALT	40	0.108	10	10	4	SWAFFORD LANE @ .089 LM	NO OUTLET
800	SWANN LANE	4	6	33	36	CO	ASPHALT	50	2.046	22	18	1	KNIGHTS CHURCH ROAD	PENILE HILL ROAD

NO.	ROAD NAME	Road Dist.	Comm Dist.	E 911 GRID	CO. GRID	CO/ST	SURFACE	R.O.W.	LOG MILE	BED WD	SURF WD	CLASS	BEGINNING	ENDING
801	SYLER LANE	3	4	72	104	CO	GRAVEL	30	1.006	16	14	3	WALNUT HILL ROAD	NO OUTLET
802	SYLER ROAD	3	4	62	94	CO	COLD MIX	40	1.532	26	20	1	WALNUT HILL ROAD	NO OUTLET
803	T. R. LANE	3	4	82	124	CO	GRAVEL	30	0.194	12	12	4	BUNCOMBE ROAD	NO OUTLET
804	TALLANT LANE	3	4	72	114	CO	GRAVEL	30	0.181	10	10	4	BUNCOMBE ROAD	NO OUTLET
805	TANTALLON ROAD	1	5	75	110	CO	DBST	30	0.671	12	10	4	SHERWOOD ROAD	NO OUTLET
806	TANVARD HILL ROAD	3	3	41	51	CO	DBST	50	0.184	22	20	1	GALLOWAY LANE	MOORE COUNTY LINE
807	TAYLOR CREEK LANE	3	3	81	122	CO	GRAVEL	30	0.3	14	14	4	DAVID CROCKETT HWY	NEAL STREET
808	TAYLOR FARM LANE	4	6	338	25	CO	ASPHALT	50	0.577	24	20	1	SPRING CREEK ROAD	TAYLOR ROAD
809	TAYLOR RD	4	8	338	25	CO	ASPHALT	40	0.506	24	20	1	SPRING CREEK ROAD	CINDER PATH ROAD
810	TAYLOR ROAD	1	5	65	101	CO	COLD MIX	30	0.25	10	10	4	MARION COUNTY LINE	NO OUTLET
811	TEAKWOOD LANE	2	7	22C	15	CO	COLD MIX	40	0.16	18	16	2	OAKWOOD LANE	NO OUTLET
812	TENNESSEE AVENUE	1	5	55	89	CO	ASPHALT	40	1.302	20	20	1	UNIVERSITY AVENUE	THE CROSS
813	TENNESSEE DRIVE	2	2	42D	54	CO	ASPHALT	50	0.496	26	22	1	ELKLORE AVENUE	NO OUTLET
814	TERRILL LANE	3	4	64B	88	CO	DBST	30	0.179	12	12	4	WATER TANK ROAD	NO OUTLET
815	TEXAS AVENUE	1	5	45C	59	CO	ASPHALT	40	0.393	20	20	1	UNIVERSITY AVENUE	BREAKFIELD ROAD
816	THE ALLEY	1	5	75C	120	CO	ASPHALT	40	0.041	18	18	2	SHERWOOD ROAD	BIRDWELL STREET
817	TIMBER KNOLL CIRCLE	3	3	42C	53	CO	ASPHALT	40	0.062	26	20	1	BLUFF DRIVE	CULDESAC
818	TIPPS ROAD	3	3	62	94	CO	GRAVEL	50	1.232	24	20	1	SYLER ROAD	BENSON LANE
819	TORIAN ROAD	1	5	45C	59	CO	ASPHALT	30	0.177	14	14	3	HALL STREET	FAULTY CIRCLE
820	TRAILS END	1	5	45D4	60	CO	GRAVEL	30	0.085	10	10	4	ECHO LANE	NO OUTLET
821	TRI CITIES FARM ROAD	3	4	54	67	CO	DBST	40	0.896	26	20	1	GEORGIA CROSSING ROAD	CARTER ROAD
822	TRIMBLE LANE	1	5	55B	69	CO	ASPHALT	30	0.071	10	10	4	SOLLACE FREEMAN HWY	KENNERLY ROAD
823	TROTTERS CIRCLE	2	7	42A	44	CO	ASPHALT	50	0.527	24	20	1	EASTBROOK ROAD	EASTBROOK ROAD
824	TURKEY CREEK BOAT DK RD	2	7	31A	22	CO	ASPHALT	40	1.85	22	18	1	GOURDNECK ROAD	NO OUTLET
825	TURKEY CREEK DRIVE	2	7	0.875	7	CO	ASPHALT	50	2.554	24	20	1	BLUE CREEK ROAD	MOORE COUNTY LINE
826	TURNER LANE	2	7	32	33	CO	DBST	50	0.244	24	20	1	ALEXANDER ROAD	NO OUTLET
827	TWILIGHT DRIVE	1	1	52A	64	CO	ASPHALT	40	0.125	24	24	1	OAK CIRCLE	WILLOW DRIVE
828	TWIN MARYS DRIVE	2	7	228	8	CO	ASPHALT	40	0.166	20	20	1	OLD TULLAHOMA ROAD	NO OUTLET
829	TWIN OAKS COURT	4	6	43	46	CO	DBST	50	0.073	20	18	1	FALCON DRIVE	CULDESAC
830	U T FARM ROAD	4	6	22	16	CO	ASPHALT	50	2.427	22	18	1	TULLAHOMA HWY	FOREST LAKE ROAD
831	UNION ROAD	3	3	52B	63B	CO	ASPHALT	50	0.338	12	12	4	MANSFORD ROAD	CULDESAC
832	UNIVERSITY AVENUE	1	5	45C	59	CO	CONCRETE/ASPHALT	50	1.189,0.758	36/24	36/24	1	SOLLACE FREEMAN HWY	SOLLACE FREEMAN HWY
833	UNIVERSITY CEMETERY ROAD	1	5	55	69	CO	GRAVEL	30	0.263	12	12	4	PALMIETTO AVE	KENNERLY ROAD
834	UTSI ROAD	4	6	13	5	CO	DBST	50	2.672	28	22	1	TULLAHOMA HWY	COFFEE COUNTY LINE
835	VANDERBILT LANE	1	5	45A	50	CO	ASPHALT	50	0.121	30	22	1	MONTVUE DRIVE	NO OUTLET
836	VANZANT BEND ROAD	3	3	51	71	CO	ASPHALT	40	3.226	24	20	1	LYNCHBURG ROAD	NO OUTLET
837	VANZANT ROAD	3	3	61	82	CO	GRAVEL	30	0.508	16	14	3	FARRIS CREEK BRIDGE ROAD	NO OUTLET
838	VAUGHAN LANE	3	4	64B	88	CO	DBST	30	0.658	12	10	4	COWAN HWY	NO OUTLET
839	VERNON RIDGE ROAD	3	3	51	72	CO	DBST	50	2.456	24	20	1	SIX MILE BOARD ROAD	VANZANT BEND ROAD
840	VICKIE LANE	4	6	24	12	CO	ASPHALT	50	0.262	22	18	1	OLD BRICK CHURCH ROAD	NO OUTLET

NO.	ROAD NAME	Road Dist.	Comm Dist.	E 911 GRID	CO. GRID	CO/ST	SURFACE	R.O.W.	LOG MILE	BED WD	SURF WD	CLASS	BEGINNING	ENDING
841	VIRGINIA AVENUE	1	5	45C	59	CO	ASPHALT	40	0.224	18	18	2	TEXAS AVENUE	ROARKS COVE ROAD
842	WAGNER CREEK LANE	4	6	44	67	CO	GRAVEL	30	0.057	10	10	4	GREENHAW ROAD	NO OUTLET
843	WAGNER ROAD	3	3	62	94	CO	DBST	40	0.804	26	20	1	TIPPS ROAD	POST OAK ROAD
844	WAGON ROAD	2	7	32D	34	CO	DBST	50	0.52	26	20	1	LOCKMILLER ROAD	SARVIS BRANCH ROAD
845	WALLS LANE	4	7	34	28	CO	COLD MIX	50	0.465	26	20	2	OAK GROVE ROAD	NO OUTLET
846	WALNUT DRIVE	3	3	51A	62	CO	DBST	40	0.279	26	20	1	CLINE RIDGE ROAD	CULDESAC
847	WALNUT GROVE ROAD	3	3	71	103	CO	DBST	50	2.149	22	18	1	DAVID CROCKETT HWY	OLD SALEM LEXIE ROAD
848	WALNUT HILL ROAD	3	4	72	104	CO	DBST	40	2.784	26	20	1	DAVID CROCKETT HWY	MAXWELL ROAD
849	WALNUT LANE	2	7	31A	22	CO	DBST	50	0.1	20	15	1	RAINBOW DRIVE	CULDESAC
850	WALTER STUBBLEFIELD LANE	1	5	94	139	CO	DBST	30	0.275	12	10	4	SINKING COVE ROAD	NO OUTLET
851	WARMBROD LANE	3	4	62	95	CO	DBST	50	0.455	20	18	2	ROGGLI ROAD	NO OUTLET
852	WARREN CHAPEL ROAD	4	6	43	46	CO	DBST	50	1.813	24	20	1	DECHERD CITY LIMIT	GREENHAW ROAD
853	WATER CURE ROAD	3	3	51	72	CO	ASPHALT	50	1.845	24	20	1	LYNCHBURG ROAD	SIX MILE BOAROAD ROAD
854	WATER TANK ROAD	3	4	64	87	CO	ASPHALT	40	3.278	26	22	1	WILLIAMS COVE ROAD	COWAN CITY LIMIT
855	WATERS EDGE DRIVE	2	7	42A	44	CO	ASPHALT	50	0.725	22	22	1	LOCKMILLER ROAD	CULDESAC
856	WATSON CEMETERY ROAD	4	6	34	27	CO	GRAVEL	30	0.325	12	10	4	GUM CREEK ROAD	NO OUTLET
857	WEDDINGTON LANE	2	7	31A	22	CO	DBST	50	0.174	24	20	2	TURKEY CREEK BOAT DOCK RD	NO OUTLET
858	WEST PARADISE DRIVE	2	2	42A	44	CO	ASPHALT	50	0.365	22	18	1	PINE BLUFF ROAD	CULDESAC
859	WEST ROCKCREST CIRCLE	3	3	42C	53	CO	ASPHALT	50	0.034	26	22	1	ROCKY HOLLOW DRIVE	CULDESAC
860	WESTBROOK LANE	3	4	62	95	CO	GRAVEL	30	0.328	14	12	4	FARRIS LANE	NO OUTLET
861	WHATAVIEW CIRCLE	2	2	42D	44	CO	ASPHALT	50	0.04	22	20	1	WEST PARADISE DRIVE	WEST PARADISE DRIVE
862	WHIPPOORWILL COVE ROAD	3	3	51A1	62	CO	ASPHALT	40	0.125	26	22	1	LEATHERWOOD DRIVE	CULDESAC
863	WHITAKER LANE	3	3	61	83	CO	DBST	40	0.709	26	22	1	POST OAK ROAD	NO OUTLET
864	WHITE OAK LANE	3	3	51A	62	CO	DBST	40	0.236	26	20	1	MAGNOLIA DRIVE	CULDESAC
865	WHITES GAP ROAD	3	3	91	143	CO	GRAVEL/DBST	30	0.952/484	14/24	12/20	3/1	ELORA ROAD	JACKSON COUNTY LINE
866	WIDALL LANE	4	6	43	46	CO	DBST	40	0.465	22	20	1	OLD ALTO HWY	NO OUTLET
867	WIGGINS CREEK DRIVE	1	5	45C	59	CO	ASPHALT	50	0.522	28	28	1	BREAKFIELD ROAD	NO OUTLET
868	WILDER CHAPEL ROAD	4	6	24	20	CO	ASPHALT	50	2.49	22	20	4	OAK GROVE ROAD	RUTLEDGE FORD ROAD
869	WILDUIFE TRAIL	2	7	31A	22	CO	DBST	50	0.187	12	12	1	OVERLOOK CIRCLE	MOORE COUNTY LINE
870	WILDWOOD CIRCLE	3	3	41	62	CO	ASPHALT	40	0.4	20	20	1	WILDWOOD TRACE	CULDESAC
871	WILDWOOD COURT	3	3	41D	51	CO	ASPHALT	40	0.1	26	22	1	WILDWOOD TRACE	CULDESAC
872	WILDWOOD LANE	1	5	45A	50	CO	ASPHALT	50	0.471	30	22	1	VANDERBILT LANE	NO OUTLET
873	WILDWOOD TRACE	3	3	52B	64	CO	ASPHALT	40	0.8	24	20	4	MANSFORD ROAD	WILDWOOD CIRCLE
874	WILKERSON COVE ROAD	1	5	73	106	CO	ASPHALT/DBST	50	.446/254	12	10	1	IRON GAP ROAD	NO OUTLET
875	WILKERSON LANE	2	2	42D	54	CO	ASPHALT	40	0.781	24	20	1	OLD TULLAHOMA ROAD	NO OUTLET
876	WILLIAMS COVE ROAD	3	4	63	87	CO	ASPHALT/DBST	40	1.967/2.775	22	20	1	COWAN HWY	NO OUTLET
877	WILLIAMS ROAD	4	6	44	44	CO	ASPHALT	50	0.112	20	18	1	FALCON DRIVE	NO OUTLET
878	WILLIAMS STREET	3/4	4/8	43D	56	CO	ASPHALT	50	1.427	24	20	1	VETERANS MEMORIAL DR EAST	MODENA ROAD
879	WILLIE BROWN DRIVE	4	6	22B	8	CO	DBST	40	0.048	14	12	3	DALE HAVEN LANE	NO OUTLET
880	WILLIE SIX ROAD	1	5	45	50	CO	ASPHALT	40	0.348	16	16	2	MITCHELL AVENUE	ALABAMA AVENUE



NO.	ROAD NAME	Road Dist.	Comm Dist.	E 911 GRID	CO. GRID	CO/ST	SURFACE	R.O.W.	LOG MILE	BED WD	SURF WD	CLASS	BEGINNING	ENDING
881	WILLOW DRIVE	1	1	52	74	CO	ASPHALT	40	0.173	24	24	1	DAK CIRCLE	CULDESAC
882	WILLOW MAE LANE	1	5	65	79	CO	GRAVEL	30	0.025	10	8	4	GARNERTOWN ROAD	NO OUTLET
883	WILLOW OAK DRIVE	2	2	43C	55	CO	ASPHALT	50	0.466	22	20	1	RIVA LAKE ROAD	CULDESAC
884	WILLOW ROAD	4	6	45	49	CO	GRAVEL	30	0.059	10	10	4	MORRIS FERRY BRIDGE ROAD	NO OUTLET
885	WILLOW SPRINGS DRIVE	1	5	58A	70	CO	GRAVEL	30	0.2	10	10	4	OTTER FALLS ROAD	NO OUTLET
886	WILSON LANE	3	3	71	103	CO	GRAVEL	30	0.172	10	10	4	OLD SALEM LEXIE ROAD	NO OUTLET
887	WINDMILL LANE	3	4	84	98	CO	GRAVEL	30	0.219	12	12	4	KEITH COVE ROAD	NO OUTLET
888	WINDTRACE ROAD	3	4	73	107	CO	DBST	30	0.54	12	12	4	HOLDERS CEMETERY ROAD	NO OUTLET
889	WINDWARD COURT	2	7	43C	55	CO	ASPHALT	50	0.04	22	22	1	SUMMERSSET PLACE	NO OUTLET
890	WINDY KNOB	1	1	52A	64	CO	ASPHALT	30	0.318	12	12	4	LYNCHBURG ROAD	NO OUTLET
891	WINN'S CIRCLE	1	5	58B	69	CO	GRAVEL	30	0.163	10	10	4	BOB STEWMAN ROAD	HAT ROCK ROAD
892	WISE ROAD	1	5	55	79	CO	GRAVEL	30	0.09	12	10	4	ODEAR ROAD	NO OUTLET
893	WISEMAN LANE	3	3	51	72	CO	ASPHALT	40	0.314	16	12	2	WATER CURE ROAD	NO OUTLET
894	WOODALL ROAD	4	6	44	47	CO	DBST	50	0.583	20	14	1	OLD ALTO HIGHWAY	NO OUTLET
895	WOODLAND POINT	2	3	41	51	CO	ASPHALT	40	0.275	30	22	1	DAMRON ROAD	CULDESAC
896	WOODLAND WAY	2	7	42D	54	CO	DBST	50	0.294	22	18	1	EASTBROOK ROAD	RUFF ROAD
897	WOODMONT DRIVE	1	1	52A	64	CO	ASPHALT	40	0.08	24	24	1	OAK CIRCLE	CULDESAC
898	WOODS LAKE ROAD	4	6	24C	19B	CO	GRAVEL	50	0.594	16	10	2	FINNEY ROAD	NO OUTLET
899	WOODS VIEW LANE	4	6	23D	18	CO	ASPHALT	40	0.039	20	18	1	MATHIS CIRCLE	NO OUTLET
900	WRIGHT CIRCLE	3	3	81	93	CO	GRAVEL	30	0.56	12	12	4	BAXTER HOLLOW ROAD	BAXTER HOLLOW ROAD
901	WRIGHT PLACE	2	7	42B	43	CO	ASPHALT	50	0.11	22	20	1	HIGHLAND RIDGE	CULDESAC
902	YATES ROAD	3	3	51	72	CO	GRAVEL	30	0.226	12	12	4	VERNON RIDGE ROAD	NO OUTLET
903	YELLOW BRANCH LANE	4	6	34	28	CO	DBST	50	0.12	20	16	1	YELLOW BRANCH ROAD	NO OUTLET
904	YELLOW BRANCH ROAD	4	6	34	28	CO	ASPHALT	50	2.17	24	20	1	OLD ALTO HIGHWAY	NO OUTLET
905	YOUNG LANE	3	3	51	72	CO	DBST	30	0.768	16	12	3	LYNCHBURG ROAD	NO OUTLET
906	YOUNGS CREEK LANE	1	5	75C	120	CO	GRAVEL	30	0.091	12	10	4	YOUNGS CREEK ROAD	NO OUTLET
907	YOUNGS CREEK ROAD	1	5	75C	120	CO	DBST	50	0.397	26	20	1	SHERWOOD ROAD	NO OUTLET
908	ZANDI LANE	4	6	33C	35	CO	GRAVEL	30	0.209	18	14	3	DUCKWORTH ROAD	NO OUTLET

# **FRANKLIN COUNTY, TENNESSEE**

**CHRIS GUESS, COUNTY MAYOR**

855 DINAH SHORE BLVD., SUITE 3  
WINCHESTER, TN 37398

OFFICE: (931) 967-2905

FAX: (931) 962-0194

fcmayor@franklincotn.us



**April 17, 2023**

## **Appointments/Reappointments**

### **Airport Committee**

**Appoint Mayor Chris Guess**

**Appoint Tyler Bauer**

**Appoint Spike Hosch**

**Appoint Jimmy Davis**

### **Ambulance Committee**

**Appoint Candy Watson**

### **Board of Zoning Appeals**

**Reappoint Mike Holmes**

**Reappoint Rocky Morris**

**Appoint Stephanie Dotson**

### **Planning & Zoning**

**Appoint Mike Stubblefield**

**Appoint Joey Johnson**

AS A CLERK OF THE COUNTY OF FRANKLIN, TENNESSEE I HEREBY CERTIFY TO THE SECRETARY OF STATE THAT THE FOLLOWING WERE ELECTED TO THE OFFICE OF NOTARY PUBLIC DURING THE APRIL 17, 2023 MEETING OF THE GOVERNING BODY:

NAME	HOME ADDRESS	HOME PHONE	BUSINESS ADDRESS	BUSINESS PHONE	SURETY
1. MADISON BEACHY	165 MAXWELL RD BELVIDERE TN 37306	931-691-1466	8321 DAVID CROCKETT PKWY BELVIDERE TN 37306	9317796142	
2. TINA D. BONNER	310 DAVIS ST COWAN TN 37318	931-967-7268	100 KINDLE DR TULLAHOMA TN 37388	931-454-6804	
3. JESSICA CALDWELL	3051 OLD ALTO HWY DECHERD TN 37324	931 203 4437	520 AIRPORT DR TULLAHOMA TN 37388	800 342 3086 # 3302	
4. DALE COBB	487 WALWOOD TRCE WINCHESTER TN 37398	931-703-3260	1405 MADISON ST SHELBYVILLE TN 37160	9316855013	
5. ASHLEY J COX	769 SIX MILE BOARD RD BELVIDERE TN 37306	931-308-5294	520 AIRPORT DR TULLAHOMA TN 37388	800-342-3086	
6. JOAN S. DAY	116 GAUL ST ESTILL SPRINGS TN 37330	931 580 8402	1738 DECHERD BLVD DECHERD TN 37324	931 967 5678	
7. TRUDY MCKELVEY EDWARDS	300 SOUTH COLLEGE ST WINCHESTER TN 37398	931 967 4303	300 SOUTH COLLEGE WINCHESTER TN 37398		
8. DETA GREEN	96 SHARP CIR WINCHESTER TN 373984559	931-690-2213	201 N JACKSON ST TULLAHOMA TN 373883525	931-455-3488	
9. NICHOLAS S KNIGHT	138 BRYAN DR WINCHESTER TN 37398	859-338-6221	2166 DECHERD BLVD DECHERD TN 37324	9319680065	
10. LUKE OWENS	2606 BLUE SPRINGS RD DECHERD TN 37324	931-307-1638	1327 DINAH SHORE BLVD WINCHESTER TN 37398	9319677003	
11. JUSTIN SMITH	162 MINOSA DR DECHERD TN 37324	931-636-7228	2166 DECHERD BLVD DECHERD TN 37324	9319680065	
12. DAVID N. STAFFORD	21 SARVIS BRANCH ROAD WINCHESTER TN 37398	931-607-8373	40 PLEASANT GROVE ROAD ESTILL SPRINGS TN 37330	931-967-3939	
13. BREANNA TYREE	334 TIMBERLAKE DR ESTILL SPRINGS TN 37330	931-307-8721	2166 DECHERD BLVD DECHERD TN 37324	9319680065	
14. J. SCOTT WALKER	208 LONGVIEW DR WINCHESTER TN 37398	931-667-6099	606 OLD COWAN RD WINCHESTER TN 37398	9319672206	
15. KERRI A. WATTERS	65 FALCON DR DECHERD TN 37324	931-607-2613	1738 DECHERD BLVD DECHERD TN 37324	931 967 5578	

SIGNATURE \_\_\_\_\_  
 CLERK OF THE COUNTY OF FRANKLIN, TENNESSEE

DATE \_\_\_\_\_