

REGULAR SESSION

April 17, 2023

1. **BE IT REMEMBERED** that the Board of Franklin County Commissioners met in Regular Session at the Franklin County Courthouse in Winchester, Tennessee, on April 17, 2023 at 7:00 pm. Sheriff Dept. Investigator Mike Bell led everyone in pledging allegiance to the flag. Commissioner Charles Keller gave the invocation. Chairman Chris Guess called the meeting to order. County Clerk Tina Sanders recorded the minutes.

ROLL CALL:

Dale Schultz

Tyler Bauer

Johnny Hand

Bruce McMillan

Spike Hosch

Charles Keller

David Eldridge, Jr

Grant Benere

Glenn T. Summers

David Kelley

Monica Baxter Jeffers

William Anderson, Jr

Carolyn Wiseman

(13) Present

Scottie Riddle, Jarad Shettters and Lydia Curtis Johnson (3) Absent

2. **Public Hearing (NONE)**
3. **Approval of Minutes**
(Regular Session March 20, 2023)
***Motion by Anderson to approve, second by Wiseman, Voice Vote, all Ayes, APPROVED**
4. **Report of the Finance Director**
 - a. **Finance Director Report Feb 2023**
***Motion by Wiseman to Receive and File, second by Hand, Voice Vote, all Ayes, APPROVED**
5. **Recommendations/Communications: None**
6. **Committee/Department Reports**
***Motion by Anderson to combine A-G, second by Bauer, Voice Vote, all Ayes, APPROVED.**

- a. **Trustee's Interest Report Feb & March 2023**
- b. **Local Options Sales Tax Report Jan & Feb 2023**
- c. **Finance Committee Minutes March 7, 2023**
- d. **Legislative Committee Minutes March 7, 2023**
- e. **Inter-Category Amendments 3/1-3/31/23**
- f. **Trustee's Annual Delinquent Tax Report**
- g. **Department of Quarterly Reports**
 1. **Chancery Court/Clerk Master**
 2. **County Clerk**
 3. **Planning and Zoning**
 4. **Recreation/Pavilion**
 5. **Register of Deeds**
 6. **Sheriff's Department**
 7. **Solid Waste**
 8. **Veteran's Service Office**
 9. **Franklin County Reentry**

7. Old Business: (NONE)

8. New Business Resolutions

- **Resolution 4a-0423 A Resolution Amending the Beginning Fund Balances for the General Debt Service Fund 2022-2023 *Motion by Hosch to Approve, second by McMillan, Voice Vote, all Ayes, APPROVED.**
- **Resolution 4b-0423 Resolution Authorizing Submission of an Application for a State of Tennessee, Litter Grant for FY 2024 from the Tennessee Department of Transportation and authorizing the acceptance of said Grant. *Motion by Benere to Approve, second by Summers, Voice Vote, all Ayes, APPROVED.**
- **Resolution 4c-0423 Resolution Authorizing Submission for the State of Tennessee Airport Runway Rehab Grant for FY 2023 for the Tennessee Department of Transportation and Authorizing the Acceptance of the Grant. * Motion by Schultz to Approve, second by Keller, Voice Vote, all Ayes, APPROVED.**
- **Resolution 4d-0423 Authorizing a Multiple Year Agreement for the Franklin County Health Department for Software/Hardware for Language Interpretation * Motion by Hand to Approve, second by McMillan, Voice Vote, all Ayes, APPROVED.**

- **Resolution 4e-0428 A Resolution Amending the Highway Fund Budget of Franklin County, Tennessee for the Fiscal Year Ending June 30, 2023. ALLOCATE FROM FUND BALANCE ROAD PROJECTS-GEORGIA CROSSING & ROCK CREEK ROAD *Motion by Schultz to Approve, second by Anderson, Voice Vote, all Ayes, APPROVED.**

- f. **Resolution 4f-0423 A Resolution Amending the Franklin Co Board of Education General Purpose School Budget of Franklin County, Tennessee for the Fiscal Year Ending June 30, 2023 *Motion by McMillan to Approve, second by Benere, Roll Call Vote 13 Ayes, (3 Absent) APPROVED.**

- g. **Resolution 4g-0423 A Resolution Amending the Franklin Co Board of Education General Fund Budget of Franklin County, Tennessee for the Fiscal Year Ending June 30, 2023 *Motion by Hand to Approve, second by McMillan, Roll Call Vote 13 Ayes, (3 Absent) APPROVED.**

- h. **Resolution 4h-0423 A Resolution Amending the County General Fund Budgets of Franklin County, Tennessee For the Fiscal Year Ending June 30, 2023 *Motion by Keller to Approve, second by McMillan, Voice Vote, all Ayes, APPROVED.**

- i. **Resolution 4i-0423 A Resolution Amending the County General Fund Budgets of Franklin County, Tennessee for the Fiscal Year Ending June 30, 2023 *Motion by Bauer to Approve, second by Hand, Roll Call Vote 13 Ayes, (3 absent) APPROVED.**

- j. **Resolution 4j-0423 to APPROVE the Franklin County ROAD LIST 2023 *Motion by Summers to Approve, second by McMillan, Voice Vote, all Ayes, APPROVED.**

HANDOUTS FROM FLOOR, *MOTION BY ANDERSON TO SUSPEND THE RULES FOR DISCUSSION OF THE ASHLEY PROPERTY OUT BY INDUSTRIAL PARK, Resolution 4k-0423 TCAT GRANT, SECOND BY HOSCH, VOICE VOTE, ALL AYES...

ASHLEY PROPERTY BY INDUSTRIAL PARK- Tract 1 is located at 1218 Modena Rd, Winchester, Tn 37398. Value of \$145,000.00 and Tract 2 is located at 1221 Modena Rd, Winchester, Tn 37398 Value of \$50,000.00 total value together \$195,000.00 *Motion by Anderson to allow the County Mayor to combine both properties and accept a minimum bid of \$150,000.00 and also be allowed to accepted the highest bid, second by Schultz, Roll Call Vote 13 Approved, (3 absent) APPROVED

- k. **Resolution 4k-0423 A Resolution Amending the County General Fund Budgets of Franklin County, Tennessee for the Fiscal Year Ending June 30, 2023. Community**

Reentry-TCAT Instructional Grant for Software (100% Funded) *Motion by Anderson to Approve, second by Wiseman, Roll Call Vote 13 Ayes, (3 absent) APPROVED.

9. Elections/Appointments

***Motion by Wiseman to Approve Appointments and Reappointments, second by Hand, Voice Vote, All Ayes, APPROVED.**

a. Appointments/Reappoints for April 17, 2023

Airport Committee/Appoint- Chris Guess, Tyler Bauer, Spike Hosch, Jimmy Davis

Ambulance Committee/ Appoint- Candy Watson

Board of Zoning and Appeals/ Reappoint- Mike Holmes, Rocky Morris, Appoint- Stephanie Dotson

Planning & Zoning/Appoint Mike Stubblefield, Joey Johnson

b. Approval of (15) Applications for Notary Public

***Motion by Anderson to approve the 15 Notary applications, second by Schultz, Roll Call Vote, all Ayes, APPROVED.**

***Motion by Hand to Adjourn at 7:15 pm, second by Bauer, Voice Vote, all ayes, Approved.**

Benediction by Commissioner Charles Keller

**REGULAR SESSION
MARCH 20, 2023**

1. **BE IT REMEMBERED** that the Board of Franklin County Commissioners met in Regular Session at the Franklin County Courthouse in Winchester, Tennessee, on March 20, 2023 at 7:00 pm. Sheriff Tim Fuller led everyone in pledging allegiance to the flag. Commissioner Johnny Hand gave the invocation. Chairman Chris Guess called the meeting to order. County Clerk Tina Sanders recorded the minutes.

ROLL CALL:

Scottie Riddle

Dale Schultz

Tyler Bauer

Johnny Hand

Bruce D. McMillan

Spike Hosch

Charles Keller

Jarad Shetters

David Eldridge, Jr

Grant Benere

Glenn T. Summers

David Kelley

Monica Baxter Jeffers

Lydia Curtis Johnson

William Anderson, Jr

PRESENT (15)

ABSENT (1) Carolyn Wiseman

2. Public Hearing

1. Rezoning from A, Agricultural to R-1, Single Family Residential. 2nd Civil District. Franklin County Property Map No.63, Parcel 35.05. Location-Awalt Drive. Size- approximately 18.02+/-acres. Applicant- Tom Farrar, Owner.

Tom Farrar briefly spoke about building homes on 17 lots 2500-3500 square lots, 1 to 1.5 acres.

2. Edward Stephens lives across the street from the property. Mr. Stephens had questions/concerns for the commission.

Commissioner Riddle asked Farrar where his construction business was based out of, Farrar stated he was new to the construction business and he was from Winchester, Hopkins Point.

***Motion by Eldridge to approve, 2nd by McMillan, Anderson opposed, the Rezoning was approved by voice vote**

3. Approval of Minutes

Regular session January 17,2023- Special Called Session February 7, 2023

***Motion by Hand, second by McMillan to approve, voice vote, approved.**

4. Report of the Finance Director

a. Finance Director Reports Dec 2022 & Jan 2023

b. 2nd QTR Financial Reports 12/31/2022

c. Capital Projects Summary

***MOTION BY ANDERSON, SECOND BY SHULTZ TO RECEIVE AND FILE, VOICE VOTE, APPROVED.**

5. COMMITTEE/DEPARTMENT REPORTS:

a. Trustee's Interest Report Dec. 2022 & Jan 2023

b. Sales Tax Report Dec 2022

c. Finance Minutes Jan 5 and 17,2023

d. Legislative Committee Minutes Jan 5, 2023

e. Inter-Category Amendments 1/1-2/28/2023

***MOTION BY SHETTER, SECOND BY BENERE TO RECEIVE AND FILE, VOICE VOTE, APPROVED.**

6. NEW BUSINESS/RESOLUTIONS

Resolutions a-f Roll Call

Resolution 3a-0323 Resolution Amending the Highway Fund Budget of Franklin County, Tennessee for the Fiscal Year Ending June 30, 2023.

***Motion by Riddle, second by Bauer to Receive and File, Roll Call Vote (15) approved.**

Resolution 3b-0323 Resolution Amending the County General & Library Funds Budget of Franklin County, Tennessee for the Fiscal Year June 30, 2023.

***Motion by Hand and McMillan to Receive and File, Roll Call Vote (15), approved.**

Resolution 3c-0323 Resolution Amending the General Fund Budget of Franklin County, Tennessee for the Fiscal Year Ending June 30, 2023.

***Motion by Bauer to Receive and File, second by Keller, Roll Call Vote (15), approved.**

Resolution 3d-0323 Resolution Amending Capital Projects & Highway Fund Budgets of Franklin County, Tennessee for the Fiscal Year Ending June 30, 2023.

***Motion by Schultz to Receive and File, second by Riddle, Roll Call Vote (15), approved.**

Resolution 3e-0323 Resolution Amending the Franklin County Board of Education General Fund Budgets of Franklin County, Tennessee for the Fiscal Year Ending June 30, 2023. *Motion by Hand to Receive and File, second by McMillan, Roll Call Vote (15), approved.

Resolution 3f-0323 Resolution Amending the Franklin County Board of Education General Fund Budget of Franklin County, Tennessee for the Fiscal Year Ending June 30, 2023. *Motion by Johnson to Receive and File, second by Riddle, Roll Call Vote (15), approved.

Resolutions 3g-0323, 3h-0323, 3i-0323, 3j-0323-Resolutions Authorizing a Multiple Year Lease Purchase and Maintenance Agreement (Copiers) for the Franklin County Clerk, Franklin County Finance Department, Franklin County Property Assessor, and Franklin County Register of Deeds. *Motion by Anderson to combine 3g-0323-3j-0323, second by Hand, Voice Vote (15), approved.

- Resolution 3k-0323 Resolution Approving CDBG Grant Huntland Fire Truck.

- Resolution 3l-0323 Resolution to Increase the Threshold over which Public Advertisement and Sealed Competitive Bids or Proposals are required

- Resolution 3m-0323 Resolution Authorizing a Grant Application to the Tennessee Housing Development Agency for Home Grant Funds.

***Motion by Shetters to combine 3k-0323 - 3m-0323, second by Riddle, Voice Vote (15) approved.**

Resolution 3n-0323 Resolution Authorizing the Execution of a Contract with the State of Tennessee, Department of Transportation. *Motion by Anderson, Second by Bauer, Roll Call Vote (15) approved.

Resolution 3o-0323 Resolution to Request Unclaimed Balance Accounts Remitted to State Treasurer Under Unclaimed Property Act Fiscal Year 23.

Resolution 3p-0323 Resolution to Affirm Compliance with Federal Title VI Regulations Fiscal Year 2023.

Resolution 3q-0323 Resolution to Review Debt Management Policies & Cash Flow Statements of Franklin County, Tennessee

Resolution 3r-0323 Resolution Authorizing a Multiple Year Rental Agreement with Intelligent Marking USA, INC dba Turf Tank and the Franklin County Board of Education. *Motion By Riddle to combine 3o-0323 - 3r-0323, second by Schultz, Voice Vote, approved.

Resolution 3s-0323 Resolution Authorizing Issuance of a Geotechnical Exploration

**Contract in preparation for Future Construction of a New Animal Control Facility.
*Motion by Riddle, second by Anderson to Approve. With brief discussion coming
from County Building Funds**

**AMENDED RESOLUTION 1k-0123rev. RESOLUTION Approving a TRANE US INC-
Energy Conversation & Infrastructure Improvement Program for the School Board
Utilizing State of Tennessee Energy Efficient Schools Initiative Program Loan and
Other Sources. Brief discussion adding lighting, NO ADDITIONAL FUNDS
*Motion by Benere, 2nd Shetters Voice Vote (15) approved.**

ELECTIONS/APPOINTMENTS

a. Appointments/Reappointments for March 20, 2023

9-1-1 Board

Danny Nunley

Lara Medley

Judicial Commissioners

Aaron Tiner-Part Time

Brian Brewer-Part Time

**b. Approval of County Bonds for Constable-Jimmy Daniel, Bonds for E911-
Sandra Morris and Eddie Clark. *Motion by Riddle, second by Hand (a and b)
were combined, Voice Vote (15) approved**

c. Approval of (21) Applications for Notaries

***Motion by Anderson, second by Schultz, Roll Call Vote, approved.**

***Motion by Riddle to adjourn 7:22P**

Benediction by Commissioner Bruce McMillan

FUND CATEGORY	PROPOSED FY 21/22	AMENDED FY 21/22	COLLECTED FEB	COLLECTED YR TO DATE	BALANCE TO COLLECT	PERCENT REALIZED
GENERAL FUND (101)					-	
Local Taxes (40000)	\$ 13,834,945		\$ 4,228,685	\$ 12,039,137	\$ 1,795,809	87.02%
Licenses & Permits (41000)	148,600		12,469	101,875	46,725	68.56%
Fines, Forfeitures & Penalties (42000)	211,070	55	11,492	99,922	111,203	47.33%
Charges for Current Services (43000)	453,605	44,283	(8,244)	255,976	241,912	51.41%
Other Local Revenue (44000)	146,900	43,142	16,328	130,140	59,901	68.48%
Fees from Officials (45000)	2,307,000		304,141	1,477,341	829,659	64.04%
State of Tennessee (46000)	2,816,239	324,635	92,452	1,319,982	1,820,893	42.03%
Federal Government (47000)	4,897,007	603,432	210,562	4,612,536	887,903	83.86%
Other Governments & Citizens (48000)	177,000	133,250	15,112	124,525	185,725	40.14%
Other Sources (49000)	10,606	69,750	-	10,020	70,336	12.47%
Total County General	\$ 25,002,972	\$ 1,218,546	\$ 4,882,998	\$ 20,171,453	\$ 6,050,065	76.93%
COURTHOUSE/JAIL MAINT. (112)						
Local Taxes (40000)	\$ 140,000		\$ 10,117	\$ 69,589	\$ 70,411	49.71%
Total Courthouse/Jail Maintenance	\$ 140,000	\$ -	\$ 10,117	\$ 69,589	\$ 70,411	49.71%
LIBRARY (115)						
Local Taxes (40000)	\$ 427,538		\$ 138,639	389,068	\$ 38,470	91.00%
Licenses & Permits (41000)	2,110		191	1,567	543	74.26%
Charges for Current Services (43000)	7,900		569	4,356	3,544	55.14%
Other Local Revenue (44000)	1,545		153	1,000	545	64.70%
Federal Government (47000)	1,600		-	-	1,600	0.00%
Other Governments & Citizens (48000)	29,500	909	2,439	23,681	6,728	77.87%
Total Library	\$ 470,193	\$ 909	\$ 141,991	\$ 419,671	\$ 51,431	89.08%
SOLID WASTE (116)						
Local Taxes (40000)	\$ 1,866,245		\$ 611,730	\$ 1,704,287	\$ 161,958	91.32%
Licenses & Permits (41000)	13,500		1,223	10,023	3,477	74.24%
Charges for Current Services (43000)	177,000		7,489	95,178	81,822	53.77%
Other Local Revenue (44000)	661,500	23,934	24,639	144,104	541,330	21.02%
State of Tennessee (46000)	25,000	82,362	16,011	28,529	78,833	26.57%
Other Sources (49000)	-	1,450	-	1,450	-	100.00%
Total Solid Waste	\$ 2,743,245	\$ 107,746	\$ 661,091	\$ 1,983,569	\$ 867,422	69.57%
Local Purpose (Rural Fire 120)						
Local Taxes (40000)	\$ 1,035,134		\$ 178,123	\$ 795,938	\$ 239,196	76.89%
Licenses & Permits (41000)	24,125		375	23,066	1,059	95.61%
Other Sources (49000)	-		-	-	-	
Total Local Purpose	\$ 1,059,259	\$ -	\$ 178,498	\$ 819,004	\$ 240,254	77.32%
Drug Control Fund (122)						
Fines, Forfeitures & Penalties (42000)	\$ 27,475		\$ 816	\$ 11,786	\$ 15,689	42.90%
Other General Service Charges (43000)	2,500		-	-	2,500	0.00%
Other Local Revenue (44000)	20,100		-	-	20,100	0.00%
Federal Revenue (47000)	5,000		-	2,070	2,930	41.40%
Other Governments & Citizens (48000)	500		-	-	500	0.00%
Other Sources (Non-Revenue) (49000)	-	-	-	-	-	
Total Drug Control	\$ 55,575	\$ -	\$ 816	\$ 13,856	\$ 41,719	24.93%
HIGHWAY (131)						
Local Taxes (40000)	\$ 766,290		\$ 229,191	\$ 687,263	\$ 79,027	89.69%
Licenses & Permits (41000)	3,540		317	2,600	940	73.43%
Charges for Current Services (43000)	15,080		931	2,504	12,576	16.60%
Other Local Revenue (44000)	16,380		2,086	2,629	13,751	16.05%
State of Tennessee (46000)	3,349,457		237,871	1,698,554	1,650,903	50.71%
Other Sources (49000)	-		-	-	-	
Total Highway	\$ 4,150,747	\$ -	\$ 470,396	\$ 2,393,549	\$ 1,757,198	57.67%

FUND CATEGORY	PROPOSED FY 21/22	AMENDED FY 21/22	COLLECTED FEB	COLLECTED YR TO DATE	BALANCE TO COLLECT	PERCENT REALIZED
School General Fund (141)						
Local Taxes (40000)	\$ 18,889,088		\$ 4,899,454	\$ 15,601,143	\$ 3,287,945	82.59%
Licenses & Permits (41000)	62,160	1,700	5,418	44,972	18,888	70.42%
Charges for Current Services (43000)	220,000		22,803	149,003	70,997	67.73%
Other Local Revenue (44000)	102,089	65,178	6,785	164,476	2,791	98.33%
State of Tennessee (46000)	29,327,548	143,405	3,012,026	21,023,965	8,446,988	71.34%
Federal Government (47000)	168,356	320,868	40,328	156,550	332,674	32.00%
Other Sources (49000)	-	83	1,482	2,654	(2,570)	3183.74%
Total School General Fund	\$ 48,769,241	\$ 531,234	\$ 7,988,295	\$ 37,142,763	\$ 12,157,713	75.34%
Federal Projects Fund (142)						
Other Local Revenue (44000)	\$ -		\$ -	\$ -	\$ -	
Federal Government (47000)	1,892,105	14,216,208	452,337	3,050,451	13,057,861	18.94%
Other Sources (49000)	-		-	-	-	
Total School Federal Projects Fund	\$ 1,892,105	\$ 14,216,208	\$ 452,337	\$ 3,050,451	\$ 13,057,861	18.94%
Centralized Cafeteria Fund (143)						
Charges for Current Services (43000)	\$ 845,000		\$ 62,020	\$ 351,113	\$ 493,887	41.55%
Other Local Revenue (44000)	27,000		6,552	33,751	(6,751)	125.00%
State of Tennessee (46000)	73,119		-	-	73,119	0.00%
Federal Government (47000)	2,971,010		321,822	1,680,496	1,290,514	56.56%
Other Sources (48000)	-		-	-	-	
Total Centralized Cafeteria	\$ 3,916,129	\$ -	\$ 390,394	\$ 2,065,360	\$ 1,850,769	52.74%
General Debt Service (151)						
Local Taxes (40000)	\$ 5,830,851		\$ 1,098,303	\$ 4,791,376	\$ 1,039,475	82.17%
Licenses & Permits (41000)	14,275		1,291	10,576	3,699	74.09%
Other Local Revenue (44000)	260,000		96,535	345,709	(85,709)	132.97%
Other Sources (49000)	135,000		-	-	135,000	0.00%
Total General Debt Service	\$ 6,240,126	\$ -	\$ 1,196,128	\$ 5,147,661	\$ 1,092,465	82.49%
School Capital Projects Fund (177)						
Other Local Revenue (44000)	\$ -	\$ 10,572	\$ 2,283	\$ 12,855	\$ (2,283)	121.59%
Other Sources (49000)	-	-	-	-	-	
Total School Capital Projects	\$ -	\$ 10,572	\$ 2,283	\$ 12,855	\$ (2,283)	121.59%
Capital Projects Fund (178)						
Other Local Revenue (44000)	\$ -	\$ -	\$ -	\$ -	\$ -	
Other Sources (49000)	-	-	-	-	-	
Total Capital Projects	\$ -	\$ -	\$ -	\$ -	\$ -	

FUND CATEGORY	ORIGINAL BG FY 22/23	AMENDED FY 22/23	EXPENDED FEB	EXPENDED YR TO DATE	CURRENT ENCUMBER	UNENCUMB BALANCE	PERCENT REALIZED
GENERAL FUND (101)							
County Commission (51100)	\$ 340,583	\$ 27,607	\$ 19,005	\$ 131,062	\$ 63,038	\$ 174,089	35.60%
Beer Board (51220)	1,125		-	177	500	448	15.76%
County Mayor (51300)	209,112		15,463	138,494	749	69,869	66.23%
County Attorney (51400)	10,800	7,200	1,500	12,000	6,000	-	66.67%
Election Commission (51500)	293,822	4,000	17,264	218,230	5,394	74,198	73.28%
Register of Deeds (51600)	388,222	6,068	24,955	230,574	23,978	139,737	58.48%
Planning & Zoning (51720)	216,563		14,813	115,897	2,338	98,328	53.52%
County Buildings (51800)	1,560,731	5,063	99,241	873,173	130,465	562,156	55.77%
Other General Admin - IT (51900)	178,365		14,544	124,947	50,890	2,528	70.05%
Preservation of Records (51910)	-	5,000	973	973	-	4,027	19.47%
Property Assessor (52300)	690,448		76,018	365,459	56,348	268,642	52.93%
County Trustee (52400)	360,801		26,534	230,744	5,215	124,842	63.95%
County Clerk (52500)	642,087	(3,124)	39,516	336,712	8,375	293,876	52.70%
Finance Dept. (52900)	785,267	28,115	55,466	507,661	8,113	297,608	62.41%
Circuit Court (53100)	1,060,553		79,679	660,580	9,788	390,186	62.29%
General Sessions (53300)	335,996		26,674	211,022	1,784	123,190	62.80%
Drug Court (53330)	108,353		8,754	56,946	-	51,407	52.56%
Chancery Court (53400)	254,756		18,269	163,935	7,707	83,114	64.35%
Juvenile Court (53500)	144,387		10,684	91,261	300	52,826	63.21%
Judicial Commissioners (53700)	267,223		20,434	159,955	450	106,818	59.86%
Other Admin of Justice (53900)	539,450	179,833	14,148	272,648	367,935	78,700	37.91%
Probation Service (53910)	167,789	720	12,441	103,252	682	64,575	61.27%
Sheriff's Dept. (54110)	4,562,915	(2,147)	317,883	2,569,548	190,192	1,801,029	56.34%
Admin. Of Sexual Offender (54160)	21,925		1,899	11,840	1,000	9,085	54.00%
Jail (54210)	3,163,736	3,582	216,220	1,876,455	323,557	967,306	59.24%
Reentry Program (54230) Grants	390,531	18,236	25,486	156,746	3,868	248,154	38.35%
Juvenile Service (54240)	42,500	8,000	1,292	8,489	20,895	21,117	16.81%
Civil Defense (54410)	174,466		11,753	102,904	6,327	65,235	58.98%
Rescue Squad (54420)	41,000	10,655	506	26,601	1,724	23,329	51.50%
Consolidated Communications(54490)	891,735		64,275	547,176	10,070	334,489	61.36%
County Coroner (54610)	57,500		2,600	14,500	9,500	33,500	25.22%
Other Public Safety (54710) Grants	33,979	43,921	1,623	4,649	49,378	23,873	5.97%
Other Public Safety (54900)	50,000		-	30,720	-	19,280	61.44%
Local Health Center (55110)	35,745	6,007	1,317	24,613	1,774	15,365	58.95%
Rabies & Animal Ctrl. (55120)	285,412	5,250	18,099	166,649	48,523	75,489	57.33%
Other Local Health Serv (55190) Grant	199,796	(54,736)	6,944	44,251	6,855	93,954	30.51%
Appropriation to State (55390)	30,646		-	-	30,646	-	0.00%
General Welfare Assist.(55510)	17,775		-	-	17,775	-	0.00%
Litter Control (55731) (25%Grant)	116,677		8,184	71,629	900	44,148	61.39%
Other Waste Collections (55739) (100%)	52,202		3,805	30,971	300	20,932	59.33%
Senior Citizens Assistance (56300)	37,500		4,500	29,994	7,506	(0)	79.98%
Parks & Fair Board (56700)	53,639		1,231	17,873	2,132	33,635	33.32%
Agriculture Extension Serv.(57100)	139,500		520	17,350	2,000	120,150	12.44%
Soil Conservation (57500)	102,284		6,770	57,925	-	44,359	56.63%
Industrial Development (58120)	86,459		2,875	30,350	2,749	53,359	35.10%
Other Econ & Comm. Dev. (58190)	151,330	250,000	-	25,931	131,330	244,069	6.46%
Airport (58220)	31,000	15,000	-	-	31,000	15,000	0.00%
Veteran's Services (58300)	97,868	2,907	8,712	61,583	1,595	37,598	61.11%
Other Charges (58400)	1,002,725		85,678	846,173	754	155,798	84.39%
COVID-19 Grant #5 (58805) Airport	-	9,000	-	-	9,000	-	0.00%
COVID-19 Grant #7 (58807)	-	147,170	-	105,128	-	42,042	71.43%
American Rescue Plan Act # 3 (58833)	-	52,070	6,274	25,435	-	26,635	48.85%
American Rescue Plan Act # 6 (58836)	-	6,899,195	-	4,475,000	200,000	2,024,195	66.80%
Capital Projects (91000)	250,000	672,764	325,061	391,653	2,710	528,401	42.44%
Hwy & Street Capital Proj (91200)	153,000	60,000	(1,120)	172,748	18,447	21,804	81.10%
Total County General	\$ 20,830,277	\$ 8,207,355	\$ 1,718,761	\$ 16,950,586	\$ 1,882,555	\$ 10,204,491	58.37%
COURTHOUSE/JAIL MAINT. (112)							
Other Charges (58400)	\$ 1,450		\$ 101	\$ 801	\$ -	\$ 649	55.23%
Transfers Out (99100)	135,000	-	-	-	-	135,000	0.00%
Total Courthouse/Jail Maintenance	\$ 136,450	\$ -	\$ 101	\$ 801	\$ -	\$ 135,649	0.59%

150

FUND CATEGORY	ORIGINAL BG FY 22/23	AMENDED FY 22/23	EXPENDED FEB	EXPENDED YR TO DATE	CURRENT ENCUMBER	UNENCUMB BALANCE	PERCENT REALIZED
LIBRARY (115)							
Libraries (56500)	\$ 411,363	\$ 11,100	\$ 26,816	\$ 236,093	\$ 36,592	\$ 149,777	55.88%
Other Charges (58400)	43,995		4,615	32,096	765	11,134	72.95%
Operating Transfer (99110)	3,000	-	-	-	-	3,000	0.00%
Total Library	\$ 458,358	\$ 11,100	\$ 31,430	\$ 268,189	\$ 37,357	\$ 163,911	57.13%
SOLID WASTE (116)							
Sanitation Educ./Info. (55720)	\$ 3,200	\$ -	\$ -	\$ 3,196	\$ -	\$ 5	99.86%
Convenience Centers (55732)	399,887		25,798	183,548	4,258	212,081	45.90%
Transfer Station (55733)	2,600,923	150,649	147,427	1,001,970	1,228,838	520,764	36.41%
Post closure Care Costs (55770)	10,000		-	(8,570)	9,285	9,285	-85.70%
Other Charges (58400)	113,323		12,366	99,542	104	13,677	87.84%
Operating Transfers (99100)	3,803	-	-	-	-	3,803	0.00%
Total Solid Waste	\$ 3,131,136	\$ 150,649	\$ 185,591	\$ 1,279,686	\$ 1,242,485	\$ 759,614	38.99%
Local Purpose (Rural Fire 120)							
Fire Prevention & Control (54310)	\$ 716,500	\$ -	246,138	\$ 452,328	\$ 174,099	90,073	63.13%
Other Charges (58400)	15,000		3,288	12,892	-	2,108	85.95%
Total Local Purpose	\$ 731,500	\$ -	\$ 249,426	\$ 465,219	\$ 174,099	\$ 92,181	63.60%
Drug Control Fund (122)							
Drug Enforcement (54150)	\$ 71,500		\$ 1,242	\$ 20,394	\$ 18,121	\$ 32,985	28.52%
Other Charges (58400)	825		8	126	-	699	15.28%
Total Drug Control	\$ 72,325	\$ -	\$ 1,250	\$ 20,520	\$ 18,121	\$ 33,684	28.37%
HIGHWAY (131)							
Administration (61000)	\$ 388,168	\$ -	\$ 24,465	\$ 230,359	\$ 6,093	\$ 151,717	59.35%
Highway Maintenance (62000)	1,165,839	15,544	91,114	596,914	2,391	582,077	50.53%
Operations & Maintenance (63100)	338,851	-	21,028	171,078	72,538	95,235	50.49%
Quarry Operations (63400)	382,500	14,456	24,293	175,647	18,306	203,003	44.25%
Other Charges (65000)	292,104	-	11,412	185,461	3,976	102,666	63.49%
Capital Outlay (68000)	1,717,500	498,782	1,485	335,126	1,000	1,880,155	15.12%
Highways & Streets (82120)	30,000	18,233	-	18,390	-	29,843	38.13%
Highways & Streets (82220)	4,196	889	-	906	-	4,179	17.82%
Transfers Out (99100)	3,803	60,000	-	-	-	63,803	0.00%
Total Highway	\$ 4,322,960	\$ 607,904	\$ 173,798	\$ 1,713,881	\$ 104,305	\$ 3,112,678	34.76%
School General Fund (141)							
Instruction							
Regular Instruction (71100)	\$ 22,308,482	\$ (103,891)	\$ 1,681,668	\$ 10,328,204	\$ 381,374	\$ 11,495,013	46.51%
Alternative School (71150)	222,653	200	18,374	109,568	892	112,393	49.17%
Special Education Program (71200)	4,018,622	23,878	298,765	1,773,326	22,846	2,246,328	43.87%
Vocational Education Program (71300)	1,652,377	85,578	91,065	754,089	3,946	979,921	43.39%
Student Body Education Prog (71400)	588,938	(5,503)	50,647	302,852	39,229	241,354	51.91%
Support							
Attendance (72110)	\$ 258,781		\$ 13,108	\$ 128,744	\$ 2,222	\$ 127,815	49.75%
Health Services (72120)	640,423	14,999	51,105	302,364	2,058	351,000	46.13%
Other Support Services (72130)	1,240,971	318,428	109,253	638,219	81,407	839,773	40.93%
Regular Instruction (72210)	1,431,876	23,674	112,741	730,696	7,564	717,290	50.20%
Special Educ Program (72220)	721,844	53,437	52,783	362,052	122,851	290,378	46.70%
Vocational Educ Prog (72230)	142,775		11,279	73,862	509	68,404	51.73%
Education Technology (72250)	1,330,786	(1,104)	34,798	733,926	228,970	366,786	55.20%
Other Programs (72290) OPEB	210,000		41,655	41,655	-	168,345	19.84%
Board of Education (72310)	1,227,120	(24,820)	98,634	946,539	20,494	235,267	78.73%
Director of Schools (72320)	384,826	10,000	39,499	222,457	14,450	157,919	56.34%
Office of Principals (72410)	2,693,045		222,655	1,374,137	-	1,318,908	51.03%
Fiscal Services (72510)	11,561		-	-	-	11,561	0.00%
Human Resources (72520)	275,031	1,020	20,017	176,736	5,749	93,565	64.02%
Operation of Plant (72610)	3,749,212	409	266,911	2,288,491	76,244	1,384,886	61.03%
Maintenance of Plant (72620)	1,404,035	122,218	78,269	732,364	250,431	543,458	47.98%
Transportation (72710)	2,987,393	(58,571)	170,870	1,690,335	873,316	365,171	57.71%
Central & Other (72810)	133,397	21,083	9,601	59,222	-	95,257	38.34%

FUND CATEGORY	ORIGINAL BG FY 22/23	AMENDED FY 22/23	EXPENDED FEB	EXPENDED YR TO DATE	CURRENT ENCUMBER	UNENCUMB BALANCE	PERCENT REALIZED
Non-Instructional							
Community Services (73300)	\$ 536,036	\$ 581,512	\$ 68,860	\$ 528,722	\$ 174,909	\$ 413,917	47.31%
Early Childhood Education (73400)	1,153,769	(221,299)	83,088	493,478	100	438,892	52.92%
Capital Outlay & Debt Service							
Capital Outlay (76100)	500,000	9,513	-	31,967	62,858	414,687	6.27%
Transfers Out (99100)	-	3,621,043	-	-	-	3,621,043	0.00%
Total School General Fund	\$ 49,823,953	\$ 4,471,802	\$ 3,625,645	\$ 24,824,006	\$ 2,372,419	\$ 27,099,330	45.72%
School Federal Projects Fund (142)							
Regular Instruction (71100)	\$ 6,210	\$ 4,941,122	\$ 258,791	\$ 1,435,069	\$ 75,712	\$ 3,436,552	29.01%
Special Education Program (71200)	833,368	549,248	84,850	538,213	246,677	597,726	38.93%
Vocational Education Program (71300)	45,000	48,494	1,187	80,056	6,021	7,417	85.63%
Health Services (72120)	-	165,308	-	95,335	25,439	44,535	57.67%
Other Support Services (72130)	34,999	430,317	13,952	76,855	13,590	374,870	16.52%
Regular Instruction (72210)	378,963	1,123,240	88,461	524,153	136,984	841,066	34.89%
Special Educ Program (72220)	337,648	496,947	21,068	147,473	22,952	664,169	17.67%
Vocational Educ Prog (72230)	-	4,400	254	2,941	768	691	66.84%
Operation of Plant (72610)	-	2,694,137	16,936	419,547	1,861,225	413,364	15.57%
Maintenance of Plant (72620)	-	198,139	58,500	109,177	22,210	66,752	55.10%
Transportation (72710)	255,916	19,010	104,950	182,761	-	92,166	66.48%
Food Service (73100)	-	2,419	-	-	-	2,419	0.00%
Capital Outlay (76100)	-	3,733,810	10,681	135,491	3,297,988	300,331	3.63%
Total Federal Projects Fund	\$ 1,892,105	\$ 14,406,590	\$ 659,629	\$ 3,747,070	\$ 5,709,568	\$ 6,842,057	22.99%
Centralized Cafeteria Fund (143)							
Food Service (73100)	\$ 3,916,129		\$ 233,885	\$ 1,913,225	\$ 816,531	\$ 1,186,373	48.86%
Total Centralized Cafeteria	\$ 3,916,129	\$ -	\$ 233,885	\$ 1,913,225	\$ 816,531	\$ 1,186,373	48.86%
General Debt Service (151)							
General Government Debt Service	\$ 5,558,678		\$ 21,287	\$ 1,154,855	\$ 1,150	\$ 4,402,673	20.78%
Total General Debt Service	\$ 5,558,678	\$ -	\$ 21,287	\$ 1,154,855	\$ 1,150	\$ 4,402,673	20.78%
School Capital Projects Fund (177)							
Education Capital Proj (91300)	\$ 5,641,998	\$ -	\$ -	\$ 461,950	\$ 5,180,048	\$ 0	8.19%
Total School Capital Projects	\$ 5,641,998	\$ -	\$ -	\$ 461,950	\$ 5,180,048	\$ 0	8.19%
Other Capital Projects Fund (178)							
Highway & Street Capital Proj (91200)	\$ 8,610	\$ -	\$ 8,610	\$ 8,610	\$ -	\$ -	100.00%
Total Other Capital Projects	\$ 8,610	\$ -	\$ 8,610	\$ 8,610	\$ -	\$ -	100.00%

Franklin Co Trustee's Interest Earned Analysis & Comparison

February, 2023

Current Amt Invested in the Following:

CD	\$ 11,000,000	Interest Bearing Check/Savings	\$ 50,080,401	Mutual Funds	\$ -
Gross Interest Earned for the Month of Feb				\$ 107,465.09	

Fund Number	Fund Title	Gross Collections	Trustee Fee Admin Fee 2%	Net Fund Collections
101	County General	\$ 8,218.71	\$ (164.37)	\$ 8,054.34
115	Library	\$ 57.00	\$ (1.14)	\$ 55.86
131	Highway	\$ 96.16	\$ (1.92)	\$ 94.24
141	Schools General	\$ 2,558.44	\$ (51.17)	\$ 2,507.27
151	General Debt Service	\$ 96,534.78	\$ (1,930.70)	\$ 94,604.08
Total		\$ 107,465.09	\$ (2,149.30)	\$ 105,315.79

Interest Revenue Monthly Fiscal Comparison

	County	Library	Highway	Schools	Gen Debt
Feb-22	\$ 593.42	\$ 58.78	\$ 21.21	\$ 1,121.22	\$ 23,609.32
Feb-23	\$ 8,054.34	\$ 55.86	\$ 94.24	\$ 2,507.27	\$ 94,604.08
Over/Under	\$ 7,460.92	\$ (2.92)	\$ 73.03	\$ 1,386.05	\$ 70,994.77

Interest Year to Date Revenue Fiscal Comparison

	County	Library	Highway	Schools	Gen Debt
2021/22	\$ 3,737.06	\$ 438.80	\$ 183.17	\$ 9,660.10	\$ 141,036.37
2022/23	\$ 36,530.61	\$ 465.00	\$ 433.04	\$ 14,699.03	\$ 365,235.08
Over/Uner	\$ 32,793.54	\$ 26.21	\$ 249.87	\$ 5,038.93	\$ 224,198.72

Fiscal Year 2022/23 Appropriations 44110 Interest Earned

	Appropriation	Collected	% Collected	Balace to Collect
101 County General (OPEB)	\$ 5,500	\$ 36,531	664.19%	\$ (31,031)
115 Library	\$ 500	\$ 465	93.00%	\$ 35
131 Highway (OPEB)	\$ 530	\$ 433	81.71%	\$ 97
141 School General Fund (OPEB)	\$ 15,000	\$ 14,699	97.99%	\$ 301
151 General Debt Service	\$ 280,000	\$ 365,235	130.44%	\$ (85,235)

Franklin Co Trustee's Interest Earned Analysis & Comparison

March, 2023

Current Amt Invested in the Following:

CD	\$ 13,000,000	Interest Bearing Check/Savings	\$ 47,596,755	Mutual Funds	\$ -
Gross Interest Earned for the Month of Mar				\$ 126,930.39	

Fund Number	Fund Title	Gross Collections	Trustee Fee Admin Fee 2%	Net Fund Collections
101	County General	\$ 7,762.64	\$ (155.25)	\$ 7,607.39
115	Library	\$ 205.98	\$ (4.12)	\$ 201.86
131	Highway	\$ 89.63	\$ (1.79)	\$ 87.84
141	Schools General	\$ 2,649.65	\$ (52.99)	\$ 2,596.66
151	General Debt Service	\$ 116,222.49	\$ (2,324.45)	\$ 113,898.04
Total		\$ 126,930.39	\$ (2,538.61)	\$ 124,391.78

Interest Revenue Monthly Fiscal Comparison

	County	Library	Highway	Schools	Gen Debt
Mar-22	\$ 593.42	\$ 58.78	\$ 21.21	\$ 1,121.23	\$ 22,566.07
Mar-23	\$ 7,607.39	\$ 201.86	\$ 87.84	\$ 2,596.66	\$ 113,898.04
Over/Under	\$ 7,013.97	\$ 143.08	\$ 66.63	\$ 1,475.43	\$ 91,331.97

Interest Year to Date Revenue Fiscal Comparison

	County	Library	Highway	Schools	Gen Debt
2021/22	\$ 4,330.48	\$ 497.58	\$ 204.38	\$ 10,781.32	\$ 163,602.43
2022/23	\$ 44,137.99	\$ 666.86	\$ 520.88	\$ 17,295.69	\$ 479,133.12
Over/Uner	\$ 39,807.51	\$ 169.29	\$ 316.50	\$ 6,514.36	\$ 315,530.69

Fiscal Year 2022/23 Appropriations 44110 Interest Earned

	Appropriation	Collected	% Collected	Balace to Collect
101 County General (OPEB)	\$ 5,500	\$ 44,138	802.51%	\$ (38,638)
115 Library	\$ 500	\$ 667	133.37%	\$ (167)
131 Highway (OPEB)	\$ 530	\$ 521	98.28%	\$ 9
141 School General Fund (OPEB)	\$ 15,000	\$ 17,296	115.30%	\$ (2,296)
151 General Debt Service	\$ 280,000	\$ 479,133	171.12%	\$ (199,133)

Local Option Sales Tax Analysis & Comparison

January 2023 (Received in February)

County/City	Gross Franklin County Collections	State Admin Fee 1.125%	Net Franklin County Collections	County Revenue (Co 100%) (City 50%)	Cities Revenue is Less 1% Trustee Admin
Franklin County	322,310.45	(3,625.99)	318,684.46	318,684.46	-
Winchester	1,484,755.11	(16,703.49)	1,468,051.62	382,498.49	378,673.50
Cowan	27,062.71	(304.46)	26,758.25	13,379.13	13,245.34
Decherd	203,257.38	(2,286.65)	200,970.73	100,485.37	99,480.51
Estill Springs	68,516.26	(770.81)	67,745.45	33,872.73	33,534.00
Huntland	29,363.59	(330.34)	29,033.25	14,516.62	14,371.46
Tullahoma	19,632.73	(220.87)	19,411.86	9,705.93	9,608.87
Monteagle - FC	892.68	(10.04)	882.64	441.32	436.91
Total	2,155,790.91	-24,252.65	2,131,538.26	873,584.04	549,350.59

Local Option Sales Tax Monthly Revenue Fiscal Comparison

Jan-22	831,873	
Jan-23	873,584	*Note Franklin County received an additional \$656.87 & This includes the new Online Sales that is not listed on the Monthly County Local Option Data
Over/Under	41,711	

Local Option Sales Tax Year to Date Revenue Fiscal Comparison

2021/22	5,119,411
2022/23	5,555,242
Over/Uner	435,831

FY 2022/23 Sales Tax Appropriations

	Appropriation	Collected	% Collected	Balance to Collect
141 General Schools	7,090,000	4,468,579	63.03%	2,621,421
151 General Debt Service	1,630,000	1,086,663	66.67%	543,337

Fund 156 receives overages of collections from Fund 141

Local Option Sales Tax Analysis & Comparison

February 2023 (Received in March)

County/City	Gross Franklin County Collections	State Admin Fee 1.125%	Net Franklin County Collections	County Revenue (Co 100%) (City 50%)	Cities Revenue is Less 1% Trustee Admin
Franklin County	251,786.44	(2,832.60)	248,953.84	248,953.84	-
Winchester	555,794.91	(6,252.69)	549,542.22	274,771.11	272,023.40
Cowan	21,190.26	(238.39)	20,951.87	10,475.93	10,371.18
Decherd	203,425.62	(2,288.54)	201,137.08	100,568.54	99,562.86
Estill Springs	45,441.13	(511.21)	44,929.92	22,464.96	22,240.31
Huntland	23,528.38	(264.69)	23,263.69	11,631.84	11,515.52
Tullahoma	15,588.95	(175.38)	15,413.57	7,706.79	7,629.72
Monteagle - FC	1,078.00	(12.13)	1,065.87	532.94	527.61
Total	1,117,833.69	(12,575.63)	1,105,258.06	677,105.95	423,870.59

Local Option Sales Tax Monthly Revenue Fiscal Comparison

Feb-22 650,478
Feb-23 677,106

*Note Franklin County received an additional \$656.87 & This includes the new Online Sales that is not listed on the Monthly County Local Option Data

Over/Under 26,628

Local Option Sales Tax Year to Date Revenue Fiscal Comparison

2021/22 5,769,888
2022/23 6,232,348

Over/Uner 462,460

FY 2022/23 Sales Tax Appropriations

	Appropriation	Collected	% Collected	Balance to Collect
141 General Schools	7,090,000	5,021,208	70.82%	2,068,792
151 General Debt Service	1,630,000	1,211,140	74.30%	418,860

Fund 156 receives overages of collections from Fund 141

756

Finance Committee

March 7, 2023

The Finance Committee met in the community room, meeting was called to order by Mayor Guess, at 6:02 P.M.

Members Present: David Eldridge, Dale Schultz, Stanley Bean, Luke McCurry and Mayor, Chris Guess; Andrea Smith- Ex Officio;

Other Present: Jenny Phillips, Secretary; Willian Anderson, FCSW; Denise Marshall, Reg of Deeds; Chris Isbell, WCDT; Tina Sanders, Co Clerk; Johnny Hand, Co Commission; Harry Allen.

1. ***Motion** by McCurry, second by Bean to receive and file the Capital Projects Update. The vote resulted in all Ayes, motion carried
2. Commissioner Eldridge presented an update on the Animal Control Building Project, the county has secured the \$500,000 needed to match the anonymous donation but have discovered the project will be 1.5 million. Eldridge suggested putting off the discussion on where the other \$500,000 will come from until the full budget process. Director Bean asked if other options could be considered for funding, such as Animal Harbor partnership or rolling the building into the Trane project. Despite not have the full funding in place Commissioner Eldridge did suggest to have the geotechnical services done now to get a better understanding of the land. ***Motion** by Eldridge, second by Schultz to approve and send to the commission with recommendations the geo-technical services of \$6,500.00 on George Fraley Parkway. The vote resulted in all Ayes, motion carried.
3. The Committee was presented with an update on the Huntland Sewer Project.
4. ***Motion** by Eldridge, second by McCurry, to combine as well as receive and file the “New Business 1-6”. The vote resulted in all Ayes, motion carried.
5. ***Motion** by McCurry, second by Bean to approve and send to the commission with recommendations the School Gen Cafeteria BG Amend 2/13/23a. The roll call vote resulted in all Ayes, motion carried.
6. ***Motion** by Bean, second by McCurry to approve and send to the commission with recommendations the School Gen Cafeteria BG Amend 3/20/23. The roll call vote resulted in all Ayes, motion carried.
7. ***Motion** by Bean, second by McCurry to approve and send to the commission with recommendations the CO Gen Finance Req 3/20/23a. The roll call vote resulted in all Ayes, motion carried.
8. ***Motion** by Bean, second my McCurry to approve and send to the commission with recommendations the Co Gen Opioid BG Amend b. The roll call vote resulted in all Ayes, motion carried.
9. ***Motion** by Bean, second my McCurry to approve and send to the commission with recommendations the BG Amend 3/20/23 Other Capital/Hwy. The roll call vote resulted in all Ayes, motion carried.
10. ***Motion** by Bean, second by McCurry to approve and send to the commission with recommendations the Hwy BG Amend 3/20/23. The roll call vote resulted in all Ayes, motion carried.
11. ***Motion** by Eldridge, second by Schultz to combine as well as a approve and send to the commission with recommendations the Resolutions for Copier Leases Konica Minolta Business Solutions, Finance Dept; Co Clerk; Property Assessor; Reg of Deeds. The vote resulted in all Ayes, motion carried.
12. ***Motion** by Eldridge, second by Schultz to approve and send to the commission with recommendations the Resolution for TN Dept of Econ & Comm Dev CDBG Grant Huntland Fire Dept. The vote resulted in all Ayes, motion carried.

13. ***Motion** by McCurry, second by Bean to approve and send to the commission with recommendations the Resolution to increase bid limit to \$50,000.00 for Franklin County. The vote resulted in all Ayes, motion carried
14. ***Motion** by Schultz, second by McCurry to approve and send to the commission with recommendations Resolution for TN Housing Development Agency for “Home” Grant Funds. The vote resulted in all Ayes, motion carried.
15. ***Motion** by Bean, second by McCurry to approve and send to the commission with recommendations the Resolution for TDOT Local Roads Safety Initiative. The vote resulted in all Ayes, motion carried.
16. ***Motion** by Eldridge, second by McCurry to approve and send to the commission with recommendations the Resolution for Unclaimed Property Authorization. The vote resulted in all Ayes, motion carried.
17. ***Motion** by McCurry, second by Schultz to approve and send to the commission with recommendations the Resolution for Title VI Certification. The vote resulted in all Ayes, motion carried.
18. ***Motion** by McCurry, second by Bean to approve and send to the commission with recommendations the Resolution for Debt Management Review & Fiscal Strength Certification. The vote resulted in all Ayes, motion carried.
19. ***Motion** by Bean, second by McCurry to approve and send to the commission the estimated salary increases recommendations from the HIRW Committee increasing from 8.7% to 10%. The vote resulted in all Ayes, motion carried. Although he did vote Aye, Commissioner Eldridge did raise concern over the salary raise being more than the inflation rate.
20. Andrea Smith presented some estimated tax revenue numbers.
21. ***Motion** by McCurry, second by Bean to approve and send to the commission with recommendations the Resolution for Paint Machine Lease with Turf Tank. The vote resulted in all Ayes, motion carried.
22. ***Motion** by McCurry, second by Schultz to dismiss at 6:41pm. The vote resulted in all Ayes, motion carried.

Respectfully Submitted

Mayor, Chris Guess
CG/jp

Franklin County Board of Commissioners

Legislative Committee

March 7, 2023

The Legislative Committee met at the Franklin County Annex Building in the Community Room and the meeting was called to order at 5:30PM by Chairman Eldridge.

MEMEBERS PRESENT: Chairman David Eldridge, Tyler Bauer, Dale Schultz, Glenn Summers, Grant Benere

OTHERS PRESENT: Sharon Byrum- Secretary, Mayor Chris Guess, Brian Justice- Herald Chronicle, Harry Allen

Chairman Eldridge asked for a motion to approve minutes from the January 5, 2023 meeting.

• Motion to approve January 5, 2023 minutes made by Schultz, Second by Bauer. All Ayes.

• Motion made by Schultz, Second by Bauer to approve the Notary Applications. All Ayes.

• Motion made by Benere, Second by Bauer to approve Bonds for Constable and two 9-1-1 Board Members.

Mayor Chris Guess handed out information regarding Nuisance Laws and regulations. Guess strongly feels that we need a code enforcement person. Mayor Guess prefers this person work out of the Mayor's office so he can work closely with them.

Benere stated that some counties pay their codes person by petitions that are served and enforced. Benere asked the question to Mayor Guess if he would find out from Putnam County Mayor how to enforce out of towners that have property passed down from inheritance and have tax liens on homes.

Bauer wanted to know what percentage of these properties are out of towners?

Mayor Chris Guess' plan is to reach out to the Mayor of Putnam County to see how to get this Program enforced.

Next Legislative Meeting will be held on April 4, 2023.

Motion made by Bauer, Second by Benere to adjourn the meeting at 5:34PM.



David Eldridge, Chairman

DE/sb

Inter-Category Amendment Request Fiscal Year ending June 30, 2023
(Informative Report to the Commission)

Request made March 1 - 31, 2023

Line Item Description	Account Number					Debit to Decrease Appropriation	Credit to Increase Appropriation
	Fund	Category	Obj	CC	Sub Obj		
County General Fund 101							
County Mayor - 51300							
County Mayor/Executive - Other Salaries & Wages	101	51300	189			7,200.88	
County Mayor/Executive - Medical Insurance	101	51300	207				5,132.00
County Mayor/Executive - Postal Charges	101	51300	348				40.00
County Mayor/Executive - Gasoline	101	51300	425				300.00
County Mayor/Executive - Office Supplies	101	51300	435				1,728.88
Debit/Credit Balance for Inter-Category Amendment						7,200.88	7,200.88
Re-Align County Mayor's Budget							
County Buildings - 51800							
County Buildings - Communication	101	51800	307				12,500.00
County Buildings - Maintenance Agreements	101	51800	334				3,000.00
County Buildings - Gasoline	101	51800	425			800.00	
County Buildings - Utilities	101	51800	452				10,800.00
County Buildings - Other Charges	101	51800	599			20,000.00	
County Buildings - Other Capital Outlay	101	51800	799			5,500.00	
Debit/Credit Balance for Inter-Category Amendment						26,300.00	26,300.00
Re-Align County Buildings Budget							
Other General Admin - IT							
Other General Administration - Communication	101	51900	307				1,652.00
Other General Administration - Maintenance	101	51900	334				430.00
Other General Administration - Other Contracted	101	51900	399				4,800.00
Other General Administration - Data Processing	101	51900	709			6,882.00	
Debit/Credit Balance for Inter-Category Amendment						6,882.00	6,882.00
Re-Align Other General Administration IT Budget							
County Trustee - 52400							
County Trustee's Office - Postal Charges	101	52400	348			500.00	
County Trustee's Office - Other Contracted	101	52400	399			941.61	
County Trustee's Office - Office Supplies	101	52400	435				1,441.61
Debit/Credit Balance for Inter-Category Amendment						1,441.61	1,441.61
Re-Align Trustee Dept							
Finance Dept - 52900							
Other Finance - Accountants/Bookkeepers	101	52900	119			5,000.00	
Other Finance - Office Supplies	101	52900	435				3,000.00
Other Finance - Other Charges	101	52900	599				2,000.00
Debit/Credit Balance for Inter-Category Amendment						5,000.00	5,000.00
Re-Align Finance Dept							

**Inter-Category Amendment Request Fiscal Year ending June 30, 2023
(Informative Report to the Commission)**

Request made March 1 - 31, 2023

Line Item Description	Account Number					Debit to Decrease Appropriation	Credit to Increase Appropriation
	Fund	Category	Obj	CC	Sub Obj		
Circuit Crt Clerk - 53100							
Circuit Court - Dues And Memberships	101	53100	320				190.00
Circuit Court - Office Supplies	101	53100	435			1,900.00	
Debit/Credit Balance for Inter-Category Amendment						1,900.00	190.00
Re-Align Circuit Court Clerk Budget							
Jail - 54210							
Jail - Maintenance Agreements	101	54210	334				400.00
Jail - Maintenance Agreements	101	54210	334				10,000.00
Jail - Food Supplies	101	54210	422			400.00	
Jail - Medical Claims	101	54210	507			10,000.00	
Debit/Credit Balance for Inter-Category Amendment						10,400.00	10,400.00
Re-Align Jail Budget							
Cons Communications - 54490							
Other Emergency Management - Maintenance	101	54490	336				604.87
Other Emergency Management - Travel	101	54490	355			604.87	
Debit/Credit Balance for Inter-Category Amendment						604.87	604.87
Re-Align Cons Communications Budget							
Rabies & Animal Control - 55120							
Rabies And Animal Control - Other Salaries &	101	55120	189				1,000.00
Rabies And Animal Control - Medical Insurance	101	55120	207			8,220.00	
Rabies And Animal Control - Communication	101	55120	307				1,200.00
Rabies And Animal Control - Maintenance And	101	55120	335			1,000.00	
Rabies And Animal Control - Gasoline	101	55120	425				2,500.00
Rabies And Animal Control - Other Supplies And	101	55120	499				5,020.00
Rabies And Animal Control - Other Equipment	101	55120	790			500.00	
Debit/Credit Balance for Inter-Category Amendment						9,720.00	9,720.00
Re-Align Rabies & Animal Control Budget							
Library Fund 115							
Libraries - 56500							
Libraries - Maintenance And Repair Services-	115	56500	335				2,600.00
Libraries - Library Books/Media - Memorials &	115	56500	432	GIFTS		2,500.00	
Libraries - Other Supplies And Materials -	115	56500	499	GIFTS			2,500.00
Libraries - Data Processing Equipment	115	56500	709			2,600.00	
Debit/Credit Balance for Inter-Category Amendment						5,100.00	5,100.00
Re-Align Library Budget							

761

**Inter-Category Amendment Request Fiscal Year ending June 30, 2023
(Informative Report to the Commission)**

Request made March 1 - 31, 2023

Line Item Description	Account Number					Debit to Decrease Appropriation	Credit to Increase Appropriation
	Fund	Category	Obj	CC	Sub Obj		
Solid Waste 116							
Transfer Stations - 55733							
Transfer Stations - Overtime Pay	116	55733	187			1,000.00	
Transfer Stations - Communication	116	55733	307				500.00
Transfer Stations - Maintenance And Repair	116	55733	335			800.00	
Transfer Stations - Maintenance And Repair	116	55733	338				1,300.00
Debit/Credit Balance for Inter-Category Amendment						1,800.00	1,800.00
Re-Align SW Transfer Station Budget							
Rural Fire Fund 120							
Fire & Prevention Control - 54310							
Fire Prevention And Control - Other Contracted	120	54310	399			1,650.00	
Fire Prevention And Control - Other Capital Outlay	120	54310	799				1,650.00
Debit/Credit Balance for Inter-Category Amendment						1,650.00	1,650.00
Re-Align Rural Fire Training Equipment							



FRANKLIN COUNTY TENNESSEE

FRANKLIN COUNTY COURTHOUSE
NO. 1 SOUTH JEFFERSON STREET
ROOM 210

Winchester, Tennessee 37398

(931) 967-2962

fctrustee@franklincotn.us

Kristie Bell, Trustee

P.O. Box 340

Winchester, TN 37398-0340

TRUSTEE REPORT

2021	Taxes Collected by the Trustee	29,386,108.66
2021	Taxes Filed Delinquent	293,607.56
2021	Personal Property Taxes Filed Delinquent	34,659.92
2021	Deletions From The Tax Roll	53,912.95
2021	Additions To The Tax Roll	127,008.09

A DELINQUENT TAX RECEIPT REGISTER IS FILED AS REQUIRED
WITH THE COUNTY CLERK AND WILL BE SPREAD UPON THE
MINUTES AS REQUIRED BY TENNESSEE LAW.

Kristie Bell, Trustee

(copies are attached)

Change Orders Plus 2021

Change Order #	Name	Amount
2	Boyd Phillips	\$ 663.66
3	Zona Worrell	\$ 8.51
6	Church Decherd Presb	\$ 439.00
7	University of the South	\$ 490.00
8	Todd Stovall	\$ 1,197.00
9	University of the South	\$ 664.00
11	Jeremy Tyler Bauer	\$ 737.37
29	Ross Rinkes	\$ 65.89
30	George Vanda	\$ 62.00
32	Maybell Bohannon	\$ 88.00
34	Wanda Cope	\$ 743.00
37	George Jackson	\$ 76.00
39	James Master	\$ 19.00
42	Rafael's Italian Restaurant	\$ 1.00
43	Cars Plus More	\$ 8.00
44	Tri-Cities Wines & Spirits	\$ 155.00
45	Lapp Brothers Construction	\$ 271.00
46	Darryl's Painting	\$ 26.00
48	Cherry Tree Lane Designs	\$ 28.00
49	Flogiston Foundry	\$ 7.00
51	Falls Mill Bed & Breakfast	\$ 2.00
52	Linda Vanzant	\$ 3,509.68
53	Das Land Co	\$ 139.07
54	Kevin Culpepper	\$ 144.74
57	Bruce Construction	\$ 14.00
58	Everette Baker	\$ 86.00
61	Norma Dreyer Trust	\$ 36.31
63	Industrial Development	\$ 23,355.00
64	Joe Sheridan	\$ 10.00
71	James McPherson	\$ 424.56
73	Keel's Cabinet	\$ 764.00

74	LTS Construction	\$	972.00
75	FC Country Club	\$	335.00
76	Dolgen Corp llc	\$	201.00
77	Patterson Construction	\$	14.00
79	Infinity Health Care LLC	\$	180.00
80	Wilkerson Home Service	\$	34.00
81	Micron Power Coating	\$	312.00
82	Donnie Hill	\$	355.36
83	Linda Kilpatrick	\$	244.54
84	A-1 Chimney Specialist	\$	1,086.00
85	Patricia Schwartz	\$	11.88
86	Alfred Rogers	\$	707.42
87	Billy Taylor	\$	1,092.52
88	Tracy Seals	\$	24.50
89	John Hall	\$	42.27
91	Clofton Caldwell	\$	1,016.23
92	Ephraim Gammada	\$	2,690.64
93	Robert Mason	\$	145.29
94	Dean Hanger	\$	9.17
95	William Anderton	\$	5.20
96	Cindy Brazier Renfroe	\$	513.55
	Public Utility	\$	1,370.00
97	Billy J Rigsby Jr	\$	1,384.91
98	Alton Wayne Jackson	\$	120.54
99	DAS Land Co etal Thomas Ore	\$	434.95
100	DAS Land Co etal Thomas Ore	\$	263.85
101	Susan Hillard	\$	835.02
105	Dwayne Quick	\$	71.81
106	Lloyd Dean Mohler etux Judy Mohler	\$	512.21
107	Daniel Metcalf	\$	645.42
108	Herman Wayne Hessey	\$	438.72
109	Terry Smith	\$	116.99
110	Shannon J White etux Angela K White	\$	3,233.00
111	DAS Land Co etal Thomas Ore	\$	896.49

112	Adrian A Erckenbrack etux Cynthia	\$	845.00
113	Unity 1 LLC attn Scott Phillips	\$	18.37
115	Joseph Denby	\$	303.93
116	Robert Yannayon etux Karen	\$	1,915.19
117	Scottie Hulvey	\$	2,088.77
118	Stanley Brown	\$	1,366.69
120	Troy Smith etux Kathy Smith	\$	3,012.71
121	Joseph Denby	\$	32.97
122	Daniel Barbeau	\$	173.06
123	Thomas Steele etux Donna Steele	\$	767.55
124	Liles Properties LLC	\$	2,911.00
125	LVLMC Properties LLC	\$	1,981.00
126	Danny Sisk etux Lynn	\$	270.80
127	John Stovall	\$	201.37
128	Stanley Brown	\$	543.08
129	Barry Cisco etux Jamie	\$	48.63
130	Aaron Robinson etux Krislyn	\$	31.02
133	Tyler Bolin etux Shonna	\$	34.98
135	Gerald Hawkersmith etux Beverly F	\$	688.01
136	Joseph Denby	\$	102.41
137	William T Sisk Jr etux Linda Sisk	\$	131.09
138	Gerald Hawkersmith etux Beverly F	\$	319.70
139	Arthur William Syler etux Bettye Ann Mayo	\$	550.18
140	Joe M Betty Smith	\$	54.10
141	Glenn & Paul & Mark Wilkerson	\$	19.17
142	Paul Henley etux Faye Henley	\$	60.51
143	Phillip Herd etux Teresa Herd	\$	569.66
144	Jesse Rogers c/o Ross Rinkes	\$	84.47
145	Joe L Canary	\$	405.03
146	Ellis Ashley	\$	48.15
147	Aaron Mike Robinson etux Krislyn	\$	9.09
148	Jerry Vaughn Williams	\$	18.64
149	Archie Custer	\$	505.28
151	John L Shasteen etux Betty	\$	165.66

153	Charles Ray Evans	\$	167.83
154	Charles Ray Evans	\$	186.69
155	Charles Ray Evans	\$	183.49
156	Dan Barbeau	\$	382.00
157	Johnny V Smith etux Kelley R	\$	125.42
158	Estate of Juanita Keller Coleman	\$	36.70
159	William B Mitchell etux Emily N	\$	286.83
160	WW Baxter etux Viola	\$	1,752.26
161	Jerry W Sons etux Zella Ruth	\$	397.97
162	Franklin D Deboard Jr	\$	492.86
163	Walter Robert Anderson	\$	185.32
164	Ellis W Ashley	\$	400.36
165	BAM-ACE Revocable Trust	\$	259.91
166	Faye Cleek	\$	1,698.81
167	Yarbrough WF Inc	\$	460.49
168	Joe E Money etux Joan	\$	166.58
169	Yarbrough WF Inc	\$	27.88
170	Robert D Crawford etux Dorisy	\$	2,940.24
171	Samantha Brazelton etvir Joshua	\$	60.40
172	Billy Taylor etux Mary	\$	411.93
173	Yarbrough WF Inc	\$	647.55
174	Yarbrough WF Inc	\$	950.53
175	Yarbrough WF Inc	\$	826.30
176	R Scott Reynolds	\$	516.31
177	Dan Barbeau	\$	1,358.18
178	Joe West etux Laquita	\$	15.76
179	Franklin Land Developers	\$	3,981.05
181	Clay Pogue etal Casey Ray	\$	6.89
182	Yarbrough WF Inc	\$	497.54
183	Yarbrough WF Inc	\$	892.15
184	Yarbrough WF Inc	\$	1,075.21
185	Yarbrough WF Inc	\$	1,037.81
186	Yarbrough WF Inc	\$	1,186.68
187	Yarbrough WF Inc	\$	784.49

188	Yarbrough WF Inc	\$	149.19
189	Yarbrough William F Inc	\$	130.79
190	Yarbrough WF Inc	\$	877.10
191	Yarbrough WF Inc	\$	620.23
192	Yarbrough WF Inc	\$	543.01
193	Yarbrough WF Inc	\$	994.10
194	James Donald Hall etux Nelwyn D	\$	792.48
195	Retha McClesky	\$	4,855.74
196	Travis & Julie Ennies	\$	667.99
197	Jerry W Sons & Zella Ruth	\$	1,193.90
198	Howard L Evans & Debbke C	\$	44.63
199	Jason Hill	\$	7.26
200	Elijan B Hall etux Frances Denton	\$	291.84
201	Caren Gabriel	\$	151.03
202	Charles Ray Evans	\$	751.54
203	Joseph Denby	\$	1,650.80
204	Joseph Denby	\$	1,483.20
205	Walter Robert Anderson	\$	139.76
206	Arthur William Syler	\$	374.05
208	Walter Robert Anderson	\$	139.76
209	Yarbrough WF Inc	\$	1,469.73
211	Jason Wade Tipps etux Carla Kingins Tips	\$	2,577.00
212	Jason James Auto Diesel	\$	43.00
213	Uselton Excavation & Service LLC	\$	8.00
214	Gas-N-Go Inc	\$	15.00
215	JNH Construction LLC	\$	56.00
220	Southern Tennessee Medical	\$	1,449.00
221	Prvidence Procurement	\$	1.00
222	Taylor's Vinyl Siding	\$	99.00
223	It Takes A Village	\$	57.00
225	Woodall Grain	\$	3,061.00
226	Comcast of Nashville II LLC	\$	79.00
228	Joseph Denby	\$	1,405.00
229	Timothy Ryan Mason etux Lory	\$	850.00

239	Leith Konydyk etux Erica	\$	748.00
240	Priority Ambulance LLC	\$	3.00
	Total	\$	127,008.09

56	Hewlett Packard	\$	7.00
59	Linda Baker	\$	222.00
60	Jerry Foster	\$	2,246.00
62	Clifford Summers	\$	428.00
65	George Jackson	\$	76.00
66	George Sells	\$	37.00
67	Sonic Drive-In	\$	53.00
68	Troy Hasty	\$	619.00
69	Smyrna Ready Mis	\$	50.00
70	Alpha Cable Solutions	\$	60.00
72	Ford Motor Company	\$	104.00
78	Vera's Beauty Shop	\$	5.00
90	Marathon Petroleum	\$	5.00
	Public Utility	\$	1,370.00
102	Von Maxwell etux Angela Swafford Maxwell	\$	267.00
103	Farrar Scott	\$	27.00
104	Middle Tenn Service Professionals	\$	70.00
114	State Farm Mutual	\$	185.00
119	Raymond Reed	\$	16.00
131	Marathon Petroleum Co	\$	6.00
132	Southern Machine & Tool	\$	40.00
133	Sue Durm etvir Rex Durm	\$	548.00
137	Gerald Hawkersmith etux Beverly F	\$	688.01
150	DL Peterson Trust	\$	52.00
152	Novogroder/Decherd LLC c/o Walgreens Co	\$	6,271.00
180	Dan Barbeau	\$	1,358.18
207	Walter Robert Anderson	\$	139.76
210	Manuel L Payne	\$	170.00
217	Franklin Farmers Co-op	\$	1.00
218	Tyson Farms Inc	\$	219.00
219	Tims Ford Powersport II LLC	\$	7.00
224	Citizens Community Bank	\$	105.00
227	Hall Furniture Inc	\$	365.00
230	Uselton Excavation & Services LLC	\$	9.00

56	Hewlett Packard	\$	7.00
59	Linda Baker	\$	222.00
60	Jerry Foster	\$	2,246.00
62	Clifford Summers	\$	428.00
65	George Jackson	\$	76.00
66	George Sells	\$	37.00
67	Sonic Drive-In	\$	53.00
68	Troy Hasty	\$	619.00
69	Smyrna Ready Mis	\$	50.00
70	Alpha Cable Solutions	\$	60.00
72	Ford Motor Company	\$	104.00
78	Vera's Beauty Shop	\$	5.00
90	Marathon Petroleum	\$	5.00
	Public Utility	\$	1,370.00
102	Von Maxwell etux Angela Swafford Maxwell	\$	267.00
103	Farrar Scott	\$	27.00
104	Middle Tenn Service Professionals	\$	70.00
114	State Farm Mutual	\$	185.00
119	Raymond Reed	\$	16.00
131	Marathon Petroleum Co	\$	6.00
132	Southern Machine & Tool	\$	40.00
133	Sue Durm etvir Rex Durm	\$	548.00
137	Gerald Hawkersmith etux Beverly F	\$	688.01
150	DL Peterson Trust	\$	52.00
152	Novogroder/Decherd LLC c/o Walgreens Co	\$	6,271.00
180	Dan Barbeau	\$	1,358.18
207	Walter Robert Anderson	\$	139.76
210	Manuel L Payne	\$	170.00
217	Franklin Farmers Co-op	\$	1.00
218	Tyson Farms Inc	\$	219.00
219	Tims Ford Powersport II LLC	\$	7.00
224	Citizens Community Bank	\$	105.00
227	Hall Furniture Inc	\$	365.00
230	Uselton Excavation & Services LLC	\$	9.00

231	Timothy Ryan Mason etux Lory Mason	\$	850.00
232	Joseph Denby	\$	719.00
233	McDonalds Corp (41-0185)	\$	567.00
234	Southern Tennessee Medical	\$	2,587.00
235	Guerra Jorve Corvaia Revocable Trust	\$	186.00
236	Guerra Jorve Corvaia Revocable Trust	\$	236.00
237	Guerra Jorve Corvaia Revocable Trust	\$	183.00
238	Guerra Jorve Corvaia Revocable Trust	\$	215.00
		Total \$	53,912.95

Tax Aggregate By Tax Year

2021 Tax Aggregate

Beginning Property Tax Aggregate:	28,601,230.00	(+)
Additions:	99,695.97	(+)
Increases:	25,942.12	(+)
Total Taxes To Account For:	28,726,868.09	(=)

Taxes Collected:	28,343,962.66	(+)
Deletions:	104.00	(+)
Decreases:	52,438.95	(+)
Unpaid Taxes:	330,362.48	(+)
Bankruptcies:	3,010.00	(+)
State Appeal:	0.00	
Tax Deferred:	0.00	
Total Taxes Accounted For:	28,726,868.09	(=)

2021 PUBLIC UTILITIES

Beginning Public Utility Aggregate:	1,043,809.00	(+)
Additions:	0.00	(+)
Increases:	1,370.00	(+)
Total Taxes To Account For:	1,045,179.00	(=)

Taxes Collected:	1,042,146.00	(+)
Deletions:	0.00	(+)
Decreases:	1,370.00	(+)
Unpaid Public Utilities:	1,663.00	(+)
Bkrup/St App:	0.00	
Total Taxes Accounted For:	1,045,179.00	(=)

Tax Year: 2021
Transaction Cut Off Date: 03/31/2023

* End of Report: Franklin County Trustee *

Summary Master Listing In Receipt Number Order
Unpaid Receipts

Land Value:	16,749,600
Improvement:	25,139,100
Personal Property:	0
Total Property:	41,888,700
Assessed:	11,172,025
Total Taxes:	309,776.96
Total Paid:	12,411.40
Total Unpaid:	297,365.56

Tax Year: 2021
Beginning Receipt Number: 0000000
Ending Receipt Number: 9999999

* End of Report: Franklin County Trustee *

Summary Master Listing In Receipt Number Order
Unpaid Receipts

Land Value:	0
Improvement:	0
Personal Property:	6,299,438
Total Property:	6,299,438
Assessed:	1,866,841
Total Taxes:	39,325.00
Total Paid:	4,665.08
Total Unpaid:	34,659.92

Tax Year: 2021

Beginning Receipt Number: 0000000

Ending Receipt Number: 9999999

* End of Report: Franklin County Trustee *

Bankruptcy Listing

Tax Year	Receipt Number	Di	Map	Ctl-Mp	Gp	Parcel No	SI ID	Name	Property Address	Amount Owed
2021-0004947		10-077-L	-077-L	-D	-005.00-	-000		CREMEANS SABRINA	WILLOW ST 116	34.00
2021-0005010		03-071-	-071-	-	-002.08-	-000		CROWELL MARY KATHERINE BUR	VANZANT BEND RD 1926	209.00
2021-0007128		20-056-O	-056-O	-B	-026.00-	-000		EVERETTE DERYL ETAL	1ST AVE	2,195.00
2021-0007129		20-057-	-057-	-	-039.22-	-000		EVERETTE DERYL ETAL	PEACH TREE LN	349.00
2021-0007578		20-056-J	-056-J	-A	-027.00-	-000		FINNEY DEBORAH	WEAVER ST 108	223.00
2021-0015337		03-072-	-072-	-	-046.01-	-000		MAYES MITCHELL DALE	NEAL RD N 805	0.00

Total:

3,010.00

+ \$748.00 *

\$3,758.00

* Change was made on a parcel the first of March
 So the taxpayer has 60 Days to day so we were
 Not able to send to the Clerk + Master.
 Any questions, please give me a call.

Thanks
 Kjustie

* End of Report: Franklin County Trustee *

Clerk & Master Export Listing

Year Receipt	Di	Map	Ctl	Gp	Parcel	SI	Name/Mailing Address	Tax Amount	Paid Amount	Owed Amount
	1	2	1	2	No	ID				
2021-0000109	15-044-O	-044-O	-A	-003.00-	-000		ADAMS DAVID ETAL 3812 HWY 49	78.00	0.00	78.00
	PrpAdr:	SUNSET VIEW								
2021-0000280	21-150-	-150-	-	-020.04-	-000		TN RIDGE, TN 37178 ALLISON LESLIE RAY 14409 SHERWOOD RD SHERWOOD, TN 37376	122.00	0.00	122.00
	PrpAdr:	SHERWOOD RD								
2021-0000351	01-065-N	-065-N	-H	-029.00-	-000		AMACHER ROBERT T 417 OLD COWAN RD WINCHESTER, TN 37398	239.00	0.00	239.00
	PrpAdr:	OLD COWAN RD								
2021-0000398	01-065-M	-065-N	-H	-012.00-	-000		ANAYA JOSE ETAL 406 LAURA AVE WINCHESTER, TN 37398	207.00	0.00	207.00
	PrpAdr:	LAURA AVE								
2021-0000434	08-026-	-026-	-	-023.08-	-000		WINCHESTER, TN 37398 ANDERSON GARY LEE 4246 KNIGHTS CHURCH RD DECHERD, TN 37324	122.00	0.00	122.00
	PrpAdr:	KNIGHTS CHURCH RD								
2021-0000469	02-064-	-064-	-	-024.01-	-000		ANDERSON SUSAN D 4185 LYNCHBURG RD WINCHESTER, TN 37398	570.00	0.00	570.00
	PrpAdr:	LYNCHBURG RD								
2021-0000551	20-056-O	-056-O	-F	-025.00-	-000		ARCHEY JOHN W 206 POWELL ST DECHERD, TN 37324	322.00	0.00	322.00
	PrpAdr:	POWELL ST								
2021-0000552	01-065-O	-075-B	-B	-006.00-	-000		ARCHEY JOHN W 206 POWELL ST DECHERD, TN 37324	203.00	0.00	203.00
	PrpAdr:	TURNER ST								
2021-0000556	20-056-O	-056-O	-F	-024.00-	-000		DECHERD, TN 37324 ARCHY JOHN W ETAL 206 POWELL STREET DECHERD, TN 37324	60.00	0.00	60.00
	PrpAdr:	POWELL ST								
2021-0000667	01-075-D	-075-D	-G	-007.00-	-000		ASHBY ROBERT DOYLE ETAL 41 HOPE CIRCLE ESTILL SPRINGS, TN 37330	29.00	0.00	29.00
	PrpAdr:	CHERRY LN								
2021-0000668	01-075-D	-075-D	-G	-024.00-	-000		ASHBY ROBERT DOYLE ETAL 41 HOPE CIRCLE ESTILL SPRINGS, TN 37330	23.00	0.00	23.00
	PrpAdr:	CHERRY LN								
2021-0000697	01-075-G	-075-B	-F	-008.00-	-000		ASHLEY JOHN ALLEN 123 KENMORE AVE WINCHESTER, TN 37398	296.00	0.00	296.00
	PrpAdr:	KENMORE AVE								
2021-0000700	07-016-	-016-	-	-020.00-	-000		ASHLEY JOYCE 1425 COOK RD TULLAHOMA, TN 37388	129.00	0.00	129.00
	PrpAdr:	COOK RD								
2021-0000855	05-096-	-096-	-	-067.06-	-000		BADON DAIMLER B ETUX 1432 CLARK RD WINCHESTER, TN 37398	348.00	0.00	348.00
	PrpAdr:	CLARK RD								
2021-0000856	05-096-	-096-	-	-067.09-	-000		BADON DAIMLER B ETUX 1432 CLARK RD WINCHESTER, TN 37398	115.00	0.00	115.00
	PrpAdr:	CLARK RD								
2021-0000919	17-025-	-025-	-	-024.12-	-000		BAILEY DAVID G PO BOX 551 WINCHESTER, TN 37398	208.00	0.00	208.00
	PrpAdr:	MORRIS FERRY BRG RD								
2021-0000926	10-088-	-088-	-	-014.00-	-000		BAILEY IDA 811 KEITH COVE RD WINCHESTER, TN 37398	250.00	0.00	250.00
	PrpAdr:	KEITH COVE RD								
2021-0000949	03-103-	-103-	-	-019.00-	-000		BAIN CLIFFORD W ETUX 2199 OLD SALEM-LEXIE RD	332.00	0.00	332.00
	PrpAdr:	OLD SALEM-LEXIE RD								

777

Clerk & Master Export Listing

Year Receipt	Di	Map	Ctl	1	2	Gp	Parcel No	SI ID	Name/Mailing Address	Tax Amount	Paid Amount	Owed Amount
2021-0001044	15-033-	-033-	-	-009.01-	-000				BELVIDERE, TN 37306 BAKER WILLIAM ETUX 2443 EASTEROOK RD ESTILL SPRINGS, TN 37330	58.00	0.00	58.00
2021-0001110	01-065-L	-065-E	-H	-001.03-	-000				BANKS BARBARA ETVIR RONALD 117 HACKBERRY LN WINCHESTER, TN 37398	36.00	0.00	36.00
2021-0001151	02-073-	-073-	-	-048.01-	-000				BARE DANNY JR 6111 LYNCHBURG RD WINCHESTER, TN 37398	277.00	0.00	277.00
2021-0001175	01-065-E	-065-E	-C	-002.00-	-001				BARNES EXXON OF WINCHESTER 1239 DINAH SHORE BLVD WINCHESTER, TN 37398	330.00	0.00	330.00
2021-0001216	01-075-D	-075-D	-F	-022.00-	-000				BARNETT TIMOTHY G ETUX 1506 OLD COWAN RD WINCHESTER, TN 37398	38.00	0.00	38.00
2021-0001217	01-075-D	-075-D	-F	-006.00-	-000				WINCHESTER, TN 37398 BARNETT TIMOTHY G SR ETUX 1506 OLD COWAN RD WINCHESTER, TN 37398	40.00	0.00	40.00
2021-0001429	01-065-M	-065-M	-E	-008.01-	-000				BEAN STEPHANIE E 107 OAK ST SE WINCHESTER, TN 37398	455.00	0.00	455.00
2021-0001430	20-066-	-066-	-	-031.13-	-000				BEAN STEPHANIE ELLEN 107 OAK ST SE WINCHESTER, TN 37398	613.00	0.00	613.00
2021-0001438	02-074-	-074-	-	-006.00-	-000				BEARDEN HORTON L ETUX 431 HADDON LN WINCHESTER, TN 37398	851.00	594.40	256.60
2021-0001627	09-038-	-038-	-	-054.01-	-000				BERRY JACQUELINE RENEE 1275 SPUR RD DECHERD, TN 37324	820.00	0.00	820.00
2021-0001628	09-038-	-038-	-	-054.00-	-000				BERRY JACQUELINE RENEE JUD 1275 SPUR RD DECHERD, TN 37324	556.00	0.00	556.00
2021-0001729	04-123-I	-123-P	-B	-008.01-	-000				BISHOP BILLY J L/E ETUX 119 SMITH AVE HUNTLAND, TN 37345	50.00	0.00	50.00
2021-0001800	01-065-N	-065-N	-J	-012.00-	-000				BLACKWELL FLOYD 209 3RD S E WINCHESTER, TN 37398	509.00	0.00	509.00
2021-0001801	01-075-C	-075-C	-J	-002.00-	-000				BLACKWELL FLOYD R SR 209 3RD AVE SE WINCHESTER, TN 37398	17.00	0.00	17.00
2021-0001802	01-065-M	-065-M	-B	-001.00-	-000				BLACKWELL FLOYD R SR ETUX 209 3RD AVE SE WINCHESTER, TN 37398	392.00	0.00	392.00
2021-0001803	01-065-N	-065-N	-J	-015.00-	-000				BLACKWELL FLOYD R SR ETUX 209 3RD AVE SE WINCHESTER, TN 37398	978.00	0.00	978.00
2021-0001846	01-065-E	-065-E	-K	-002.00-	-000				BLANKENSHIP JOHN ETAL 301 WEST PETTY LANE WINCHESTER, TN 37398	280.00	0.00	280.00
2021-0001925	17-025-P	-025-P	-F	-009.00-	-000				BLUM VALERIE L WINCHESTER, TN 37398	318.00	0.00	318.00

Clerk & Master Export Listing

Year Receipt	Di	Map	Ctl	1	2	Gp	Parcel No	SI ID	Name/Mailing Address	Tax Amount	Paid Amount	Owed Amount
									122 SPRING CREEK RD ESTILL SPRINGS, TN 37330			
2021-0001926	17-025-P	-025-P	-F	-010.00-	-000				BLUM VALERIE L 122 SPRING CREEK RD ESTILL SPRINGS, TN 37330	438.00	0.00	438.00
2021-0001940	18-060-	-060-	-	-073.00-	-000				BOBS PROPERTY LLC PO BOX 129 SOUTH PITTSBURG, TN 37380	544.00	0.00	544.00
2021-0001941	18-060-	-060-	-	-075.00-	-000				BOBS PROPERTY LLC PO BOX 129 SOUTH PITTSBURG, TN 37380	921.00	0.00	921.00
2021-0001942	18-060-	-060-	-	-093.02-	-000				BOBS PROPERTY LLC PO BOX 129 SOUTH PITTSBURG, TN 37380	1,360.00	0.00	1,360.00
2021-0001949	15-054-	-054-	-	-078.00-	-000				BOGART STEVEN R 90 BOGART LANE WINCHESTER, TN 37398	902.00	0.00	902.00
2021-0001962	17-025-P	-025-P	-F	-006.00-	-000				BOHANAN GEO WM ETUX L/E PO BOX 131 ESTILL SPRINGS, TN 37330	288.00	0.00	288.00
2021-0001984	20-056-J	-056-J	-F	-030.00-	-000				BOLIN ALVIS JR ETAL 1001 E MAIN ST DECHERD, TN 37324	679.00	0.00	679.00
2021-0001985	07-034-	-034-	-	-063.05-	-000				BOLIN ALVIS SR ETAL 1001 E MAIN ST DECHERD, TN 37324	112.00	0.00	112.00
2021-0002166	01-055-I	-055-I	-A	-008.05-	-000				BOYLE MELISSA ROSE ETVIR 384 MYERS RD WINCHESTER, TN 37398	120.00	0.00	120.00
2021-0002194	01-065-N	-075-C	-D	-003.00-	-000				BRADFORD CHARLES E ETUX 1016 NORWOOD CREEK RD WINCHESTER, TN 37398	568.00	0.00	568.00
2021-0002195	01-065-N	-075-C	-D	-004.01-	-000				BRADFORD CHARLES ETUX 1016 NORWOOD CREEK RD WINCHESTER, TN 37398	318.00	0.00	318.00
2021-0002223	01-075-C	-075-C	-A	-008.00-	-000				BRADFORD JOYCE PO BX 1897 AUBURNDALE, FL 33823	180.00	0.00	180.00
2021-0002224	11-097-	-097-	-	-015.03-	-000				BRADFORD JOYCE CAROL ETVIR 1016 NORWOOD CREEK RD WINCHESTER, TN 37398	453.00	0.00	453.00
2021-0002225	01-065-N	-075-C	-D	-002.00-	-000				BRADFORD JOYCE ETVIR 1016 NORWOOD CREEK RD WINCHESTER, TN 37398	796.00	0.00	796.00
2021-0002226	14-023-	-023-	-	-058.01-	-000				BRADFORD KIMBERLY JENNIE L 112 BRITTANY LANE ESTILL SPRINGS, TN 37330	334.00	0.00	334.00
2021-0002228	01-065-J	-065-J	-E	-010.00-	-000				BRADFORD LARRY 708 GEM ST WINCHESTER, TN 37398	185.00	0.00	185.00
2021-0002253	10-078-	-078-	-	-028.00-	-000				BRADFORD RANDY W ETUX 7851 SEWANEE HWY COWAN, TN 37318	149.00	0.00	149.00

779

Clerk & Master Export Listing

Year Receipt	Di	Map	Ctl	Gp	Parcel	SI	Name/Mailing Address	Tax Amount	Paid Amount	Owed Amount
	1	2	1	2	No	ID				
2021-0002395	10-088-D	-088-D	-A	-009.00-	-000		BRAZIER LEBILA 228 W ENGLAND ST COWAN, TN 37318	112.00	0.00	112.00
	PrpAdr:	ENGLAND ST W 228								
2021-0002397	17-016-	-016-	-	-049.04-	-000		BRAZIER MARK ANTHONY ETAL 3014 LYNCHBURG RD WINCHESTER, TN 37398	904.00	0.00	904.00
	PrpAdr:	DAVID CROCKETT HWY OFF								
2021-0002565	04-122-	-122-	-	-005.05-	-000		BROCKMAN CHESTER 6/7 INT 1380 BIRDSONG RD CAMDEN, TN 38320	186.00	0.00	186.00
	PrpAdr:	JOHN HUNTER HWY 2235								
2021-0002587	04-122-	-122-	-	-027.00-	-000		BROOKS ROGER M 2235 JOHN HUNTER HWY HUNTLAND, TN 37345	171.00	0.00	171.00
	PrpAdr:	JOHN HUNTER HWY 2235								
2021-0002588	04-122-	-122-	-	-027.00-	-002		BROOKS ROGER M 2235 JOHN HUNTER HWY HUNTLAND, TN 37345	1,385.00	0.00	1,385.00
	PrpAdr:	JOHN HUNTER HWY 2235								
2021-0002655	01-075-C	-075-C	-G	-016.00-	-000		BROWN JERRY D ETUX 204 8TH AVE SW WINCHESTER, TN 37398	256.00	185.84	70.16
	PrpAdr:	SHELLY RD 638								
2021-0002685	20-056-G	-056-G	-A	-001.00-	-000		BROWN LOUVERNIA 917 WILLIAM EDMONDSON ST NASHVILLE, TN 37203	485.00	0.00	485.00
	PrpAdr:	SHELLY RD 668								
2021-0002728	20-056-	-056-	-	-022.00-	-000		BROWN SAMUEL 668 SHELLY RD DECHERD, TN 37324	283.00	0.00	283.00
	PrpAdr:	SHELLY RD 668								
2021-0002729	20-056-	-056-	-	-022.01-	-000		BROWN SAMUEL 668 SHELLY RD DECHERD, TN 37324	458.00	0.00	458.00
	PrpAdr:	SHELLY RD 668								
2021-0002730	20-056-	-056-	-	-022.01-	-001		BROWN SAMUEL 666 SHELLY RD DECHERD, TN 37324	285.00	0.00	285.00
	PrpAdr:	SHELLY RD 142								
2021-0002864	09-037-	-037-	-	-002.23-	-000		BUCKNER HENRY CORDAROL 142 PRAIRIE CHAPEL RD DECHERD, TN 37324	1,430.00	0.00	1,430.00
	PrpAdr:	PRAIRIE CHAPEL RD OFF								
2021-0002865	19-037-	-037-	-	-002.30-	-000		BUCKNER HENRY J 142 PRAIRIE CHAPEL RD DECHERD, TN 37324	169.00	0.00	169.00
	PrpAdr:	INDIAN CRK RD 119								
2021-0002915	04-123-I	-123-I	-C	-008.00-	-000		BURBAGE JAMES KENNETH ETAL 119 INDIAN CRK RD HUNTLAND, TN 37345	359.00	0.00	359.00
	PrpAdr:	PLEASANT RIDGE RD								
2021-0002962	04-112-	-112-	-	-003.00-	-000		BURKS JAMES A ETUX 2744 PLEASANT RIDGE RD HUNTLAND, TN 37345	1,666.00	0.00	1,666.00
	PrpAdr:	PLEASANT RIDGE RD 1557								
2021-0002963	04-112-	-112-	-	-032.06-	-000		BURKS JAMES A ETUX 2744 PLEASANT RIDGE RD HUNTLAND, TN 37345	503.00	0.00	503.00
	PrpAdr:	BURNETTE LOOP 274								
2021-0002982	05-094-	-094-	-	-031.00-	-000		BURNETT BOBBY LEON 161 CADET LANE FRANKLIN, TN 37064	240.00	0.00	240.00
	PrpAdr:	BURNETTE LOOP 274								
2021-0002983	05-094-	-094-	-	-031.02-	-000		BURNETT BOBBY LEON 161 CADET LANE FRANKLIN, TN 37064	81.00	0.00	81.00
	PrpAdr:	CHESTNUT RIDGE RD OFF								
2021-0003145	14-032-	-032-	-	-007.07-	-000		BYROM JEFF N ETUX 126 PEACHTREE LANE	94.00	0.00	94.00

Clerk & Master Export Listing

Year Receipt	Di	Map	Ctl	Gp	Parcel	SI	Name/Mailing Address	Tax Amount	Paid Amount	Owed Amount
	1	2	1	2	No	ID				
2021-0003159	02-053-J	-053-J	-A	-022.00-	-000		BELL BUCKLE, TN 37020 C & H LIMITED PARTNERSHIP 1709 OLD HILLSBORO ROAD FRANKLIN, TN 37069	3,024.00	2,986.04	37.96
2021-0003170	01-075-D	-075-D	-A	-001.02-	-000		CABLE ROYAL D ETUX 6384 HILLSBORO VIOLA RD MANCHESTER, TN 37355	840.00	0.00	840.00
2021-0003172	05-095-	-095-	-	-011.00-	-000		CAGLE DANA LEE 7695 IRIS COVE SOUTHAVEN, MS 38671	617.00	0.00	617.00
2021-0003222	18-080-	-080-	-	-005.17-	-000		CALDWELL WAYNE EDWIN PO BOX 283 SEWANEE, TN 37375	815.00	0.00	815.00
2021-0003223	18-080-	-080-	-	-005.36-	-000		CALDWELL WAYNE EDWIN ETAL 100 SIMMONS LN SEWANEE, TN 37375	572.00	0.00	572.00
2021-0003267	01-055-H	-055-H	-A	-006.00-	-000		CAMPBELL DEBRA M 290 WILLOW OAK DR WINCHESTER, TN 37398	871.00	0.00	871.00
2021-0003279	08-012-A	-012-A	-A	-002.03-	-000		CAMPBELL KAY GARNER 254 SHARON DR ESTILL SPRINGS, TN 37330	137.00	0.00	137.00
2021-0003392	02-064-	-064-	-	-013.02-	-000		CARPENTER RAYMOND AND 343 KNOTT RD WINCHESTER, TN 37398	546.00	0.00	546.00
2021-0003440	02-074-C	-064-N	-B	-009.00-	-000		CARROLL MICHAELNE F 20 LORENA RD WINCHESTER, TN 37398	628.00	0.00	628.00
2021-0003463	08-046-	-046-	-	-007.00-	-000		CARTER CORA LEE 425 ASIA RD WINCHESTER, TN 37398	436.00	0.00	436.00
2021-0003558	15-044-	-044-	-	-103.04-	-000		CATES ALAN ETUX 508 WANDA LN TULLAHOMA, TN 37388	312.00	0.00	312.00
2021-0003583	20-056-O	-056-O	-A	-022.00-	-000		CATES RANDY LEWIS 4562 LYNCHBURG HWY SHELBYVILLE, TN 37160	62.00	0.00	62.00
2021-0003784	09-049-	-049-	-	-025.63-	-000		CHENOWETH ROBERT A JR 1002 CAMBRONNE ST NEW ORLEANS, LA 70119	53.00	0.00	53.00
2021-0003916	20-045-	-045-	-	-016.00-	-000		CITIZENS COMMUNITY BANK 1418 DINAH SHORE BLVD WINCHESTER, TN 37398	1,302.00	0.00	1,302.00
2021-0003948	09-050-	-050-	-	-007.37-	-000		CLARITY DEVELOPMENT LLC PO BOX 451 MARIETTA, GA 30061	197.00	0.00	197.00
2021-0004050	09-028-	-028-	-	-044.02-	-000		CLARK MATTHEW ALLEN 571 SHADOWBROOK WINCHESTER, TN 37398	291.00	287.68	3.32
2021-0004051	09-028-	-028-	-	-046.00-	-000		CLARK MATTHEW ALLEN 571 SHADOWBROOK WINCHESTER, TN 37398	1,556.00	0.00	1,556.00
2021-0004087	19-047-	-047-	-	-008.08-	-000		CLARK THOMAS LEE ETUX	352.00	0.00	352.00

Clerk & Master Export Listing

Year Receipt	Di	Map	Ctl	Gp	Parcel No	SI ID	Name/Mailing Address	Tax Amount	Paid Amount	Owed Amount	
	1	2	1	2							
	PrpAdr:	PENILE HILL RD 101									
2021-0004260	12-110-	-110-	-	-	-006.00-	-000	101 PENILE HILL RD DECHERD, TN 37324	1,452.00	0.00	1,452.00	
	PrpAdr:	SKY VIEW LN 173									
2021-0004261	12-120-	-120-	-	-	-003.00-	-000	173 SKYVIEW LN SHERWOOD, TN 37376	70.00	0.00	70.00	
	PrpAdr:	LOST COVE RD									
2021-0004320	01-065-O	-065-O	-C	-	-019.00-	-000	COFFELT HERSCHEL L 173 SKYVIEW LN SHERWOOD, TN 37376	177.00	0.00	177.00	
	PrpAdr:	ELM ST 408									
2021-0004363	02-072-	-072-	-	-	-017.02-	-000	COLBURN JANET D PO BOX 233 HUNTLAND, TN 37345	306.00	0.00	306.00	
	PrpAdr:	LYNCHBURG RD 8692									
2021-0004364	02-072-	-072-	-	-	-017.07-	-000	241 BETHEL CHURCH RD DALTON, GA 30720	61.00	0.00	61.00	
	PrpAdr:	COLE DR									
2021-0004447	01-066-H	-066-H	-D	-	-004.00-	-000	241 BETHEL CHURCH RD DALTON, GA 30720	430.00	0.00	430.00	
	PrpAdr:	ALLAN DR 106									
2021-0004513	02-073-	-073-	-	-	-040.05-	-000	COLVIN BRENDA MEEKS PO BOX 274 SEWANEE, TN 37375	226.00	0.00	226.00	
	PrpAdr:	SIX MILE BOARD RD 1658									
2021-0004515	20-056-G	-056-H	-A	-	-027.00-	-001	CONN JEFF ETUX 1658 SIX MILE BOARD RD BELVIDERE, TN 37306	14.00	0.00	14.00	
	PrpAdr:	FLOYD ST									
2021-0004545	07-016-	-016-	-	-	-045.00-	-000	CONN MARK A 308 FLOYD ST DECHERD, TN 37324	760.00	0.00	760.00	
	PrpAdr:	COOK RD									
2021-0004600	05-094-	-094-	-	-	-034.01-	-000	COOK HARRY GRADY 41 CROSSTRAILS WINCHESTER, TN 37398	530.00	0.00	530.00	
	PrpAdr:	SYLER RD 1314									
2021-0004602	01-075-F	-075-F	-A	-	-003.00-	-000	CORN BOBBY 1314 SYLER RD BELVIDERE, TN 37306	331.00	0.00	331.00	
	PrpAdr:	7TH AVE SW 511									
2021-0004604	20-056-O	-056-O	-F	-	-013.00-	-000	CORN DOROTHY ANN 511 7TH AVE SW WINCHESTER, TN 37398	324.00	0.00	324.00	
	PrpAdr:	POWELL ST 209									
2021-0004607	05-094-	-094-	-	-	-034.00-	-000	CORN JAMES C 1/2 INT ETAL 124 LANDONS LN BELVIDERE, TN 37306	92.00	0.00	92.00	
	PrpAdr:	SYLER RD									
2021-0004608	01-075-F	-075-F	-A	-	-006.00-	-000	CORN LOTTIE ETAL 1314 SYLER RD BELVIDERE, TN 37306	29.00	0.00	29.00	
	PrpAdr:	GEM ST 706									
2021-0004609	02-073-	-073-	-	-	-041.07-	-000	CORN PAUL D 812 HALFMOON RD WINCHESTER, TN 37398	58.00	0.00	58.00	
	PrpAdr:	MINGO RD 4895									
2021-0004610	02-073-	-073-	-	-	-041.04-	-000	CORN TONJA JO 124 LANDONS LANE BELVIDERE, TN 37306	387.00	0.00	387.00	
	PrpAdr:	LANDONS LN 124									
2021-0004636	18-059-L	-059-L	-A	-	-003.00-L-	-000	CORN TONJA JO ETAL 124 LANDON'S LN BELVIDERE, TN 37306	1,245.00	0.00	1,245.00	
	PrpAdr:	GREENS VIEW RD 451									
							CORTNER C LISMAN 345 NORTH FULLERTON AVE MONTCLAIR, NJ 07043				

782

Clerk & Master Export Listing

Year Receipt	Di	Map	Ctl	1	2	Gp	Parcel No	SI ID	Name/Mailing Address	Tax Amount	Paid Amount	Owed Amount
2021-0004689	02-083-	-083-	-	-017.05-	-000				COUCH MODINA ETVIR 2631 SIX MILE BOARD RD BELVIDERE, TN 37306	631.00	0.00	631.00
2021-0004769	10-077-N	-077-M	-A	-001.00-	-001				COWAN CITY OF 575 MOROSGO DR NE ATLANTA, GA 30324	1,582.00	0.00	1,582.00
2021-0004859	10-058-	-058-	-	-003.00-	-000				COX TRACY ETVIR 1514 OAK GROVE RD DECHERD, TN 37324	379.00	0.00	379.00
2021-0004968	07-009-	-009-	-	-020.01-	-000				CRON SHARON 6681 SPRING CRK RD TULLAHOMA, TN 37388	1,583.00	0.00	1,583.00
2021-0004985	03-113-	-113-	-	-004.09-	-000				CROSSLIN DWIGHT THOMAS 148 BILL SELLS LN BELVIDERE, TN 37306	117.00	0.00	117.00
2021-0004986	03-113-	-113-	-	-004.10-	-000				CROSSLIN DWIGHT THOMAS L/E 148 BILL SELLS LN BELVIDERE, TN 37306	117.00	0.00	117.00
2021-0005007	17-024-E	-024-E	-B	-005.00-	-000				CROWELL ELMER AND PO BOX 316 ESTILL SPRINGS, TN 37330	494.00	0.00	494.00
2021-0005262	17-024-E	-025-H	-A	-017.00-	-000				CURTISS FRED N ETUX 2733 HOLDERS COVE RD WINCHESTER, TN 37398	520.00	0.00	520.00
2021-0005411	07-007-	-007-	-	-003.04-	-000				DAVENPORT A A HEIRS 218 LINDA LN TULLAHOMA, TN 37388	218.00	0.00	218.00
2021-0005412	07-007-	-007-	-	-003.02-	-000				DAVENPORT CLYDE L ETUX 218 LINDA LANE TULLAHOMA, TN 37388	699.00	0.00	699.00
2021-0005423	01-087-	-087-	-	-009.00-	-000				DAVENPORT PAUL 2961 HOLDERS COVE RD WINCHESTER, TN 37398	683.00	0.00	683.00
2021-0005474	15-033-	-033-	-	-063.00-	-000				DAVIS ANNIE MAE L/E ETAL 7841 OLD TULLAHOMA RD ESTILL SPRINGS, TN 37330	1,519.00	0.00	1,519.00
2021-0005566	07-015-	-015-	-	-060.01-	-000				DAVIS JIMMIE ETUX 41 OAKWOOD LN TULLAHOMA, TN 37388	383.00	0.00	383.00
2021-0005753	20-056-J	-056-J	-E	-005.01-	-000				DEWAY STEPHANIE 200 E MARKET ST DECHERD, TN 37324	27.00	0.00	27.00
2021-0005877	09-050-	-060-	-	-007.91-	-000				DICKERSON JOHN ETUX 6309 WILLIAMS GROVE DR BRENTWOOD, TN 37027	482.00	0.00	482.00
2021-0006169	02-064-	-064-	-	-021.03-	-000				DOSAL JENIESE 4549 LYNCHBURG RD WINCHESTER, TN 37398	1,156.00	0.00	1,156.00
2021-0006277	10-077-N	-077-N	-C	-016.00-	-000				DRISKO JAMES J JR 112 WALNUT ST COWAN, TN 37318	333.00	0.00	333.00
2021-0006431	08-012-	-012-	-	-015.04-	-000				DUNCAN JANYCE MARIE 8639 AEDC RD	198.00	0.00	198.00

Clerk & Master Export Listing

Year Receipt	Di	Map	Ctl	Gp	Parcel	SI	Name/Mailing Address	Tax Amount	Paid Amount	Owed Amount
	1	2	1	2	NO	ID				
2021-0006597	01-054-M	-054-L	-B	-018.00-	-000		ESTILL SPRINGS, TN 37330 EDDE CARL DENNIS ETUX 244 BJ'S LANDING	1,062.00	0.00	1,062.00
2021-0006598	01-054-K	-054-L	-B	-020.00-	-000		ESTILL SPRINGS, TN 37330 EDDE CARL DENNIS ETUX 244 B J'S LANDING	1,028.00	0.00	1,028.00
2021-0006633	17-024-M	-024-M	-A	-010.00-	-000		ESTILL SPRINGS, TN 37330 EDWARDS ANTHONY T 108 GREENFIELD LANE	496.00	0.00	496.00
2021-0006659	05-096-	-096-	-	-067.08-	-000		ESTILL SPRINGS, TN 37330 EDWARDS JOYCE H L/E ETVIR 1306 CLARK RD	889.00	0.00	889.00
2021-0006811	20-056-O	-056-O	-E	-007.00-	-000		WINCHESTER, TN 37398 ELLIOTT THOMAS JR ETAL 404 3RD AVE SE	117.00	0.00	117.00
2021-0006812	20-056-O	-056-O	-E	-005.00-	-000		WINCHESTER, TN 37398 ELLIOTT THOMAS JR ETUX 405 3RD AVE SE	313.00	0.00	313.00
2021-0006813	20-056-O	-056-O	-E	-006.00-	-000		WINCHESTER, TN 37398 ELLIOTT THOMAS JR ETUX 405 3RD AVE SE	913.00	0.00	913.00
2021-0006814	01-065-N	-065-N	-F	-003.00-	-000		WINCHESTER, TN 37398 ELLIOTT THOMAS M JR ETUX 405 3RD AVE SE	1,046.00	0.00	1,046.00
2021-0006928	17-035-G	-035-G	-D	-003.00-	-000		WINCHESTER, TN 37398 ENGLISH DENNIS 467 TIMBERLAKE DR	767.00	0.00	767.00
2021-0006969	20-056-H	-056-H	-A	-029.00-	-000		ESTILL SPRINGS, TN 37330 ESCOBAR GERARDO VILLASANA 202 CHESTNUT ST	31.00	0.00	31.00
2021-0006970	20-056-I	-056-I	-C	-005.00-	-000		DECHERD, TN 37324 ESCOBAR GERARDO VILLASANA 202 CHESTNUT ST	815.00	0.00	815.00
2021-0006971	07-009-G	-009-G	-A	-031.00-	-000		DECHERD, TN 37324 ESCOBAR GERARDO VILLASANA 111 ELISE CIRCLE	757.00	0.00	757.00
2021-0007502	20-056-G	-056-G	-B	-013.00-	-000		TULLAHOMA, TN 37388 FERRELL JD ETUX 602 N DIAGONAL ST	281.00	0.00	281.00
2021-0007554	01-065-J	-065-J	-E	-011.00-	-000		DECHERD, TN 37324 FINCH MAI VIRGINIA C L/E 2222 MARONEAL ST APT 1712	67.00	0.00	67.00
2021-0007555	01-065-J	-065-J	-E	-012.00-	-000		HOUSTON, TX 77030 FINCH MAI VIRGINIA L/E 2511 RIDGECREST DR	64.00	0.00	64.00
2021-0007636	05-083-	-083-	-	-036.04-	-000		CHATTANOOGA, TN 37406 FITZGERALD ANDREW 100 POINT DR	79.00	0.00	79.00
2021-0007727	15-054-J	-054-J	-A	-023.00-	-000		TULLAHOMA, TN 37388 FLYNN JEFFREY L 21 BROWN RD	96.00	0.00	96.00
2021-0007778	17-035-H	-035-H	-C	-020.00-	-000		WINCHESTER, TN 37398 FORSYTH MICHAEL D ETAL	112.00	0.00	112.00

Clerk & Master Export Listing

Year Receipt	Di	Map	Ctl	Gp	Parcel	SI	Name/Mailing Address	Tax Amount	Paid Amount	Owed Amount	
	1	2	1	2	No	ID					
	PrpAdr: GARDEN ST										
2021-0007820	09-037-	-037-	-	-	-008.01-	-001	504 FLOWER LANE ESTILL SPRINGS, TN 37330	399.00	171.67	227.33	
	PrpAdr: RAYMOND COWAN RD 250										
2021-0007845	16-106-	-106-	-	-	-022.01-	-000	250 RAYMOND COWAN RD DECHERD, TN 37324	86.00	0.00	86.00	
	PrpAdr: IRON GAP RD										
2021-0007862	01-076-A	-076-A	-B	-	-008.00-	-000	FOWLER BOBBY JEAN L/E AND 75 LEES FORD LN WINCHESTER, TN 37398	891.00	0.00	891.00	
	PrpAdr: EDGEWATER DR 209										
2021-0007897	08-006-	-006-	-	-	-001.01-	-000	FRAME CHRIS ETAL 89 HONEY LANE ESTILL SPRINGS, TN 37330	243.00	0.00	243.00	
	PrpAdr: OLD BRICK CHURCH RD										
2021-0007917	20-056-	-056-	-	-	-023.00-	-000	FRANCIS CLARK W SR 314 PERKINS ST DECHERD, TN 37324	383.00	0.00	383.00	
	PrpAdr: PERKINS ST 314										
2021-0008152	17-034-D	-034-D	-B	-	-026.00-	-000	FULTS LARRY A ETUX 79 BRIARWOOD WAY ESTILL SPRINGS, TN 37330	697.00	0.00	697.00	
	PrpAdr: BRIARWOOD WAY 79										
2021-0008184	08-018-	-018-	-	-	-033.00-	-000	GADDIS MIRIAM ANNE 372 MONROE FLOYD RD DECHERD, TN 37324	547.00	0.00	547.00	
	PrpAdr: MONROE FLOYD RD 372										
2021-0008187	02-052-M	-052-M	-A	-	-033.01-	-000	GADSEY BRIAN ETUX 932 WILDWOOD TRACE WINCHESTER, TN 37398	63.00	0.00	63.00	
	PrpAdr: WILDWOOD TRACE										
2021-0008188	02-052-M	-052-M	-A	-	-033.02-	-000	GADSEY BRIAN ETUX 932 WILDWOOD TRACE WINCHESTER, TN 37398	63.00	0.00	63.00	
	PrpAdr: WILDWOOD CIR										
2021-0008373	09-038-	-038-	-	-	-029.01-	-000	GARNER FAMILY REV LIVING T 9712 OLD ALTO HWY DECHERD, TN 37324	857.00	236.05	620.95	
	PrpAdr: OLD ALTO HWY 9711										
2021-0008401	09-029-	-029-	-	-	-002.00-	-000	GARNER JOHN ETAL 1186 RUTLEDGE FORD RD DECHERD, TN 37324	389.00	0.00	389.00	
	PrpAdr: RUTLEDGE FORD RD 1186										
2021-0008434	01-075-F	-075-F	-F	-	-005.00-	-000	GARNER RONNIE 217 GRANT HOMES #1 WINCHESTER, TN 37398	14.00	0.00	14.00	
	PrpAdr: KENMORE AVE 129										
2021-0008445	12-120-N	-120-K	-A	-	-005.00-	-000	GARNER STEVE L ETUX PO BOX 14 SHERWOOD, TN 37376	183.00	0.00	183.00	
	PrpAdr: SHERWOOD RD 9611										
2021-0008539	01-065-G	-065-J	-E	-	-007.00-	-000	GARRETT MARIE S L/E ETAL 810 LYNWOOD ST WINCHESTER, TN 37398	282.00	0.00	282.00	
	PrpAdr: LYNWOOD ST 810										
2021-0008540	01-065-G	-065-J	-E	-	-008.00-	-000	GARRETT MARIE S L/E ETAL 810 LYNWOOD ST WINCHESTER, TN 37398	28.00	0.00	28.00	
	PrpAdr: 8TH AVE NW										
2021-0008598	20-056-	-056-	-	-	-015.01-	-000	GAYDOS WILLIAM 45 FRANCIS RD DECHERD, TN 37324	77.00	0.00	77.00	
	PrpAdr: SHELLY RD										
2021-0008612	17-044-D	-044-D	-A	-	-006.00-	-000	GEIERMAN ROBERT ETUX 397 LAKEVIEW ESTILL SPRINGS, TN 37330	63.00	0.00	63.00	
	PrpAdr: LAKEVIEW ST										

Clerk & Master Export Listing

Year Receipt	Di	Map	Ctl	1	2	Gp	Parcel No	SI ID	Name/Mailing Address	Tax Amount	Paid Amount	Owed Amount
2021-0008648	04-153-	-153-	-	-011.00-	-000				GEORGE DAYTON L/E ETAL 6257 FRANCISCO RD HUNTLAND, TN 37345	54.00	0.00	54.00
2021-0008649	04-153-	-153-	-	-012.01-	-000				GEORGE DAYTON L/E ETAL 6257 FRANCISCO RD HUNTLAND, TN 37345	166.00	0.00	166.00
2021-0008677	09-039-	-049-	-	-038.00-	-000				GHERARDINI DON ETUX 2607 SPUR RD DECHERD, TN 37324	231.00	0.00	231.00
2021-0008682	14-022-M	-022-M	-B	-001.00-	-000				GIBBS ERIC G 113 RAINBOW DR TULLAHOMA, TN 37388	743.00	0.00	743.00
2021-0008683	15-022-M	-022-M	-B	-002.00-	-000				GIBBS ERIC G 113 RAINBOW DR TULLAHOMA, TN 37388	90.00	0.00	90.00
2021-0008729	01-075-B	-075-B	-F	-033.00-	-000				GIFFORD MAUDIE 935 CORTNER RD NORMANDY, TN 37360	6.00	0.00	6.00
2021-0008749	16-136-	-136-	-	-012.10-	-000				GIFFORD WESLEY C 4858 KEITH SPRINGS MTN RD BELVIDERE, TN 37306	178.00	0.00	178.00
2021-0008863	18-080-	-080-	-	-005.41-	-000				GIPSON FRIEDA 60 LIGHTING BUG LN SEWANEE, TN 37375	1,031.00	0.00	1,031.00
2021-0009017	04-133-A	-133-A	-F	-008.00-	-000				GOLDEN CAROLYN ETAL 103 OAKWOOD DR HUNTLAND, TN 37345	240.00	0.00	240.00
2021-0009314	18-070-	-070-	-	-018.02-	-000				GREEN DAVID C 413 CALDWELL RD SEWANEE, TN 37375	348.00	0.00	348.00
2021-0009370	10-077-N	-077-N	-A	-005.00-	-000				GREEN RAMSON D ETUX 317 DAVIS ST COWAN, TN 37318	205.00	0.00	205.00
2021-0009388	20-056-O	-056-O	-H	-004.00-	-000				GREEN TRENT ETUX 111 MODENA RD DECHERD, TN 37324	185.00	0.00	185.00
2021-0009515	02-063-	-063-	-	-037.01-	-000				GRIFFIN STEVEN RAY ETUX 250 AWALT RD WINCHESTER, TN 37398	2,095.00	0.00	2,095.00
2021-0009572	20-056-J	-056-J	-F	-019.01-	-000				GUERRERO JOSE TEODORO SERN 219 N BRATTON ST DECHERD, TN 37324	742.00	0.00	742.00
2021-0009593	20-056-J	-056-J	-B	-008.00-	-000				GUFFEY BOBBY L ETUX 418 HORTON ST DECHERD, TN 37324	517.00	0.00	517.00
2021-0009616	18-070-	-070-	-	-032.00-	-000				GUNN SARAH 1049 OTTER FALLS RD SEWANEE, TN 37375	142.00	0.00	142.00
2021-0009637	18-069-F	-069-F	-A	-036.00-L	-000				GWYSR 360 LLC 711 W CREEKSIDE DR HOUSTON, TX 77024	1,422.00	0.00	1,422.00
2021-0009732	04-112-	-112-	-	-032.04-	-000				HALL CHARLES EDWARD L/E ET 1641 PLEASANT RIDGE RD	217.00	0.00	217.00

Clerk & Master Export Listing

Year Receipt	Di	Map	Ctl	Gp	Parcel	SI	Name/Mailing Address	Tax Amount	Paid Amount	Owed Amount
	1	2	1	2	No	ID				
2021-0009843	03-114-	-114-	-	-029.09-	-000		HUNTLAND, TN 37345 HAMBRICK LARRY A ETUX 720 FOSTER LANE BELVIDERE, TN 37306	288.00	0.00	288.00
2021-0009844	03-114-	-114-	-	-029.12-	-000		HAMBRICK LARRY A ETUX 720 FOSTER LANE BELVIDERE, TN 37306	458.00	0.00	458.00
2021-0009845	01-075-G	-075-G	-B	-013.00-	-000		BELVIDERE, TN 37306 HAMBRICK LARRY ETUX 720 FOSTER LANE BELVIDERE, TN 37306	172.00	0.00	172.00
2021-0009935	09-038-	-038-	-	-044.00-	-000		HANEY JAMIE PO BOX 205 SEWANEE, TN 37375	232.00	220.26	11.74
2021-0010023	17-034-E	-034-E	-B	-025.00-	-000		HANNAH GARY R 464 TANGLEWOOD TRAIL ESTILL SPRINGS, TN 37330	721.00	0.00	721.00
2021-0010044	17-017-	-017-	-	-002.08-	-000		HANSON MARK ETUX 1246 FOREST LAKE RD TULLAHOMA, TN 37388	701.00	0.00	701.00
2021-0010142	02-074-	-074-	-	-001.05-	-000		HARPER KEVIN LEE ETAL 150 MICHELLE LN WINCHESTER, TN 37398	1,178.00	0.00	1,178.00
2021-0010144	17-024-E	-024-E	-A	-017.00-	-000		HARPER PATRICIA C 232 TWERP TRAIL ESTILL SPRINGS, TN 37330	70.00	0.00	70.00
2021-0010221	17-024-E	-024-E	-B	-010.00-	-000		HARTLEY LESLEY DIANA 57 CINDY'S COURT ESTILL SPRINGS, TN 37330	467.00	0.00	467.00
2021-0010312	17-024-	-024-	-	-011.00-	-000		HASTY STEPHEN WAYNE 667 HIGHLAND RIDGE RD ESTILL SPRINGS, TN 37330	1,480.00	0.00	1,480.00
2021-0010405	01-065-M	-065-M	-J	-010.00-	-000		HAYES JO ANNE 84 BRENT STREET DECHERD, TN 37324	49.00	0.00	49.00
2021-0010406	01-065-M	-065-M	-J	-011.00-	-000		HAYES JO ANNE AND 84 BRENT STREET DECHERD, TN 37324	27.00	0.00	27.00
2021-0010416	01-065-M	-065-M	-G	-003.00-	-000		HAYES RAY SR ETUX 84 BRENT STREET DECHERD, TN 37324	25.00	0.00	25.00
2021-0010436	03-071-	-071-	-	-002.10-	-000		HAYSLETTE WILLIAM 2304 VANZANT BEND RD BELVIDERE, TN 37306	310.00	0.00	310.00
2021-0010459	01-065-J	-065-O	-D	-004.00-	-000		HAZELWOOD STOKES ETUX 515 N VINE ST WINCHESTER, TN 37398	285.00	0.00	285.00
2021-0010461	20-066-A	-066-A	-B	-017.00-	-000		HEADE EUSEBIUS R ETUX 114 NOLES ST DECHERD, TN 37324	390.00	0.00	390.00
2021-0010505	01-065-	-065-P	-C	-008.00-	-000		HEISLEY ANDREW PATRICK 3011 LANARK DR NOLENSVILLE, TN 37135	1,057.00	0.00	1,057.00
2021-0010536	01-065-G	-065-G	-E	-009.00-	-000		HENDERSON BARBARA HEIRS	405.00	0.00	405.00

Clerk & Master Export Listing

Year Receipt	Di	Map	Ctl	Gp	Parcel	SI	Name/Mailing Address	Tax Amount	Paid Amount	Owed Amount
	1	2	1	2	No	ID				
							907 N HIGH ST WINCHESTER, TN 37398			
2021-0010566	PrpAdr:	HIGH ST N 907								
	17-025-P	-025-P	-B	-002.00-	-000		HENDON JAMES A ETUX 202 SCHWARTZ ST ESTILL SPRINGS, TN 37330	597.00	0.00	597.00
	PrpAdr:	SCHWARTZ ST 202								
2021-0010570	08-046-	-046-	-	-020.01-	-000		HENDON PAMELA 204 ASIA RD WINCHESTER, TN 37398	525.00	0.00	525.00
	PrpAdr:	ASIA RD 204								
2021-0010603	11-097-	-097-	-	-029.02-	-000		HENLEY DONALD P 6473 HOLDERS CEMETERY RD WINCHESTER, TN 37398	400.00	0.00	400.00
	PrpAdr:	HOLDERS CEMETERY RD								
2021-0010604	11-097-	-097-	-	-016.05-	-000		HENLEY DONALD P JR 6533 HOLDERS CEMETERY RD WINCHESTER, TN 37398	224.00	0.00	224.00
	PrpAdr:	HOLDERS CEMETERY RD 6533								
2021-0010605	11-097-	-097-	-	-016.14-	-000		HENLEY DONALD P JR 6533 HOLDER CEMETERY RD WINCHESTER, TN 37398	233.00	0.00	233.00
	PrpAdr:	HOLDERS CEMETERY RD								
2021-0010698	09-021-	-021-	-	-001.03-	-000		HENLEY WOODROW ETUX 2183 RUTLEDGE FORD RD DECHERD, TN 37324	217.00	0.00	217.00
	PrpAdr:	RUTLEDGE FORD RD 2183								
2021-0010984	17-024-E	-024-E	-D	-046.00-	-000		HILL EUGENE PO BOX 68 ESTILL SPRINGS, TN 37330	48.00	0.00	48.00
	PrpAdr:	HAWK DR 126								
2021-0011032	17-035-H	-035-H	-B	-002.00-	-000		HILL JACK 303 SHASTEEN ST ESTILL SPRINGS, TN 37330	250.00	0.00	250.00
	PrpAdr:	SHASTEEN ST 303								
2021-0011069	10-088-	-088-	-	-017.01-	-000		HILL JERRY ETUX 572 KEITH COVE RD WINCHESTER, TN 37398	2,344.00	0.00	2,344.00
	PrpAdr:	KEITH COVE RD 572								
2021-0011075	07-009-	-009-	-	-009.00-	-000		HILL JOE L JR ETAL 3915 S RIDGEVILLE RD TULLAHOVA, TN 37388	579.00	0.00	579.00
	PrpAdr:	TULLAHOVA HWY								
2021-0011076	07-009-	-009-	-	-009.00-	-001		HILL JOE L JR ETAL 391 S RIDGEVILLE RD TULLAHOVA, TN 37388	338.00	0.00	338.00
	PrpAdr:	TULLAHOVA HWY								
2021-0011077	07-009-	-009-	-	-010.00-	-000		HILL JOE L JR ETAL 3915 S RIDGEVILLE RD TULLAHOVA, TN 37388	394.00	0.00	394.00
	PrpAdr:	TULLAHOVA HWY 12085								
2021-0011088	10-077-N	-077-N	-H	-009.00-	-000		HILL JOHNNY 613 OLD CLARK RD WINCHESTER, TN 37398	241.00	0.00	241.00
	PrpAdr:	CUMBERLAND ST W 210								
2021-0011135	17-024-E	-024-E	-D	-003.00-	-000		HILL MARK A 179 HAWK DR ESTILL SPRINGS, TN 37330	25.00	0.00	25.00
	PrpAdr:	HAWK DR 95								
2021-0011139	17-024-E	-024-E	-D	-004.00-	-000		HILL MARK A SR 179 HAWK DR ESTILL SPRINGS, TN 37330	181.00	0.00	181.00
	PrpAdr:	HAWK DR 179								
2021-0011162	01-075-A	-075-A	-A	-014.02-	-000		HILL NOBLE HEIRS 6733 WILLOW TRACE DR CHATTANOOGA, TN 37421	9.00	0.00	9.00
	PrpAdr:	CREASMAN DR OFF								
2021-0011395	01-075-	-075-	-	-053.00-	-000		HOFFMEISTER DAVID A ETAL 145 EDGEWOOD LN WINCHESTER, TN 37398	443.00	0.00	443.00
	PrpAdr:	EDGEWOOD LN 145								

Clerk & Master Export Listing

Year Receipt	Di	Map	Ctl	Gp	Parcel	SI	Name/Mailing Address	Tax Amount	Paid Amount	Owed Amount
	1	2	1	2	No	ID				
2021-0011485	17-016-	-016-	-	-050.02-	-000		HOLLOWAY CONSTANCE ETAL 1913 SOUTHEAST COUNTY 760A ARCAIDA, FL 34266	184.00	0.00	184.00
2021-0011508	10-077-M	-077-M	-F	-004.01-	-000		HOLMAN ELIZABETH 838 HALF MOON RD WINCHESTER, TN 37398	454.00	0.00	454.00
2021-0011539	15-022-L	-022-M	-B	-009.00-	-000		HOLSOMBACK DELORIS GRANT 3603 AWALT DR TULLAHOMA, TN 37388	1,904.00	816.50	1,087.50
2021-0011584	12-130-	-130-	-	-012.00-	-000		HOLT TRAVIS LAPPIN ETAL 145 TERRY HOLT LN SHERWOOD, TN 37376	317.00	0.00	317.00
2021-0011585	12-130-	-130-	-	-012.05-	-000		HOLT TRAVIS LAPPIN ETAL 145 TERRY HOLT LN SHERWOOD, TN 37376	963.00	0.00	963.00
2021-0011657	01-065-J	-065-O	-B	-005.00-	-000		HOOSIER RICKY ETUX 509 ELM ST WINCHESTER, TN 37398	378.00	0.00	378.00
2021-0011790	04-133-B	-133-B	-A	-005.00-	-000		HOWARD CHRISTOPHER P ETUX PO BOX 101 HUNTLAND, TN 37345	402.00	0.00	402.00
2021-0011888	02-063-	-063-	-	-038.01-	-000		HUFFMAN DON 706 MANSFORD RD WINCHESTER, TN 37398	1,096.00	0.00	1,096.00
2021-0011943	20-056-G	-056-G	-B	-005.00-	-000		HUNT ALICE FAYE 401 N BRATTON ST DECHERD, TN 37324	599.00	0.00	599.00
2021-0011944	04-122-	-122-	-	-046.03-	-000		HUNT CHARLES W 256 DONALDSON GROVE RD ELORA, TN 37328	810.00	0.00	810.00
2021-0012027	02-043-J	-043-O	-A	-080.00-	-000		HUTSON ROBERT L AND 721 LATERN POST CT MILFORD, OH 45150	107.00	0.00	107.00
2021-0012052	01-065-N	-065-N	-B	-026.00-	-000		IEARRA ADAN ETUX 308 N HIGH ST WINCHESTER, TN 37398	460.00	0.00	460.00
2021-0012070	20-065-D	-065-D	-A	-025.02-	-000		IKARD JASON ETUX 1000 W MAIN DECHERD, TN 37324	573.00	0.00	573.00
2021-0012078	20-056-J	-056-J	-J	-009.00-	-000		IKARD THOMAS JASON ETAL 1000 W MAIN ST DECHERD, TN 37324	1,263.00	0.00	1,263.00
2021-0012080	20-065-D	-065-D	-A	-025.00-	-000		IKARD THOMAS JASON ETUX 328 BELL DR WEST WINCHESTER, TN 37398	106.00	0.00	106.00
2021-0012081	20-065-D	-065-D	-A	-026.00-	-000		IKARD THOMAS JASON ETUX 328 BELL DR WEST WINCHESTER, TN 37398	2,552.00	0.00	2,552.00
2021-0012101	20-056-O	-056-O	-D	-011.00-	-000		INGLE CHRIS 213 WALNUT ST DECHERD, TN 37324	429.00	0.00	429.00
2021-0012285	01-075-	-075-	-	-014.01-	-000		JACKSON CAROL LYN ETAL 115 MACS ST	83.00	0.00	83.00

Clerk & Master Export Listing

Year Receipt	Di	Map	Ctl	Gp	Parcel	SI	Name/Mailing Address	Tax Amount	Paid Amount	Owed Amount
	1	2	1	2	No	ID				
2021-0012316	01-075-B	-075-B	-F	-010.02-	-000		WINCHESTER, TN 37398 JACKSON HENRY L 115 KENMORE AVE WINCHESTER, TN 37398	7.00	0.00	7.00
2021-0012336	12-120-K	-120-K	-A	-012.00-	-000		JACKSON JOHN W ETUX 9531 SHERWOOD RD SHERWOOD, TN 37376	161.00	0.00	161.00
2021-0012408	15-044-	-044-	-	-012.00-	-000		JAMES DANIEL JOE AND 196 LOCKMILLER RD WINCHESTER, TN 37398	175.00	0.00	175.00
2021-0012550	07-014-	-014-	-	-011.04-	-000		JESSEE WILLIAM D ETUX 1553 GOURDNECK RD TULLAHOVA, TN 37388	289.00	0.00	289.00
2021-0012583	04-133-B	-133-B	-B	-002.03-	-000		JOHNSON ANNIE PEARL 605 COLLEGE AVE HUNTLAND, TN 37345	512.00	0.00	512.00
2021-0012620	20-056-G	-056-G	-B	-019.00-	-000		JOHNSON GINA SIMS ETAL 114 DARWIN ST DECHERD, TN 37324	514.00	0.00	514.00
2021-0012667	12-120-K	-120-N	-A	-001.00-	-000		JOHNSON LINDA FAYE 1515 ROSEBANK AVE NASHVILLE, TN 37206	35.00	0.00	35.00
2021-0012856	01-065-J	-065-O	-C	-027.00-	-000		JONES NATHAN L SR ETUX 113 DARNELL DR TULLAHOVA, TN 37388	170.00	0.00	170.00
2021-0012967	15-033-	-033-	-	-010.01-	-000		JUDGE RANDY ETUX 1840 PLEASANT GROVE RD ESTILL SPRINGS, TN 37330	132.00	0.00	132.00
2021-0013131	04-123-	-123-	-	-019.00-	-000		KELLER JENNIFER SHADOW PO BOX 6 HUNTLAND, TN 37345	1,389.00	0.00	1,389.00
2021-0013141	09-029-	-029-	-	-031.00-	-000		KELLER WILLIAM CLARK 466 RUTLEDGE FORD RD DECHERD, TN 37324	584.00	0.00	584.00
2021-0013148	02-063-	-063-	-	-059.00-	-000		KELLEY CARRIE B 187 SIX MILE BOARD RD BELVIDERE, TN 37306	312.00	0.00	312.00
2021-0013149	02-073-	-073-	-	-029.02-	-000		KELLEY CARRIE B 187 SIX MILE BOARD RD BELVIDERE, TN 37306	892.00	0.00	892.00
2021-0013150	01-055-I	-055-I	-B	-002.00-	-000		KELLEY CHRISTOPHER V 173 LOBLOLLY LN WINCHESTER, TN 37398	518.00	0.00	518.00
2021-0013151	01-065-L	-065-L	-B	-012.02-	-000		KELLEY CHRISTOPHER VAN 173 LOBLOLLY LN WINCHESTER, TN 37398	555.00	0.00	555.00
2021-0013300	15-033-	-033-	-	-018.14-	-000		KILGORE HOLLIE 1865 PLEASANT GROVE RD ESTILL SPRINGS, TN 37330	424.00	0.00	424.00
2021-0013311	04-133-H	-133-A	-E	-019.00-	-000		KILGORE MICHAEL RYAN 509 ELM ST WINCHESTER, TN 37398	36.00	0.00	36.00
2021-0013314	02-064-I	-064-I	-A	-019.00-	-000		KILPATRICK DANIEL R	796.00	0.00	796.00

Clerk & Master Export Listing

Year Receipt	Di	Map	Ctl	Gp	Parcel	SI	Name/Mailing Address	Tax Amount	Paid Amount	Owed Amount
	1	2	1	2	No	ID				
2021-0013316	PrpAdr:	OAK LEAF	CIR	75			75 OAK LEAF CIRCLE WINCHESTER, TN 37398	470.00	0.00	470.00
2021-0013320	PrpAdr:	MANSFORD	RD				KILPATRICK LINDA 1250 DRIPPING SPRINGS RD WINCHESTER, TN 37398	893.00	0.00	893.00
2021-0013429	PrpAdr:	JEFFERSON	ST	121			KILPATRICK LINDA E 1250 DRIPPING SPRINGS RD WINCHESTER, TN 37398	476.00	0.00	476.00
2021-0013761	PrpAdr:	KINSLOW	LN	202			KINSLOW LEROY ETUX 202 KINSLOW LN HUNTLAND, TN 37345	79.00	0.00	79.00
2021-0013799	PrpAdr:	FLORIDA	AVE	257			LAMB GARY T ETUX PO BX 721 TULLAHOMA, TN 37388	953.00	0.00	953.00
2021-0013927	PrpAdr:	GA CROSSING	RD	4207			LANDON DAVID M ETUX 257 FLORIDA AVE SEWANEE, TN 37375	22.00	0.00	22.00
2021-0014001	PrpAdr:	APACHE	TRACE	420			LATTIMORE JILL R 617 E MAIN ST DECHERD, TN 37324	406.00	0.00	406.00
2021-0014035	PrpAdr:	SHEPHERD	ST	714			LEDBETTER JENNIE J 4207 GEORGIA CROSSING RD COWAN, TN 37318	1,103.00	0.00	1,103.00
2021-0014123	PrpAdr:	LIBERTY	RD				LEE MICHAEL ETUX PO BOX 2022 TULLAHOMA, TN 37388	412.00	0.00	412.00
2021-0014189	PrpAdr:	ROARKS	COVE	RD			LEGGETT GWENDOLYN FAYE N 714 S SHEPERD ST WINCHESTER, TN 37398	638.00	0.00	638.00
2021-0014283	PrpAdr:	ROARKS	COVE	RD			LEONARD STUART E 114 BEL AIRE DR WINCHESTER, TN 37398	389.00	0.00	389.00
2021-0014291	PrpAdr:	LAKEVIEW	ST	641			LIBERTY BAPTIST CHURCH 2500 LIBERTY RD WINCHESTER, TN 37398	219.00	0.00	219.00
2021-0014340	PrpAdr:	ROARKS	COVE	RD			LIN GUANG 341 SERENITY LN DECHERD, TN 37324	461.00	0.00	461.00
2021-0014397	PrpAdr:	ROARKS	COVE	RD			LINDSEY JANIS CROWNOVER 458 KNIGHTS CHURCH RD DECHERD, TN 37324	1,402.00	0.00	1,402.00
2021-0014398	PrpAdr:	ROARKS	COVE	RD			LIVY DIVY TRUST PO BOX 156 HENDERSON, NV 89044	682.00	0.00	682.00
2021-0014399	PrpAdr:	ROARKS	COVE	RD			LONG H MICHAEL 211 EAST LINCOLN ST TULLAHOMA, TN 37388	302.00	0.00	302.00
	PrpAdr:	ROARKS	COVE	RD			LONG H MICHAEL 211 EAST LINCOLN ST TULLAHOMA, TN 37388	50.00	0.00	50.00

Clerk & Master Export Listing

Year Receipt	Di	Map	Ct1	Gp	Parcel	SI	Name/Mailing Address	Tax Amount	Paid Amount	Owed Amount
	1	2	1	2	No	ID				
2021-0014400	09-039-	-039-	-	-035.00-	-000		LONG HAROLD MICHAEL 211 E LINCOLN ST TULLAHOMA, TN 37388	874.00	0.00	874.00
	PrpAdr:	ROARKS	COVE	RD E						
2021-0014401	09-049-	-049-	-	-015.01-	-000		LONG HAROLD MICHAEL 211 EAST LINCOLN ST TULLAHOMA, TN 37388	115.00	0.00	115.00
	PrpAdr:	ROARKS	COVE	RD E	3320					
2021-0014402	09-049-	-049-	-	-017.00-	-000		LONG HAROLD MICHAEL 211 E LINCOLN ST TULLAHOMA, TN 37388	926.00	0.00	926.00
	PrpAdr:	ROARKS	COVE	RD	3154					
2021-0014643	12-120-	-120-	-	-013.00-	-000		LYNCH W M MRS 304 S TENNESSEE AVE COWAN, TN 37318	54.00	0.00	54.00
	PrpAdr:	SHERWOOD	RD	OFF						
2021-0014696	08-012-	-012-	-	-021.00-	-000		MAGUIRK JAMES W 345 JESS DUNCAN LANE ESTILL SPRINGS, TN 37330	281.00	0.00	281.00
	PrpAdr:	JESS	DUNCAN	LN	248					
2021-0014697	08-012-	-012-	-	-021.01-	-000		MAGUIRK JAMES W 345 JESS DUNCAN LN ESTILL SPRINGS, TN 37330	981.00	0.00	981.00
	PrpAdr:	BLUE	BIRD	TR	11					
2021-0014698	08-012-	-012-	-	-022.04-	-000		MAGUIRK JAMES W 345 JESS DUNCAN LANE ESTILL SPRING, TN 37330	1,051.00	0.00	1,051.00
	PrpAdr:	JESS	DUNCAN	LN	345					
2021-0014711	01-075-C	-075-C	-B	-007.00-	-000		MAHAFFEY EDWARD AND 408 2ND AVE SW WINCHESTER, TN 37398	427.00	0.00	427.00
	PrpAdr:	2ND	AVE	SW	408					
2021-0014914	10-067-	-067-	-	-014.01-	-000		MARSHALL THRESIA D 161 AEDC LAKEVIEW RD ESTILL SPRINGS, TN 37330	58.00	0.00	58.00
	PrpAdr:	GREENHAW	RD							
2021-0015018	01-065-N	-065-N	-J	-010.01-	-000		MARTIN TROY D ETUX 280 OLD MILL RD WINCHESTER, TN 37398	72.00	0.00	72.00
	PrpAdr:	MORRIS	LN	111						
2021-0015019	01-065-N	-065-N	-J	-010.02-	-000		MARTIN TROY D ETUX 280 OLD MILL RD WINCHESTER, TN 37398	59.00	0.00	59.00
	PrpAdr:	MORRIS	LN	113						
2021-0015020	01-065-N	-065-N	-J	-011.00-	-000		MARTIN TROY D ETUX 280 OLD MILL RD WINCHESTER, TN 37398	386.00	0.00	386.00
	PrpAdr:	MORRIS	LN	107						
2021-0015021	01-065-N	-065-N	-J	-011.01-	-000		MARTIN TROY D ETUX 280 OLD MILL RD WINCHESTER, TN 37398	46.00	0.00	46.00
	PrpAdr:	MORRIS	LN	101						
2021-0015022	01-065-N	-065-N	-J	-011.02-	-000		MARTIN TROY D ETUX 280 OLD MILL RD WINCHESTER, TN 37398	51.00	0.00	51.00
	PrpAdr:	MORRIS	LN	103						
2021-0015023	01-065-N	-065-N	-J	-011.03-	-000		MARTIN TROY D ETUX 280 OLD MILL RD WINCHESTER, TN 37398	276.00	0.00	276.00
	PrpAdr:	MORRIS	LN	105						
2021-0015025	01-076-	-076-	-	-036.01-	-000		MARTIN TROY ETUX 280 OLD MILL RD WINCHESTER, TN 37398	1,626.00	0.00	1,626.00
	PrpAdr:	OLD	MILL	RD	280					
2021-0015065	10-077-L	-077-L	-L	-010.00-	-000		MASON FRANCES F 111 ALLEN ST COWAN, TN 37318	232.00	0.00	232.00
	PrpAdr:	ALLEN	ST	111						
2021-0015194	18-079-	-079-	-	-009.08-	-000		MATTHEWS BRENDA 205 SAINT MARYS LN WINCHESTER, TN 37398	1,481.00	0.00	1,481.00
	PrpAdr:	ST	MARYS	LN	205					

Clerk & Master Export Listing

Year Receipt	Di	Map	Ctl	Gp	Parcel	SI	Name/Mailing Address	Tax Amount	Paid Amount	Owed Amount
	1	2	1	2	No	ID				
2021-0015195	17-034-	-034-	-	-	-038.18-	-000	SEWANEE, TN 37375 MATTHEWS CORIE A 356 BROWN LANE	829.00	0.00	829.00
PrpAdr:	BROWN LN 356									
2021-0015318	09-037-	-037-	-	-	-015.00-	-000	ESTILL SPRINGS, TN 37330 MAYBREY C C ETUX POLLY 6387 OLD ALTO HWY	3,164.00	0.00	3,164.00
PrpAdr:	OLD ALTO HWY 6675									
2021-0015319	09-037-	-037-	-	-	-010.00-	-000	DECHERD, TN 37324 MAYBREY C C ETUX POLLYANNA 6387 OLD ALTO HWY	166.00	0.00	166.00
PrpAdr:	VETERANS MEM DR									
2021-0015322	02-053-G	-053-K	-A	-	-100.00-	-000	DECHERD, TN 37324 MAYER DOUG ETUX 1205 HOMEWOOD CT	1,209.00	0.00	1,209.00
PrpAdr:	PENINSULA POINT DR									
2021-0015394	04-133-	-133-	-	-	-030.06-	-000	FRANKLIN, TN 37067 MCBAY TONY ETUX VALERIE 1047 ELORA RD	248.00	0.00	248.00
PrpAdr:	ELORA RD 1047									
2021-0015469	09-029-	-029-	-	-	-036.00-	-000	HUNTLAND, TN 37345 MCCART ROBERT R JR ETUX 9938 OLD ALTO HWY	510.00	0.00	510.00
PrpAdr:	OLD ALTO HWY 9938									
2021-0015899	04-123-H	-123-A	-B	-	-031.00-	-000	DECHERD, TN 37324 MEEKS JAMES W ETUX C/O 108 HICKORY DR	219.00	0.00	219.00
PrpAdr:	HICKORY DR 108									
2021-0016078	04-133-A	-133-A	-F	-	-007.00-	-000	HUNTLAND, TN 37345 MILES HARVEY C 391 JONES RD	175.00	0.00	175.00
PrpAdr:	OAKWOOD DR 105									
2021-0016113	01-086-	-086-	-	-	-025.02-	-000	HAZEL GREEN, AL 35750 MILLER BILLY JOE ETAL 136 FREEDOM LANE	876.00	0.00	876.00
PrpAdr:	FREEDOM LN 136									
2021-0016174	10-088-C	-088-E	-A	-	-002.01-	-000	WINCHESTER, TN 37398 MILLER JUSTIN E ETUX 100 BOOKOUT LANE	25.00	0.00	25.00
PrpAdr:	BOOKOUT LN									
2021-0016359	01-065-	-065-I	-D	-	-011.00-	-000	COWAN, TN 37318 MITCHELL TERRY G ETUX 121 CANDLESTAND CIRCLE	350.00	0.00	350.00
PrpAdr:	TWIN CREEKS DR									
2021-0016369	17-035-	-035-	-	-	-020.00-	-000	GURLEY, AL 35748 MIZWICKI DAVID 200 SHASTEEN ST LOT CB1-1	83.00	0.00	83.00
PrpAdr:	BETH PAGE RD 217									
2021-0016390	07-015-	-015-	-	-	-033.00-	-000	ESTILL SPRINGS, TN 37330 MOFFATT HEATHER 5349 ROCK CREEK RD	209.00	0.00	209.00
PrpAdr:	ROCK CRK RD 5349									
2021-0016402	10-077-M	-077-M	-C	-	-025.00-	-000	TULLAHOMA, TN 37388 MONEY CARLA GEER 220 FRANKLIN ST	29.00	0.00	29.00
PrpAdr:	COWAN ST E									
2021-0016486	15-054-	-054-	-	-	-039.00-	-000	COWAN, TN 37318 MOORE EDITH 23810 COUNTY RD 25	552.00	0.00	552.00
PrpAdr:	MEADOWOOD LN 200									
2021-0016509	01-075-G	-075-G	-A	-	-062.00-	-000	DAMON, TX 77430 MOORE KAY LYN 102 APPLE DR	905.00	0.00	905.00
PrpAdr:	APPLE DR 102									
2021-0016525	15-044-E	-044-E	-A	-	-002.00-	-000	WINCHESTER, TN 37398 MOORE RICHARD M ETUX 2469 LOCKMILLER RD	995.00	0.00	995.00
PrpAdr:	LOCKMILLER RD 2469									
2021-0016575	20-056-O	-056-O	-D	-	-010.00-	-000	ESTILL SPRINGS, TN 37330 MORGAN STEVEN ETUX	306.00	0.00	306.00
PrpAdr:										

Clerk & Master Export Listing

Year Receipt	Di	Map	Ctl	Gp	Parcel	SI	Name/Mailing Address	Tax Amount	Paid Amount	Owed Amount
	1	2	1	2	No	ID				
	PrpAdr:	WALNUT ST 215					215 WALNUT ST DECHERD, TN 37324			
2021-0016576	01-065-K	-065-N	-C	-024.00-	-000		MORGAN THOMAS R 408 PRAIRIE PLAINS RD HILLSBORO, TN 37342	252.00	0.00	252.00
	PrpAdr:	PORTER ST 307								
2021-0016600	11-096-	-096-	-	-036.02-	-000		MORRIS BETTY L 151 OWENS CHAPEL CEM RD WINCHESTER, TN 37398	186.00	0.00	186.00
	PrpAdr:	OWENS CHAPEL CEM RD 151								
2021-0016611	08-046-	-046-	-	-024.00-	-000		MORRIS CARL I ETUX 3354 DECHERD-ESTILL RD WINCHESTER, TN 37398	425.00	0.00	425.00
	PrpAdr:	AEDC RD								
2021-0016612	08-046-	-046-	-	-025.00-	-000		MORRIS CARL I ETUX 3354 DECHERD-ESTILL RD WINCHESTER, TN 37398	453.00	0.00	453.00
	PrpAdr:	AEDC RD								
2021-0016613	19-036-	-036-	-	-028.00-	-000		MORRIS CARL IRVING 3354 DECHERD ESTILL RD WINCHESTER, TN 37398	1,131.00	0.00	1,131.00
	PrpAdr:	BUCKNER LN 454								
2021-0016623	10-088-C	-077-O	-B	-011.00-	-000		MORRIS CHRISTOPHER ALLEN PO BOX 174 DECHERD, TN 37324	295.00	0.00	295.00
	PrpAdr:	COUNTRY DR								
2021-0016625	19-027-	-027-	-	-033.01-	-000		MORRIS CLINTON 62 CAPITOL HILL RD ESTILL SPRINGS, TN 37330	80.00	0.00	80.00
	PrpAdr:	SHERRILL RD								
2021-0016626	08-019-	-019-	-	-022.02-	-000		MORRIS CLINTON ETUX 62 CAPITAL HILL RD ESTILL SPRINGS, TN 37330	13.00	0.00	13.00
	PrpAdr:	MONROE FLOYD RD N								
2021-0016641	08-027-	-027-	-	-001.20-	-000		MORRIS ERNEST C 62 CAPITOL HILL RD ESTILL SPRINGS, TN 37330	391.00	0.00	391.00
	PrpAdr:	MONROE FLOYD RD OFF								
2021-0016642	08-026-	-026-	-	-019.01-	-000		MORRIS ERNEST C ETUX 62 CAPITOL HILL RD ESTILL SPRINGS, TN 37330	925.00	0.00	925.00
	PrpAdr:	CAPITOL HILL RD								
2021-0016643	08-019-	-019-	-	-015.00-	-000		MORRIS ERNEST CLINTON 62 CAPITAL HILL RD ESTILL SPRINGS, TN 37330	544.00	0.00	544.00
	PrpAdr:	LAKVIEW TRAIL								
2021-0016644	08-019-	-019-	-	-016.00-	-000		MORRIS ERNEST CLINTON 62 CAPITOL HILL RD ESTILL SPRINGS, TN 37330	448.00	0.00	448.00
	PrpAdr:	LAKVIEW TRAIL								
2021-0016645	08-019-	-019-	-	-021.01-	-000		MORRIS ERNEST CLINTON 62 CAPITOL HILL RD ESTILL SPRINGS, TN 37330	607.00	0.00	607.00
	PrpAdr:	MONROE FLOYD RD								
2021-0016646	08-019-	-019-	-	-022.00-	-000		MORRIS ERNEST CLINTON 62 CAPITOL HILL RD ESTILL SPRINGS, TN 37330	670.00	0.00	670.00
	PrpAdr:	MONROE FLOYD RD								
2021-0016647	08-019-	-019-	-	-023.00-	-000		MORRIS ERNEST CLINTON 62 CAPITAL HILL RD ESTILL SPRINGS, TN 37330	2,193.00	0.00	2,193.00
	PrpAdr:	FINNEY RD 199								
2021-0016648	08-026-	-026-	-	-023.01-	-000		MORRIS ERNEST CLINTON 62 CAPITOL HILL RD ESTILL SPRINGS, TN 37330	3,083.00	0.00	3,083.00
	PrpAdr:	KNIGHTS CHURCH RD								
2021-0016649	08-027-	-027-	-	-001.17-	-000		MORRIS ERNEST CLINTON 62 CAPITAL HILL RD ESTILL SPRINGS, TN 37330	122.00	0.00	122.00
	PrpAdr:	MONROE FLOYD RD								

794

Clerk & Master Export Listing

Year Receipt	Di	Map	Ctl	Gp	Parcel	SI	Name/Mailing Address	Tax Amount	Paid Amount	Owed Amount
	1	2	1	2	No	ID				
2021-0016650	19-027-	-027-	-	-002.00-	-000		MORRIS ERNEST CLINTON 62 CAPITAL HILL RD ESTILL SPRINGS, TN 37330	1,435.00	0.00	1,435.00
	PrpAdr:	SHERRILL RD	639							
2021-0016651	09-027-	-027-	-	-010.02-	-000		MORRIS ERNEST CLINTON 62 CAPITAL HILL RD ESTILL SPRINGS, TN 37330	287.00	0.00	287.00
	PrpAdr:	MONROE FLOYD RD								
2021-0016652	10-077-N	-077-N	-D	-007.00-	-000		MORRIS ERNEST CLINTON 62 CAPITOL HILL RD ESTILL SPRINGS, TN 37330	60.00	0.00	60.00
	PrpAdr:	CUMBERLAND ST								
2021-0016653	08-012-	-012-	-	-018.01-	-000		MORRIS ERNEST CLINTON ETUX 62 CAPITAL HILL RD ESTILL SPRINGS, TN 37330	85.00	0.00	85.00
	PrpAdr:	AEDC RD	8005							
2021-0016654	08-026-	-026-	-	-018.02-	-000		MORRIS ERNEST CLINTON ETUX 62 CAPITOL HILL RD ESTILL SPRINGS, TN 37330	294.00	0.00	294.00
	PrpAdr:	CAPITOL HILL RD								
2021-0016655	08-026-	-026-	-	-028.02-	-000		MORRIS ERNEST CLINTON ETUX 62 CAPITOL HILL RD ESTILL SPRINGS, TN 37330	887.00	0.00	887.00
	PrpAdr:	AEDC RD								
2021-0016656	08-027-	-027-	-	-001.00-	-000		MORRIS ERNEST CLINTON ETUX 62 CAPITOL HILL RD ESTILL SPRINGS, TN 37330	571.00	0.00	571.00
	PrpAdr:	MONROE FLOYD RD	1133							
2021-0016657	08-027-	-027-	-	-001.21-	-000		MORRIS ERNEST CLINTON ETUX 62 CAPITAL HILL RD ESTILL SPRINGS, TN 37330	251.00	0.00	251.00
	PrpAdr:	MONROE FLOYD RD	OFF							
2021-0016658	08-026-	-026-	-	-018.01-	-000		MORRIS ERNEST CLINTON L/E 62 CAPITOL HILL RD ESTILL SPRINGS, TN 37330	2,992.00	0.00	2,992.00
	PrpAdr:	CAPITOL HILL RD	62							
2021-0016659	08-019-	-019-	-	-022.01-	-000		MORRIS ERNEST ETUX 62 CAPITAL HILL RD ESTILL SPRINGS, TN 37330	825.00	0.00	825.00
	PrpAdr:	MONROE FLOYD RD	1697							
2021-0016757	17-035-	-035-	-	-052.00-	-000		MORRIS WYATT IRVIN 3354 DECHERD ESTILL RD WINCHESTER, TN 37398	393.00	0.00	393.00
	PrpAdr:	DECHERD-ESTILL RD	3354							
2021-0016758	17-035-	-035-	-	-052.01-	-000		MORRIS WYATT IRVIN 3354 DECHERD ESTILL RD WINCHESTER, TN 37398	2,830.00	0.00	2,830.00
	PrpAdr:	DECHERD-ESTILL RD	3386							
2021-0016759	17-035-	-035-	-	-053.01-	-000		MORRIS WYATT IRVIN 3354 DECHERD-ESTILL RD WINCHESTER, TN 37398	607.00	0.00	607.00
	PrpAdr:	DECHERD-ESTILL RD								
2021-0016760	08-035-	-035-	-	-054.00-	-000		MORRIS WYATT IRVIN 3354 DECHERD ESTILL RD WINCHESTER, TN 37398	1,228.00	0.00	1,228.00
	PrpAdr:	A M MORRIS RD								
2021-0016761	19-046-	-046-	-	-023.00-	-000		MORRIS WYATT IRVIN 3354 DECHERD ESTILL RD WINCHESTER, TN 37398	248.00	0.00	248.00
	PrpAdr:	PEABODY RD/AEDC RD								
2021-0016762	19-046-	-046-	-	-023.01-	-000		MORRIS WYATT IRVIN 3354 DECHERD ESTILL RD WINCHESTER, TN 37398	261.00	0.00	261.00
	PrpAdr:	AEDC RD	2091							
2021-0016763	20-046-	-046-	-	-045.03-	-000		MORRIS WYATT IRVIN 3354 DECHERD ESTILL RD WINCHESTER, TN 37398	412.00	0.00	412.00
	PrpAdr:	AEDC RD								
2021-0016764	20-046-	-046-	-	-047.00-	-000		MORRIS WYATT IRVIN 3354 DECHERD-ESTILL RD WINCHESTER, TN 37398	995.00	0.00	995.00
	PrpAdr:	SHELLY RD								

Clerk & Master Export Listing

Year Receipt	Di	Map	Ctl	Gp	Parcel	SI	Name/Mailing Address	Tax Amount	Paid Amount	Owed Amount
	1	2	1	2	No	ID				
2021-0016778	02-073-	-073-	-	-020.00-	-000		WINCHESTER, TN 37398 MORRISON SCOTT J ETUX 444 KASSERMAN SWITCH RD BELVIDERE, TN 37306	738.00	0.00	738.00
2021-0016779	02-085-	-085-	-	-002.00-	-000		MORRISON SCOTT J ETUX 444 KASSERMAN SWITCH RD BELVIDERE, TN 37306	206.00	0.00	206.00
2021-0016780	02-085-	-085-	-	-002.03-	-000		MORRISON SCOTT J ETUX 444 KASSERMAN SWITCH RD BELVIDERE, TN 37306	212.00	0.00	212.00
2021-0016782	02-085-	-085-	-	-002.06-	-000		MORRISON SCOTT J ETUX 444 KASSERMAN SWITCH RD BELVIDERE, TN 37306	2,535.00	0.00	2,535.00
2021-0016789	04-123-0	-123-0	-C	-002.10-	-000		MORROW CLINT T ETUX 200 JOHNSON AVE HUNTIAND, TN 37345	375.00	0.00	375.00
2021-0016823	01-075-C	-075-F	-B	-023.00-	-000		MOSLEY MAVERICK 610 GEM ST WINCHESTER, TN 37398	19.00	0.00	19.00
2021-0016824	01-075-C	-075-C	-K	-012.00-	-000		MOSLEY MAVERICK E 610 GEM ST WINCHESTER, TN 37398	476.00	0.00	476.00
2021-0016953	03-113-	-113-	-	-004.00-	-000		MYERS CINDY 1009 FALLS MILL RD BELVIDERE, TN 37306	219.00	0.00	219.00
2021-0016954	03-113-	-113-	-	-004.11-	-000		MYERS CINDY L/E ETAL 1009 FALLS MILL RD BELVIDERE, TN 37306	181.00	0.00	181.00
2021-0016975	03-113-	-113-	-	-004.03-	-000		MYERS JIMMY ETUX 1009 FALLS MILL RD BELVIDERE, TN 37306	174.00	0.00	174.00
2021-0016990	18-091-	-091-	-	-005.12-	-000		MYERS POINT LLC 345 GOODSON LN SEWANEE, TN 37375	1,767.00	0.00	1,767.00
2021-0017039	10-077-0	-077-0	-A	-005.02-	-000		NARD HUBERT ETUX 524 DAVIS ST COWAN, TN 37318	521.00	0.00	521.00
2021-0017041	10-077-K	-077-K	-D	-003.00-	-000		NARD WILLIE T ETUX PO BOX 42 COWAN, TN 37318	81.00	0.00	81.00
2021-0017043	10-077-K	-077-K	-D	-010.00-	-000		NARD WILLIE TOM PO BOX 42 COWAN, TN 37318	18.00	0.00	18.00
2021-0017070	04-123-P	-123-P	-C	-006.03-	-000		NEAL BENJAMIN ELTON ETUX 703 SOUTH JEFFERSON ST WINCHESTER, TN 37398	130.00	0.00	130.00
2021-0017176	01-075-B	-075-B	-F	-013.00-	-000		NEVIN MICHAEL 111 KENMORE AVE WINCHESTER, TN 37398	166.00	0.00	166.00
2021-0017270	04-133-A	-133-A	-B	-014.00-	-000		NORMAN LEIGH ANN 2807 WINCHESTER HWY FLINTVILLE, TN 37335	209.00	0.00	209.00
2021-0017286	07-001-L	-001-K	-A	-031.00-	-000		NORTH ROBERT M JR ETUX	664.00	0.00	664.00

Clerk & Master Export Listing

Year Receipt	Di	Map	Ctl	Gp	Parcel	SI	Name/Mailing Address	Tax Amount	Paid Amount	Owed Amount	
	1	2	1	2	No	ID					
	PrpAdr: PRINCE LN 113							113 PRINCE LANE TULLAHOMA, TN 37388			
2021-0017353	20-056-P	-056-P	-E	-004.00-	-000		NUNLEY EDWIN N 1005 MAIN ST DECHERD, TN 37324	448.00	0.00	448.00	
	PrpAdr: MAIN ST 1005										
2021-0017373	21-150-	-150-	-	-011.02-	-000		NUNLEY TIMOTHY JAMES ETAL 14337 SHERWOOD RD SHERWOOD, TN 37376	262.00	0.00	262.00	
	PrpAdr: SHERWOOD RD 14337										
2021-0017622	05-104-	-104-	-	-033.00-	-000		OWENS JIM ETUX 8721 DAVID CROCKETT HWY BELVIDERE, TN 37306	275.00	0.00	275.00	
	PrpAdr: DAVID CROCKETT PKY W 10771										
2021-0017662	21-161-	-161-	-	-025.03-	-000		PACK WILLAM THOMAS 730 GOURDNECK RD SHERWOOD, TN 37376	797.00	0.00	797.00	
	PrpAdr: GOURDNECK RD SE 730										
2021-0017750	04-133-A	-133-A	-D	-003.04-	-000		PARKER OWENE 227 NEAL STREET HUNTILAND, TN 37345	42.00	0.00	42.00	
	PrpAdr: METHODIST AVE										
2021-0017751	04-133-A	-133-A	-D	-003.05-	-000		PARKER OWENE 227 NEAL STREET HUNTILAND, TN 37345	42.00	0.00	42.00	
	PrpAdr: NEAL ST										
2021-0017764	17-024-	-024-	-	-002.01-	-000		PARKS ANGELA 3842 ROCK CRK RD ESTILL SPRINGS, TN 37330	443.00	0.00	443.00	
	PrpAdr: ROCK CRK RD 3842										
2021-0017781	01-065-M	-065-M	-A	-005.00-	-000		PARKS TIMOTHY J 2300 RIDGEVILLE RD TULLAHOMA, TN 37388	352.00	0.00	352.00	
	PrpAdr: HUNT ST 817										
2021-0017818	19-047-	-047-	-	-007.01-	-000		PARTIN FORREST MALCOLM 4534 OLD ALTO HWY DECHERD, TN 37324	245.00	0.00	245.00	
	PrpAdr: OLD ALTO HWY										
2021-0017823	10-057-	-057-	-	-028.04-	-000		PARTIN JAMES RAY 3939 GREENHAW RD DECHERD, TN 37324	189.00	0.00	189.00	
	PrpAdr: GREENHAW RD										
2021-0017824	10-057-	-057-	-	-028.02-	-000		PARTIN JAMES RAY ETUX 3939 GREENHAW RD DECHERD, TN 37324	932.00	0.00	932.00	
	PrpAdr: GREENHAW RD 3939										
2021-0017873	20-056-J	-056-J	-G	-011.01-	-000		PARTIN STEVE E ETUX 308 COLLEGE ST DECHERD, TN 37324	281.00	0.00	281.00	
	PrpAdr: COLLEGE ST 308										
2021-0018054	01-054-L	-054-K	-B	-006.00-	-000		PAYNE CLINT 139 SHERRY ST WINCHESTER, TN 37398	81.00	0.00	81.00	
	PrpAdr: LEES FORD LN 96										
2021-0018085	10-047-	-047-	-	-046.02-	-000		PAYNE MARY FRANCIS L/E 4729 GREENHAW RD DECHERD, TN 37324	309.00	0.00	309.00	
	PrpAdr: GREENHAW RD 4825										
2021-0018087	10-077-K	-077-K	-D	-005.00-	-000		PAYNE RAYMOND D 206 FRANKLIN ST COWAN, TN 37318	271.00	0.00	271.00	
	PrpAdr: FRONT ST 155										
2021-0018146	20-056-G	-056-G	-C	-008.00-	-000		PECS CONSTRUCTION LLC 1811 OLD ALTO RD DECHERD, TN 37324	309.00	0.00	309.00	
	PrpAdr: ACKLEN ST 108/ 110										
2021-0018230	01-075-C	-075-C	-C	-030.00-	-000		PEPPER BILLY ETAL 408 S VINE ST WINCHESTER, TN 37398	146.00	0.00	146.00	
	PrpAdr: VINE ST S 408										

Clerk & Master Export Listing

Year Receipt	Di	Map	Ctl	Gp	Parcel	SI	Name/Mailing Address	Tax Amount	Paid Amount	Owed Amount
	1	2	1	2	No	ID				
2021-0018232	01-065-	-065-P	-A	-031.00-	-000		PERALTA MICHAEL WAYNE 684 CRESCENT RD MURFREESBORO, TN 37128	377.00	0.00	377.00
	PrpAdr:	CAMPFIRE	CT							
2021-0018250	10-077-K	-077-K	-B	-002.02-	-000		PERKINS BOBBY LOUIS 313 FRANKLIN ST COWAN, TN 37318	161.00	0.00	161.00
	PrpAdr:	FRANKLIN	ST	313						
2021-0018319	17-035-A	-035-A	-C	-018.00-	-000		PERUSSE TRAVIS PO BOX 214 WINCHESTER, TN 37398	42.00	0.00	42.00
	PrpAdr:	FAIRVIEW	ST							
2021-0018320	17-035-A	-035-A	-D	-002.00-	-000		PERUSSE TRAVIS PO BOX 214 WINCHESTER, TN 37398	2,612.00	0.00	2,612.00
	PrpAdr:	SHASTEN	ST							
2021-0018321	17-035-A	-035-A	-D	-002.00-	-001		PERUSSE TRAVIS PO BOX 214 WINCHESTER, TN 37398	1,194.00	0.00	1,194.00
	PrpAdr:	SHASTEN	ST							
2021-0018323	01-075-B	-075-C	-L	-001.00-	-000		PERUSSE TRAVIS 5250 MANKIN MCKNIGHT MURFREESBORO, TN 37129	171.00	0.00	171.00
	PrpAdr:	3RD AVE	SW							
2021-0018324	01-075-B	-075-C	-L	-001.00-	-001		PERUSSE TRAVIS 5250 MANKIN MCKNIGHT MURFREESBORO, TN 37129	678.00	0.00	678.00
	PrpAdr:	3RD AVE	SW	107	807-809	811				
2021-0018415	17-025-	-025-	-	-007.22-	-000		PHILLIPS GREGORY A ETAL 989 SPRING CR RD ESTILL SPRINGS, TN 37330	350.00	0.00	350.00
	PrpAdr:	SPRING	CRK	RD	989					
2021-0018490	03-092-	-092-	-	-019.02-	-000		PICKETT LARRY D SR ETUX 213 PICKET LANE FLINTVILLE, TN 37335	215.00	0.00	215.00
	PrpAdr:	PICKETT	LN	213						
2021-0018511	07-007-	-007-	-	-029.00-	-000		PICKLESIMER MICHAEL W 1/3 1817 HOLLOWAY CIRCLE MURFREESBORO, TN 37127	109.00	0.00	109.00
	PrpAdr:	AWALT	RD							
2021-0018512	01-055-I	-055-I	-D	-006.00-	-000		PICKNER MICHELLE 46 PARTIN CIRCLE MURFREESBORO, TN 37398	756.00	0.00	756.00
	PrpAdr:	PARTIN	CIR	46						
2021-0018527	20-056-J	-056-J	-D	-008.02-	-000		PIERCE KYLAH ETAL 111 N WEST ST DECHERD, TN 37324	179.00	0.00	179.00
	PrpAdr:	WEST	ST	111						
2021-0018550	04-123-P	-123-P	-C	-006.00-	-000		PINK COTTAGE IND LLC 703 S JEFFERSON ST WINCHESTER, TN 37398	1,009.00	0.00	1,009.00
	PrpAdr:	MAIN	ST	518						
2021-0018558	20-056-P	-056-O	-C	-004.00-	-000		PIONEER CREDIT COMPANY 1870 EXECUTIVE PARK NW CLEVELAND, TN 37312	13.00	0.00	13.00
	PrpAdr:	WALNUT	ST							
2021-0018559	01-065-M	-065-M	-A	-016.00-	-000		PIONEER CREDIT COMPANY 1870 EXECUTIVE PARK NW CLEVELAND, TN 37312	19.00	0.00	19.00
	PrpAdr:	MILTON	LN							
2021-0018678	09-049-	-049-	-	-003.01-	-000		PORTER SANDRA KAY L/E ETAL 121 CHURCH RD DECHERD, TN 37324	440.00	0.00	440.00
	PrpAdr:	CHURCH	RD	121						
2021-0018703	20-056-O	-056-O	-D	-014.00-	-000		POTTS DEBRA KAY 207 WALNUT ST DECHERD, TN 37324	243.00	0.00	243.00
	PrpAdr:	WALNUT	ST	207						
2021-0018760	20-046-	-046-	-	-052.00-	-000		POWERS JERRY W ETUX 3050 OLD ALTO RD	199.00	0.00	199.00
	PrpAdr:	POWERS	RD							

Clerk & Master Export Listing

Year Receipt	Di	Map	Ctl	Gp	Parcel	SI	Name/Mailing Address	Tax Amount	Paid Amount	Owed Amount
	1	2	1	2	No	ID				
2021-0018761	20-046-	-046-	-	-060.00-	-000		DECHERD, TN 37324 POWERS JERRY WILLIAM ETUX 3050 OLD ALTO HWY DECHERD, TN 37324	796.00	0.00	796.00
	PrpAdr:	OLD ALTO HWY	3050				PREVATTE VIVIAN S 5009 OLD TULLAHOMA RD WINCHESTER, TN 37398	634.00	472.10	161.90
2021-0018830	15-044-	-044-	-	-160.00-	-000		PRICE JASON 521 GUDGER RD SEWANEE, TN 37375	344.00	0.00	344.00
2021-0018842	18-080-	-080-	-	-005.34-	-000		PROSSER SHARON SARACENO 800 N HIGH ST WINCHESTER, TN 37398	601.00	0.00	601.00
2021-0018988	01-065-J	-065-J	-D	-012.01-	-000		PROSSER SHARON SARACENO 800 N HIGH ST WINCHESTER, TN 37398	40.00	0.00	40.00
2021-0018989	01-065-J	-065-J	-D	-012.02-	-000		WINCHESTER, TN 37398 PRUETT TIMOTHY B 1811 OLD ALTO HWY DECHERD, TN 37324	100.00	0.00	100.00
2021-0018997	20-056-	-056-	-	-023.01-	-000		DECHERD, TN 37324 PRUETT TIMOTHY BRYAN ETUX 1811 OLD ALTO HWY DECHERD, TN 37324	492.00	0.00	492.00
2021-0018998	20-056-	-056-	-	-023.02-	-000		QUINN CHRISTY ANN 4064 OLD TULLAHOMA RD WINCHESTER, TN 37398	83.00	0.00	83.00
2021-0018999	20-056-	-056-	-	-024.01-	-000		QUINN JERRY W ETUX 4064 OLD TULLAHOMA RD WINCHESTER, TN 37398	1,691.00	0.00	1,691.00
	PrpAdr:	OLD ALTO HWY	1811				RABY JUSTIN ETUX 2756 COWAN HWY WINCHESTER, TN 37398	275.00	0.00	275.00
2021-0019065	03-113-	-113-	-	-004.12-	-000		QUICK DWAYNE ETAL DWIGHT T 1009 FALLS MILL RD BELVIDERE, TN 37306	618.00	0.00	618.00
2021-0019073	01-065-J	-065-J	-G	-013.00-	-000		QUINN CHRISTY ANN 4064 OLD TULLAHOMA RD WINCHESTER, TN 37398	373.00	0.00	373.00
	PrpAdr:	7TH AVE NW	309				WINCHESTER, TN 37398 RAGSDALE ROBERT E ETUX P O BOX 105 ESTILL SPRINGS, TN 37330	1,857.00	1,802.91	54.09
2021-0019076	15-054-	-054-	-	-069.00-	-000		RAITHEL DARRELL P ETUX 1009 TAYLOR DRIVE WINCHESTER, TN 37398	204.00	0.00	204.00
	PrpAdr:	OLD TULLAHOMA RD	4064				RAULSTON GLENDA 246 MARBLE PLAINS RD WINCHESTER, TN 37398	1,467.00	0.00	1,467.00
2021-0019106	10-089-	-089-	-	-002.01-	-000		REDMON ALLEN ETUX 413 4TH AVE SE WINCHESTER, TN 37398	188.00	0.00	188.00
	PrpAdr:	SLAGTOWN RD	1200				REED BRENDA 328 CUMBERLAND ST W COWAN, TN 37318	3,057.00	0.00	3,057.00
2021-0019121	17-034-	-034-	-	-023.19-	-000		REED BRENDA	264.00	0.00	264.00
	PrpAdr:	HONEY LN	1932							
2021-0019131	01-065-M	-065-M	-B	-011.00-	-000					
	PrpAdr:	TAYLOR DR	1009							
2021-0019197	06-052-	-052-	-	-003.07-	-000					
	PrpAdr:	MARBLE PLAINS RD	246							
2021-0019335	01-065-N	-065-N	-G	-019.00-	-000					
	PrpAdr:	4TH AVE SE	413							
2021-0019336	10-077-N	-088-C	-A	-005.05-	-000					
	PrpAdr:	CUMBERLAND ST W	328							
2021-0019351	01-065-M	-065-M	-B	-016.00-	-000					

799

Clerk & Master Export Listing

Year Receipt	Di	Map	Ctl	Gp	Parcel No	SI ID	Name/Mailing Address	Tax Amount	Paid Amount	Owed Amount	
	1	2	1	2							
	PrpAdr: HUNT ST 907										
2021-0019805	07-016-	-016-	-	-011.00-	-000		446 GLAUS RD BELVIDERE, TN 37306	317.00	0.00	317.00	
	PrpAdr: COOK RD 1450										
2021-0019875	17-024-D	-024-D	-A	-005.01-	-000		TULLAHOMA, TN 37388	323.00	0.00	323.00	
	PrpAdr: CINDY HOLLOW RD 1087										
2021-0019978	01-075-C	-075-C	-L	-019.00-	-000		ESTILL SPRINGS, TN 37330	175.00	0.00	175.00	
	PrpAdr: GIN ST 404										
2021-0020039	17-035-O	-035-O	-B	-001.00-	-000		WINCHESTER, TN 37398	238.00	0.00	238.00	
	PrpAdr: KENNEDY ST										
2021-0020041	17-035-	-035-	-	-027.00-	-000		ESTILL SPRINGS, TN 37330	560.00	0.00	560.00	
	PrpAdr: BETH PAGE RD										
2021-0020050	01-075-D	-075-D	-F	-019.02-	-000		ESTILL SPRINGS, TN 37330	577.00	0.00	577.00	
	PrpAdr: COLLEGE ST S 1021										
2021-0020053	10-078-	-078-	-	-003.02-	-000		WINCHESTER, TN 37398	478.00	0.00	478.00	
	PrpAdr: MCAMIS LN 435										
2021-0020055	01-076-A	-076-A	-C	-019.01-	-000		WINCHESTER, TN 37398	1,193.00	0.00	1,193.00	
	PrpAdr: EDGEWATER DR 307										
2021-0020057	01-065-K	-065-L	-E	-004.00-	-000		WINCHESTER, TN 37398	277.00	0.00	277.00	
	PrpAdr: ROSS LN 101										
2021-0020116	07-002-	-002-	-	-024.00-	-000		WINCHESTER, TN 37398	637.00	0.00	637.00	
	PrpAdr: WESTSIDE DR 809										
2021-0020117	07-002-	-002-	-	-025.00-	-000		TULLAHOMA, TN 37388	375.00	0.00	375.00	
	PrpAdr: WESTSIDE DR										
2021-0020119	07-002-	-002-	-	-026.00-	-000		TULLAHOMA, TN 37388	341.00	0.00	341.00	
	PrpAdr: WESTSIDE DR 803										
2021-0020120	07-002-	-002-	-	-027.00-	-000		TULLAHOMA, TN 37388	352.00	0.00	352.00	
	PrpAdr: WESTSIDE DR 801										
2021-0020122	10-077-O	-077-N	-A	-010.01-	-000		TULLAHOMA, TN 37388	118.00	0.00	118.00	
	PrpAdr: DAVIS ST 521										
2021-0020186	01-065-	-065-P	-A	-010.00-	-000		ROLLINS MARY A COWAN, TN 37318	875.00	0.00	875.00	
	PrpAdr: LATITUDE DR										
2021-0020217	17-017-	-017-	-	-006.06-	-000		ROSEN CHRISTOPHER A ETAL 9435 TIMBER RIDGE CT BRENTWOOD, TN 37027	705.00	0.00	705.00	
	PrpAdr: SPRING CRK RD 3390										
2021-0020218	17-017-	-017-	-	-006.09-	-000		ESTILL SPRINGS, TN 37330	58.00	0.00	58.00	
	PrpAdr: UTSI RD										

Clerk & Master Export Listing

Year Receipt	Di	Map	Ctl	Gp	Parcel	SI	Name/Mailing Address	Tax Amount	Paid Amount	Owed Amount
	1	2	1	2	No	ID				
2021-0020219	10-077-K	-077-K	-A	-024.00-	-000		ROME ALVIS (DIXIE) PO BOX 96 COWAN, TN 37318	118.00	0.00	118.00
2021-0020223	08-046-	-046-	-	-016.00-	-000		ROME CARY 2457 BIBLE CROSSING RD WINCHESTER, TN 37398	60.00	0.00	60.00
2021-0020226	08-046-	-046-	-	-015.01-	-000		ROME CARY SR 2457 BIBLE CROSSING RD WINCHESTER, TN 37398	35.00	0.00	35.00
2021-0020233	01-065-M	-065-M	-G	-009.01-	-000		ROME FORRESTINE 952 EMERSON ST MANCHESTER, TN 37355	6.00	0.00	6.00
2021-0020242	09-038-	-038-	-	-009.02-	-000		ROME MICHAEL ALAN PO BOX 192 ESTILL SPRINGS, TN 37330	1,356.00	0.00	1,356.00
2021-0020318	01-075-B	-075-B	-F	-032.00-	-000		RUPRIGHT TIMOTHY LEE 905 4TH AVE SW WINCHESTER, TN 37398	257.00	0.00	257.00
2021-0020362	04-133-H	-133-A	-E	-011.00-	-000		RUSSELL TOMMY L ETUX 118 ELORA RD HUNTLAND, TN 37345	444.00	0.00	444.00
2021-0020368	17-034-M	-034-M	-B	-028.00-	-000		RUST BRENDA DAWN ETAL 404 TROTTERS CIRCLE ESTILL SPRINGS, TN 37330	812.00	0.00	812.00
2021-0020378	17-024-E	-024-E	-A	-015.00-	-000		RUTHERFORD DARREL PO BOX 1314 MANCHESTER, TN 37349	70.00	0.00	70.00
2021-0020431	16-126-	-126-	-	-002.10-	-000		SACK BETTY MARIE BRADLEY BATTLEFORD SK SOM OEO	717.00	0.00	717.00
2021-0020526	20-056-G	-056-G	-C	-002.01-	-000		SANDERS JOE WILLIAM 1205 E MAIN ST DECHERD, TN 37324	178.00	0.00	178.00
2021-0020551	20-056-J	-056-J	-B	-009.00-	-000		SANDERS TERRY ETUX 420 HORTON ST DECHERD, TN 37324	198.00	0.00	198.00
2021-0020615	07-009-	-009-	-	-003.00-	-000		SAVAGE ANITA ETAL PO BOX 665 ESTILL SPRINGS, TN 37330	31.00	0.00	31.00
2021-0020623	17-025-	-025-	-	-028.03-	-000		SAWYER GEORGE EDDIE JR 1820 BETH PAGE RD ESTILL SPRINGS, TN 37330	261.00	0.00	261.00
2021-0020799	17-024-E	-024-E	-D	-005.00-	-000		SCOTT GORDON W ETUX 718 ALABAMA LINE RD ELORA, TN 37328	32.00	0.00	32.00
2021-0020800	10-077-K	-077-K	-D	-002.01-	-000		SCOTT GORDON W ETUX 718 ALABAMA LINE RD ELORA, TN 37328	4.00	0.00	4.00
2021-0020801	04-112-	-112-	-	-015.00-	-000		SCOTT GORDON WAYNE 718 ALABAMA LINE RD ELORA, TN 37328	587.00	0.00	587.00
2021-0020803	20-056-	-056-	-	-015.02-	-000		SCOTT JAMES E ETAL 289 FRANCIS RD	153.00	0.00	153.00

Clerk & Master Export Listing

Year Receipt	Di	Map	Ctl	Gp	Parcel	SI	Name/Mailing Address	Tax Amount	Paid Amount	Owed Amount
	1	2	1	2	No	ID				
2021-0020841	17-034-	-034-	-	-022.01-	-000		DECHERD, TN 37324 SCOTT WILLIAM T ETUX ETAL 1405 HONEY LN ESTILL SPRINGS, TN 37330	451.00	0.00	451.00
2021-0020858	06-042-J	-042-G	-A	-022.00-	-000		SEALS BILLY W JR ETUX 259 DALE HAVEN TULLAHOMA, TN 37388	216.00	0.00	216.00
2021-0020878	07-008-E	-008-F	-A	-010.00-	-000		SEALS SHERRY MEEKS 259 DALE HAVEN LANE TULLAHOMA, TN 37388	675.00	0.00	675.00
2021-0020994	20-056-H	-056-H	-A	-031.01-	-000		SERNA JOSE T ETAL 406 DECHERD ESTILL RD DECHERD, TN 37324	15.00	0.00	15.00
2021-0021052	05-114-	-114-	-	-018.00-	-000		SHADOW JENNIFER RHEA PO BOX 6 HUNTLAND, TN 37345	3,831.00	0.00	3,831.00
2021-0021053	03-114-	-114-	-	-027.01-	-000		SHADOW MARY E L/E ETAL PO BOX 6 HUNTLAND, TN 37345	1,180.00	0.00	1,180.00
2021-0021121	15-034-	-034-	-	-055.01-	-000		SHASTEEN MARK ALAN ETUX 225 METCALF RD WINCHESTER, TN 37398	987.00	0.00	987.00
2021-0021123	15-033-	-034-	-	-061.02-	-000		SHASTEEN MYLES ALAN 134 FLETCHER RD ESTILL SPRINGS, TN 37330	84.00	0.00	84.00
2021-0021125	15-033-	-033-	-	-061.01-	-000		SHASTEEN SAMANTHA PAIGE 131 FLETCHER RD ESTILL SPRINGS, TN 37330	176.00	0.00	176.00
2021-0021269	15-023-	-023-	-	-055.03-	-000		SHEPHERS JEREMY D SR ETAL 1272 PLEASANT GROVE RD ESTILL SPRINGS, TN 37330	134.00	0.00	134.00
2021-0021378	07-007-	-007-	-	-022.00-	-000		SHUMAKE JESSE ETUX 2515 TURKEY CREEK DR TULLAHOMA, TN 37388	194.00	0.00	194.00
2021-0021379	07-007-	-007-	-	-022.01-	-000		SHUMAKE JESSE ETUX 2515 TURKEY CREEK DR TULLAHOMA, TN 37388	109.00	0.00	109.00
2021-0021451	04-133-A	-133-A	-D	-013.00-	-000		SIMMONS JOHN THOMAS ETUX 471 LEE LANE HUNTLAND, TN 37345	13.00	0.00	13.00
2021-0021452	04-133-A	-133-A	-D	-013.01-	-000		SIMMONS JOHN THOMAS ETUX 471 LEE LANE HUNTLAND, TN 37345	57.00	0.00	57.00
2021-0021479	20-056-O	-056-O	-B	-019.00-	-000		SIMMONS SHIRLEY ANNE 471 LEE LANE HUNTLAND, TN 37345	368.00	0.00	368.00
2021-0021480	04-123-	-123-	-	-048.01-	-000		SIMMONS SHIRLEY ANNE ETAL 471 LEE LANE HUNTLAND, TN 37345	882.00	0.00	882.00
2021-0021512	01-075-	-075-	-	-040.01-	-000		SIMPSON BOBBY GLENN ETUX 55 MARY SIMPSON LN WINCHESTER, TN 37398	616.00	0.00	616.00
2021-0021673	15-054-K	-054-N	-A	-004.00-	-000		SLAGLE JOHN ROBERT JR ETUX	3,662.00	0.00	3,662.00

802

Clerk & Master Export Listing

Year Receipt	Di	Map	Ctl	Gp	Parcel	SI	Name/Mailing Address	Tax Amount	Paid Amount	Owed Amount
	1	2	1	2	No	ID				
	PrpAdr:	SHASTEEN BEND DR	384				384 SHASTEEN BEND RD WINCHESTER, TN 37398			
2021-0021718	01-065-G	-065-G	-E	-002.00-	-000		SMITH ALLISON LEE 310 SHARONDALE DR TULLAHOMA, TN 37388	752.00	0.00	752.00
	PrpAdr:	HIGH ST	1019							
2021-0021733	17-025-	-025-	-	-075.00-	-000		SMITH BILLIE JO 572 PAYNES CHURCH RD ESTILL SPRINGS, TN 37330	625.00	0.00	625.00
	PrpAdr:	PAYNES CHURCH RD	572							
2021-0021734	15-044-	-044-	-	-076.05-	-000		SMITH BOBBY 234 JEFFERSON PIKE LA VERGNE, TN 37086	85.00	0.00	85.00
	PrpAdr:	BEAR BRANCH RD								
2021-0021834	01-064-	-064-	-	-103.03-	-000		SMITH FRANCES 288 CAROL CIRCLE WINCHESTER, TN 37398	415.00	0.00	415.00
	PrpAdr:	CAROL CIR	288							
2021-0021942	10-088-	-088-	-	-025.00-	-000		SMITH JUSTIN 1/2 INT ETAL PO BOX 505 COWAN, TN 37318	2,236.00	1,118.00	1,118.00
	PrpAdr:	WILKERSON LN								
2021-0021944	10-088-	-088-	-	-004.03-	-000		SMITH JUSTINI/3 INT ETAL PO BOX 505 COWAN, TN 37318	1,955.00	1,303.35	651.65
	PrpAdr:	COUNTRY DR								
2021-0022014	20-056-J	-056-J	-J	-014.00-	-000		SMITH OPEL ETAL 1001 E MAIN ST DECHERD, TN 37324	639.00	0.00	639.00
	PrpAdr:	MAIN ST	E 1010							
2021-0022022	10-077-N	-077-N	-E	-016.00-	-000		SMITH PETE ETUX ETHEL 347 ROBERTS LN DECHERD, TN 37324	256.00	0.00	256.00
	PrpAdr:	THORGOOD ST	114							
2021-0022164	15-023-	-023-	-	-065.05-	-000		SNELL KENNETH W 1355 HURRICANE RD TULLAHOMA, TN 37388	194.00	0.00	194.00
	PrpAdr:	HURRICANE RD								
2021-0022206	01-055-H	-055-A	-C	-067.00-	-000		SOLOMON L GAIL 616 WEST HALE AVE MOAB, UT 84532	124.00	0.00	124.00
	PrpAdr:	COUNTRY ESTATES DR								
2021-0022252	02-063-B	-063-B	-A	-010.00-	-000		SONS LORA ANNETTE 163 UNION RD WINCHESTER, TN 37398	69.00	0.00	69.00
	PrpAdr:	UNION RD								
2021-0022355	01-075-C	-075-C	-L	-020.00-	-000		SPEARS KIMBERLY JANE 408 GIN ST WINCHESTER, TN 37398	229.00	0.00	229.00
	PrpAdr:	GIN ST	408							
2021-0022356	01-075-C	-075-C	-L	-021.00-	-000		SPEARS KIMBERLY JANE 408 GIN ST WINCHESTER, TN 37398	10.00	0.00	10.00
	PrpAdr:	GIN ST								
2021-0022359	01-065-G	-065-G	-G	-012.00-	-000		SPECK BRANDON 902 LYNWOOD ST WINCHESTER, TN 37398	313.00	0.00	313.00
	PrpAdr:	LYNWOOD ST	902							
2021-0022468	01-075-	-075-	-	-011.00-	-000		STANLEY BERTIE RUTH 364 MAC ST WINCHESTER, TN 37398	307.00	305.88	1.12
	PrpAdr:	MAC ST	364							
2021-0022486	18-091-	-091-	-	-001.34-	-000		STAPLETON LEE 2063 GUDGER RD SEWANEE, TN 37375	22.00	0.00	22.00
	PrpAdr:	GUDGER RD								
2021-0022487	18-091-	-091-	-	-001.31-	-000		STAPLETON LEE B 2063 GUDGER RD SEWANEE, TN 37375	158.00	0.00	158.00
	PrpAdr:	GUDGER RD								

Clerk & Master Export Listing

Year Receipt	Di	Map	Ctl	Gp	Parcel	SI	Name/Mailing Address	Tax Amount	Paid Amount	Owed Amount
	1	2	1	2	No	ID				
2021-0022537	16-116-	-116-	-	-015.06-	-000		STEEL JOHN FRED 520 E BURDICK RD CHESTERTON, TN 46304	91.00	0.00	91.00
	PrpAdr:	OLD SHOOK RD					STEELE BARRY T 283 STEELE RD BELVIDERE, TN 37306	436.00	0.00	436.00
2021-0022545	03-082-	-082-	-	-021.00-	-000		STEELE BRENDA L/E ETVIR 68 UPPY LANE BELVIDERE, TN 37306	601.00	0.00	601.00
2021-0022546	16-106-	-106-	-	-037.01-	-000		STEELE CURTIS JAMES 83 COPPERHEAD ROW BELVIDERE, TN 37306	81.00	0.00	81.00
2021-0022552	16-126-	-126-	-	-002.26-	-000		STEELE HAROLD M ETUX 702 N HIGH ST WINCHESTER, TN 37398	111.00	0.00	111.00
2021-0022574	02-073-	-073-	-	-049.00-	-000		STEPHENS ARTIS ETUX L/E 115 NOLES ST DECHERD, TN 37324	339.00	0.00	339.00
2021-0022693	20-066-A	-066-A	-B	-009.00-	-000		STEPHENS JOEL L 132 DRIPPING SPRINGS RD WINCHESTER, TN 37398	1,164.00	538.23	625.77
2021-0022731	01-064-	-064-	-	-083.01-	-000		STEPHENS TERRY 9539 OLD ALTO HWY DECHERD, TN 37324	227.00	0.00	227.00
2021-0022771	09-049-	-049-	-	-033.01-	-000		STEPHENS TERRY ETAL 2517 ROARKS COVE RD DECHERD, TN 37324	360.00	0.00	360.00
2021-0022772	01-075-C	-075-C	-B	-009.00-	-000		STEPHENSON GEORGE B AND PO BOX 282 SEWANEE, TN 37375	380.00	0.00	380.00
2021-0022836	18-069-E	-069-E	-A	-039.00-L	-000		STEWART PHILLIP ETUX 423 SHASTEEN BEND DR WINCHESTER, TN 37398	2,960.00	0.00	2,960.00
2021-0022933	15-054-K	-054-N	-A	-030.00-	-000		STEWART RANDI DALE ETAL 227 NEAL STREET HUNTLAND, TN 37345	344.00	0.00	344.00
2021-0022934	04-133-A	-133-A	-D	-003.00-	-000		STEWART WAYLAND PO BOX 21 BELVIDERE, TN 37306	175.00	0.00	175.00
2021-0022963	05-094-	-094-	-	-069.05-	-000		STEWART WAYLAND V PO BOX 21 BELVIDERE, TN 37306	499.00	0.00	499.00
2021-0022964	05-094-L	-094-L	-B	-003.00-	-000		STEWART WAYLAND PO BOX 21 BELVIDERE, TN 37306	499.00	0.00	499.00
2021-0022965	05-094-L	-094-L	-B	-004.00-	-000		STEWART WAYLAND PO BOX 21 BELVIDERE, TN 37306	328.00	0.00	328.00
2021-0022966	05-094-L	-094-L	-B	-001.00-	-000		STEWART WAYLAND V PO BOX 21 BELVIDERE, TN 37306	62.00	0.00	62.00
2021-0022967	05-094-L	-094-L	-B	-001.01-	-000		STEWART WAYLAND V PO BOX 21 BELVIDERE, TN 37306	9.00	0.00	9.00
2021-0022968	05-094-L	-094-L	-B	-005.00-	-000		STEWART WAYLAND V PO BOX 21 BELVIDERE, TN 37306	852.00	0.00	852.00

804

Clerk & Master Export Listing

Year Receipt	Di	Map	Ctl	Gp	Parcel	SI	Name/Mailing Address	Tax Amount	Paid Amount	Owed Amount
	1	2	1	2	No	ID				
2021-0022969	05-094-L	-094-L	-C	-004.00-	-000		BELVIDERE, TN 37306 STEWART WAYLAND V PO BOX 21	581.00	0.00	581.00
PrpAdr:	BELVIDERE	RD	602							
2021-0022970	05-094-L	-094-L	-C	-005.00-	-000		BELVIDERE, TN 37306 STEWART WAYLAND V PO BOX 21	53.00	0.00	53.00
PrpAdr:	BELVIDERE	RD								
2021-0022971	05-094-L	-094-L	-C	-007.00-	-000		BELVIDERE, TN 37306 STEWART WAYLAND V PO BOX 21	688.00	0.00	688.00
PrpAdr:	BELVIDERE	RD	656							
2021-0022972	05-094-L	-094-L	-C	-008.00-	-000		BELVIDERE, TN 37306 STEWART WAYLAND V PO BOX 21	489.00	0.00	489.00
PrpAdr:	BELVIDERE	RD	686							
2021-0022983	18-070-	-070-	-	-032.03-	-000		BELVIDERE, TN 37306 STIEFEL ROY DBA PO BOX 872	53.00	0.00	53.00
PrpAdr:	OTTER FALLS	RD								
2021-0022984	18-070-	-070-	-	-032.04-	-000		BELVIDERE, TN 37306 STIEFEL ROY DBA PO BOX 872	99.00	0.00	99.00
PrpAdr:	OTTER FALLS	RD	OFF	1147						
2021-0023071	10-088-	-088-	-	-026.21-	-000		TRACY CITY, TN 37387 STONE MICHAEL ANDREW 39 BAREFOOT LANE	1,556.00	0.00	1,556.00
PrpAdr:	BAREFOOT	LN	39							
2021-0023118	05-095-	-095-	-	-029.04-	-000		WINCHESTER, TN 37398 STOVALL GLORIA 959 BUNCOMBE RD	180.00	0.00	180.00
PrpAdr:	BUNCOMBE	RD	959							
2021-0023139	17-016-M	-016-M	-A	-010.03-	-000		BELVIDERE, TN 37306 STOVALL MIKE ETUX 162 FRIENDSHIP LN	197.00	0.00	197.00
PrpAdr:	FRIENDSHIP	LN	162							
2021-0023155	01-075-F	-075-F	-A	-010.00-	-000		ESTILL SPRINGS, TN 37330 STOVALL WILLIAM D JR 802 GEM ST	248.00	0.00	248.00
PrpAdr:	GEM ST	802								
2021-0023156	01-075-F	-075-F	-A	-011.00-	-000		WINCHESTER, TN 37398 STOVALL WILLIAM D JR 802 GEM ST	13.00	0.00	13.00
PrpAdr:	GEM ST									
2021-0023199	20-066-	-066-	-	-031.01-L	-002		WINCHESTER, TN 37398 STUART BILL 130 OLD SHELBYVILLE HWY	407.00	0.00	407.00
PrpAdr:	AVIATION	DR								
2021-0023256	20-056-I	-056-I	-C	-004.00-	-000		TULLAHOMA, TN 37388 SUBLETT MICHAEL F ETUX 2257 BROWN RD	801.00	388.35	412.65
PrpAdr:	3RD AVE	N	401							
2021-0023289	04-133-A	-133-A	-F	-004.00-	-000		SANFORD, NC 27330 SUHR DAPHNE FRANCO 111 OAKWOOD DR	15.00	0.00	15.00
PrpAdr:	OAKWOOD	DR								
2021-0023290	04-133-A	-133-A	-F	-004.01-	-000		HUNTLAND, TN 37345 SUHR DAPHNE FRANCO 111 OAKWOOD DR	285.00	0.00	285.00
PrpAdr:	OAKWOOD	DR	111							
2021-0023291	04-133-A	-133-A	-C	-017.00-	-000		HUNTLAND, TN 37345 SUHR FELICIA 773 SUGERTREE SPRINGS RD	227.00	0.00	227.00
PrpAdr:	LUCAS	ST	204							
2021-0023390	01-075-	-075-	-	-008.14-	-000		BELVIDERE, TN 37306 SUN INDUSTRIES 245 CREASMAN DR	286.00	0.00	286.00
PrpAdr:	CREASMAN	DR								
2021-0023454	17-034-L	-034-L	-C	-013.00-	-000		WINCHESTER, TN 37398 SWANN DAVID G	3,220.00	0.00	3,220.00

Clerk & Master Export Listing

Year Receipt	Di	Map	Ctl	Gp	Parcel	SI	Name/Mailing Address	Tax Amount	Paid Amount	Owed Amount
	1	2	1	2	No	ID				
	PrpAdr:	EASTBROOK RD			624		725 PALERMO DR SANTA BARBARA, CA 93105			
2021-0023500	10-078-	-078-	-	-016.07-	-000		SWEETON JAMES C ETUX 8266 SEWANEE HWY COWAN, TN 37318	1,464.00	0.00	1,464.00
2021-0023551	01-065-N	-065-N	-G	-007.00-	-000		SYLER EUPHRIA JUANITA ETAL 406 4TH AVE SE WINCHESTER, TN 37398	623.00	0.00	623.00
2021-0023563	01-065-N	-065-N	-G	-006.00-	-000		SYLER JUANITA AND 406 4TH AVE SE WINCHESTER, TN 37398	19.00	0.00	19.00
2021-0023611	07-015-	-015-	-	-003.01-	-000		TANKERSLEY PAMELA JOAN BRA 112 BRITTANY LANE ESTILL SPRINGS, TN 37330	282.00	0.00	282.00
2021-0023647	18-060-	-060-	-	-063.01-	-000		TATE FRANKIE CHRISTINE 10590 S DUTCH HINKLE RD MONROE CITY, IN 47557	138.00	0.00	138.00
2021-0023683	04-133-A	-133-A	-D	-001.03-	-000		TAYLOR ALICE L 439 NEAL ST HUNTLAND, TN 37345	95.00	0.00	95.00
2021-0023684	16-106-	-106-	-	-037.05-	-000		TAYLOR AUDREY REGINA S 10430 DAVID CROCKETT PKY W BELVIDERE, TN 37306	202.00	0.00	202.00
2021-0023688	01-065-M	-065-M	-B	-014.02-	-000		TAYLOR BOBBY 1005 TAYLOR DR WINCHESTER, TN 37398	521.00	0.00	521.00
2021-0023713	18-069-D	-069-D	-A	-025.00-L	-000		TAYLOR EVELYN PATTON ETVIR 157 PALMETTO AVE SEWANEE, TN 37375	555.00	0.00	555.00
2021-0023715	20-066-O	-076-B	-C	-027.00-	-000		TAYLOR FRANCES L 140 LINDBERGH AVE WINCHESTER, TN 37398	648.00	0.00	648.00
2021-0023721	01-075-C	-075-F	-B	-002.00-	-000		TAYLOR GEORGE W 310 3RD AVE S E WINCHESTER, TN 37398	19.00	0.00	19.00
2021-0023746	07-015-	-015-	-	-073.01-	-000		TAYLOR JOHN WILL 10442 OLD TULLAHOMA RD TULLAHOMA, TN 37388	950.00	0.00	950.00
2021-0023759	18-069-E	-069-E	-A	-004.00-L	-000		TAYLOR KEN PO BOX 877 SEWANEE, TN 37375	4,337.00	0.00	4,337.00
2021-0023765	01-065-N	-065-N	-G	-031.00-	-000		TAYLOR LOUISE TARRANT 310 3RD AVE SE WINCHESTER, TN 37398	213.00	0.00	213.00
2021-0023773	04-123-P	-123-I	-C	-021.01-	-000		TAYLOR MCARTHUR ETUX PO BOX 162 HUNTLAND, TN 37345	184.00	0.00	184.00
2021-0023884	18-090-	-090-	-	-019.01-	-000		TERRILL FREELAND JR 2501 SHERWOOD RD SEWANEE, TN 37375	212.00	0.00	212.00
2021-0023986	07-008-	-008-	-	-039.04-	-000		THOMAS BRENDA GIFFORD 68 WILLIE BROWN DR TULLAHOMA, TN 37388	357.00	0.00	357.00

806

Clerk & Master Export Listing

Year Receipt	Di	Map	Ctl	Gp	Parcel	SI	Name/Mailing Address	Tax Amount	Paid Amount	Owed Amount
	1	2	1	2	No	ID				
2021-0024147	10-067-	-067-	-	-007.00-	-000		THORNTON ALAN ETUX 2521 GREENHAW RD DECHERD, TN 37324	558.00	0.00	558.00
2021-0024178	05-115-	-115-	-	-004.00-	-000		THURMAN SHANNON PATRICK 3675 BUNCOMBE RD BELVIDERE, TN 37306	122.00	0.00	122.00
2021-0024192	07-023-	-023-	-	-024.04-	-000		TIEDEMANN JOHN W JR AND 14 HIMES LANE TULLAHOVA, TN 37388	492.00	0.00	492.00
2021-0024195	07-015-	-015-	-	-079.00-	-000		TIGUE PEGGY DENISE 154 RIGGS LANE TULLAHOVA, TN 37388	580.00	0.00	580.00
2021-0024278	20-056-P	-056-P	-C	-002.03-	-000		TIN ROOF RENTALS LLC 2506 WILTSHIRE DR MURFREESBORO, TN 37129	937.00	0.00	937.00
2021-0024279	17-025-	-025-	-	-025.04-	-000		TIN ROOF RESTORATION INC 2506 WILTSHIRE DR MURFREESBORO, TN 37129	130.00	0.00	130.00
2021-0024281	01-075-	-075-	-	-030.00-	-000		TIN ROOF RESTORATION INC 2506 WILTSHIRE DR MURFREESBORO, TN 37129	911.00	0.00	911.00
2021-0024283	01-075-	-075-	-	-033.09-	-000		TIN ROOF RESTORATION INC 2506 WILTSHIRE DR MURFREESBORO, TN 37129	122.00	0.00	122.00
2021-0024365	01-075-	-075-	-	-008.04-	-000		TMF PROPERTIES BV 245 CREASMAN DR WINCHESTER, TN 37398	2,613.00	0.00	2,613.00
2021-0024504	04-143-	-143-	-	-023.00-	-000		TREVARTHEN ROBERT ETUX 434 WHITES GAP RD HUNTLAND, TN 37345	402.00	0.00	402.00
2021-0024629	09-028-	-028-	-	-033.00-	-000		TUCKER KYLE JEFFREY 1925 OAK GROVE RD DECHERD, TN 37324	995.00	0.00	995.00
2021-0024662	01-065-K	-065-K	-D	-003.00-	-000		TUGGLE KENNETH BLAKE ETUX 500 DINAH SHORE BLVD WINCHESTER, TN 37398	2,861.00	0.00	2,861.00
2021-0024710	17-024-D	-024-D	-B	-017.02-	-000		TURNER TERRY PO BOX 93 ESTILL SPRINGS, TN 37330	393.00	0.00	393.00
2021-0024711	17-024-D	-024-D	-B	-017.01-	-000		TURNER TERRY W PO BOX 93 ESTILL SPRINGS, TN 37330	107.00	0.00	107.00
2021-0024879	21-150-	-150-	-	-020.00-	-000		VALDEZ MELINDA GAIL 14375 SHERWOOD RD SHERWOOD, TN 37376	375.00	0.00	375.00
2021-0024968	01-075-C	-075-C	-J	-019.00-	-000		VANZANT PATRICK LORENZO 409 4TH AVE SW WINCHESTER, TN 37398	82.00	0.00	82.00
2021-0024969	20-056-J	-056-J	-D	-013.08-	-000		VANZANT RENA FAYE ETAL 300 CHICKEN PIKE SMYRNA, TN 37167	177.00	0.00	177.00
2021-0024978	05-096-	-096-	-	-015.01-	-000		VANZANT S M 683 HOOPER RD	194.00	0.00	194.00

108

Clerk & Master Export Listing

Year Receipt	Di	Map	Ctl	Gp	Parcel	SI	Name/Mailing Address	Tax Amount	Paid Amount	Owed Amount
	1	2	1	2	No	ID				
2021-0024979	05-096-	-096-	-	-015.03-	-000	-000	WINCHESTER, TN 37398 VANZANT S M 62 SISK RD	158.00	0.00	158.00
PrpAdr: SISK RD 62										
2021-0025034	01-075-C	-075-C	-M	-013.00-	-000	-000	WINCHESTER, TN 37398 VELASQUEZ JOSE SANTOS ETUX 805 S HIGH ST	194.00	0.00	194.00
PrpAdr: HIGH ST S 805										
2021-0025054	17-024-M	-034-D	-A	-026.00-	-000	-000	WINCHESTER, TN 37398 VETITOE DONALD ETUX 124 PACIFIC ST	84.00	0.00	84.00
PrpAdr: LAKESIDE DR										
2021-0025093	21-161-	-161-	-	-021.04-	-000	-000	INGLETON, TX 77515 VINSON WALTER DAVID PO BOX 627	487.00	0.00	487.00
PrpAdr: SHERWOOD RD										
2021-0025125	09-029-	-029-	-	-013.00-	-000	-000	STEVENSON, AL 35772 WADE CASSANDRA LEE 142 PETTY BRANCH RD	569.00	0.00	569.00
PrpAdr: PETTY BRANCH RD 142										
2021-0025126	09-029-	-029-	-	-013.02-	-000	-000	DECHERD, TN 37324 WADE CASSANDRA LEE 142 PETTY BRANCH RD	230.00	0.00	230.00
PrpAdr: PETTY BRANCH RD										
2021-0025141	20-055-	-055-	-	-022.03-	-000	-000	DECHERD, TN 37324 WAGNER CHARLES W 2810 PLEASANT RIDGE RD	1,275.00	0.00	1,275.00
PrpAdr: BLAIR POND RD 442										
2021-0025287	07-008-M	-008-M	-A	-043.00-	-000	-000	HUNTLAND, TN 37345 WALL DAVID T ETUX 27 GREENBRIAR DR	900.00	0.00	900.00
PrpAdr: GREENBRIAR DR 27										
2021-0025396	07-023-	-023-	-	-008.01-	-000	-000	TULLAHOMA, TN 37388 WALLS RODGER D ETUX 1306 ROYAL TRAIL RD	236.00	0.00	236.00
PrpAdr: OLD TULLAHOMA RD 10055										
2021-0025496	18-060-	-060-	-	-059.00-	-000	-000	MANCHESTER, TN 37355 WARNER CONNIE Y 1196 MIDWAY RD	397.00	0.00	397.00
PrpAdr: MIDWAY RD 1196										
2021-0025497	18-069-E	-069-E	-A	-060.00-L-	-000	-000	SEWANEE, TN 37375 WARNER CONNIE YATES 1196 MIDWAY RD	478.00	0.00	478.00
PrpAdr: HAT ROCK RD 524										
2021-0025591	03-093-	-093-	-	-017.02-	-000	-000	SEWANEE, TN 37375 WATTS GRANVILLE ANDREW 92 LATHAM LN	161.00	0.00	161.00
PrpAdr: LATHAM LN 106										
2021-0025617	18-090-	-090-	-	-025.00-	-000	-000	BELVIDERE, TN 37306 WEAVER JOHN THOMAS ETUX 2441 SHERWOOD RD	250.00	0.00	250.00
PrpAdr: SHERWOOD RD 2441										
2021-0025702	10-068-	-068-	-	-010.00-	-000	-000	SEWANEE, TN 37375 WELLS JOHN WAYNE 8141 SEWANEE HWY	1,900.00	0.00	1,900.00
PrpAdr: HAWKINS COVE RD										
2021-0025703	10-078-	-078-	-	-019.00-	-000	-000	COWAN, TN 37318 WELLS JOHN WAYNE ETUX 8141 SEWANEE HWY	187.00	0.00	187.00
PrpAdr: SEWANEE HWY										
2021-0025704	10-078-	-078-	-	-019.04-	-000	-000	COWAN, TN 37318 WELLS JOHN WAYNE ETUX 8141 SEWANEE HWY	696.00	0.00	696.00
PrpAdr: SEWANEE HWY 8141										
2021-0025738	10-047-	-047-	-	-048.02-	-000	-000	COWAN, TN 37318 WERT MARK E ETUX 761 GIPSON LANE	1,152.00	0.00	1,152.00
PrpAdr: GREENHAW RD										
2021-0025834	04-132-	-132-	-	-015.01-	-000	-000	DECHERD, TN 37324 WHITE DARRELL C L/E ETUX	560.00	0.00	560.00
PrpAdr: GREENHAW RD										

Clerk & Master Export Listing

Year Receipt	Di	Map	Ctl	1	2	Gp	Parcel No	SI ID	Name/Mailing Address	Tax Amount	Paid Amount	Owed Amount
									1045 STEWART RD HUNTIAND, TN 37345			
2021-0025955	PrpAdr:	15-034-	-034-	-	-008.01-	-000			WILDMAN ANTHONY ETUX 145 S & W LN ESTILL SPRINGS, TN 37330	226.00	0.00	226.00
2021-0025957	PrpAdr:	15-034-	-034-	-	-008.00-	-000			WILDMAN SUSAN 145 S&W LANE ESTILL SPRINGS, TN 37330	443.00	0.00	443.00
2021-0025958	PrpAdr:	15-034-	-034-	-	-008.00-	-001			WILDMAN SUSAN 145 S&W LANE ESTILL SPRINGS, TN 37330	367.00	0.00	367.00
2021-0025969	PrpAdr:	17-034-E	-034-E	-D	-013.00-	-000			ESTILL SPRINGS, TN 37330 WILHOITE CHARLES K ETAL 1379 HEATHER WAY ESTILL SPRINGS, TN 37330	925.00	0.00	925.00
2021-0025984	PrpAdr:	16-116-	-116-	-	-003.03-	-000			WILKERSON ERIC THOMAS ETUX 550 FLOYD LANE DECHERD, TN 37324	116.00	0.00	116.00
2021-0025985	PrpAdr:	18-069-E	-069-E	-A	-027.01-L	-000			WILKERSON GERRY JEROME ETA 165 WILLIE SIX RD SEWANEE, TN 37375	271.00	0.00	271.00
2021-0026137	PrpAdr:	01-075-C	-075-C	-L	-011.00-	-000			WILLIAMS LEONARD E 5522 OLD CRAIN HWY UPPER MARBORO, MD 20772	29.00	0.00	29.00
2021-0026138	PrpAdr:	01-075-C	-075-C	-L	-012.00-	-000			WILLIAMS LEONARD E 5522 OLD CRAIN HWY UPPER MARBORO, MD 20772	25.00	0.00	25.00
2021-0026142	PrpAdr:	09-038-	-038-	-	-029.00-	-000			WILLIAMS MANUEL ETUX 156 PATRICK CEMETERY RD TRACY CITY, TN 37387	271.00	0.00	271.00
2021-0026151	PrpAdr:	10-077-N	-077-N	-A	-002.00-	-000			WILLIAMS MICHAEL D ETUX 111 THOROGOOD ST COWAN, TN 37318	212.00	0.00	212.00
2021-0026266	PrpAdr:	10-077-L	-077-L	-A	-029.00-	-000			WILSON JAMES C ETUX L/E 220 FRANKLIN ST COWAN, TN 37318	631.00	0.00	631.00
2021-0026298	PrpAdr:	17-034-	-034-	-	-025.03-	-000			WIMLEY JAMES H 817 ROCK CREEK RD ESTILL SPRINGS, TN 37330	362.00	0.00	362.00
2021-0026299	PrpAdr:	17-034-	-034-	-	-025.05-	-000			WIMLEY JAMES H ETUX 791 ROCK CREEK RD ESTILL SPRINGS, TN 37330	655.00	0.00	655.00
2021-0026346	PrpAdr:	01-065-J	-065-J	-B	-004.00-	-000			WINEBRENNER DYLAN ETAL 706 N CEDAR ST WINCHESTER, TN 37398	275.00	0.00	275.00
2021-0026435	PrpAdr:	01-075-C	-075-C	-L	-027.00-	-000			WISEMAN RICKY 604 GIN ST WINCHESTER, TN 37398	145.00	0.00	145.00
2021-0026519	PrpAdr:	09-029-	-029-	-	-036.02-	-000			WOODALL DENNA 9986 OLD ALTO HWY DECHERD, TN 37324	460.00	0.00	460.00
2021-0026537	PrpAdr:	10-078-	-078-	-	-003.00-	-000			WOODALL JAMES KEVIN 1903 RUTLEDGE HILL RD HILLSBORO, TN 37342	289.00	0.00	289.00

809

Clerk & Master Export Listing

Year Receipt	Di	Map	Ctl	Gp	Parcel	SI	Name/Mailing Address	Tax Amount	Paid Amount	Owed Amount
	1	2	1	2	No	ID				
2021-0026538	10-078-	-078-	-	-004.01-	-000		WOODALL JAMES KEVIN 1903 RUTLEDGE HILL RD HILLSBORO, TN 37342	669.00	0.00	669.00
	PrpAdr:	MCAMIS LN								
2021-0026689	02-063-	-063-	-	-013.01-	-000		WRIGHT KELVIN LOUIS 602 OLD MANSFORD RD WINCHESTER, TN 37398	279.00	0.00	279.00
	PrpAdr:	OLD MANSFORD RD								
2021-0026717	20-065-C	-065-C	-C	-029.00-	-000		WYATT JOHN ETUX 66 LAKE LANE WINCHESTER, TN 37398	1,034.00	627.62	406.38
	PrpAdr:	LAKE LN 66								
2021-0026774	17-024-B	-024-B	-A	-039.00-	-000		YATES REBECCA R 179 RED OAK TRAIL ESTILL SPRINGS, TN 37330	1,018.00	0.00	1,018.00
	PrpAdr:	RED OAK TR 179								
2021-0026776	03-072-	-072-	-	-044.01-	-000		YATES ROCKY T ETUX 229 YATES RD BELVIDERE, TN 37306	378.00	0.00	378.00
	PrpAdr:	YATES RD 229								
2021-0026788	07-002-	-002-	-	-055.02-	-000		YES COMPANIES LLC 1900 16TH STREET STE 950 DENVER, CO 80202	6.00	0.00	6.00
	PrpAdr:	JACKSON ST S								
2021-0026819	07-016-	-016-	-	-043.01-	-000		YOUNG CHARLENE J 315 GROWDEN LANE TULLAHOMA, TN 37388	157.00	0.00	157.00
	PrpAdr:	GROWDEN LN 315								
2021-0026946	02-063-	-063-	-	-038.00-	-000		KILPATRICK LINDA 1250 DRIPPING SPRINGS RD WINCHESTER, TN 37398	244.54	0.00	244.54
	PrpAdr:									
2021-0026962	02-073-	-073-	-	-041.03-	-000		HILLIARD SUSAN 4789 MINGO RD BELVIDERE, TN 37306	835.02	0.00	835.02
	PrpAdr:									
2021-0027017	09-028-	-028-	-	-038.02-	-000		BRAZELTON SAMANTHA F ETVIR 410 JIM GIBSON LN DECHERD, TN 37324	60.40	52.52	7.88
	PrpAdr:									
2021-2600026	00-000-MC	-088-	-	-977.00-	-000		HORTON SUPPLY, INC. 887 INDUSTRIAL DRIVE WINCHESTER, TN 37398	1,663.00	0.00	1,663.00
	PrpAdr:	MC088977								
2021-0000010	18-069-E	-069-E	-A	-005.00-P	-003		1866 REVIVAL PO BOX 3322 SEWANEE, TN 37375	68.00	0.00	68.00
	PrpAdr:	UNIVERSITY AVE 24								
2021-0000020	07-002-	-002-	-	-044.00-P	-001		2020 AUTOMOTIVE SERVICES 103 WISEMAN RD TULLAHOMA, TN 37388	17.00	0.00	17.00
	PrpAdr:	WISEMAN RD 103								
2021-0000042	14-022-	-022-	-	-022.02-P	-001		A & R PRESSURE WASHING 485 KEITH COVE RD COWAN, TN 37318	10.00	0.00	10.00
	PrpAdr:	GOURDNECK RD 3682								
2021-0000043	15-054-	-054-	-	-076.00-P	-001		A AMERICAN TRUCKING INC 208 EASTBROOK RD ESTILL SPRINGS, TN 37330	125.00	0.00	125.00
	PrpAdr:	OLD TULLAHOMA RD 3960								
2021-0000045	20-056-P	-056-P	-C	-016.00-P	-001		A R PHOTOGRAPHY 1202 WEST MARKET ST DECHERD, TN 37324	76.00	0.00	76.00
	PrpAdr:	MARKET ST W 1202								
2021-0000076	17-035-B	-035-B	-D	-001.00-P	-001		ACCURATE CONSTRUCTION 303 FAIRVIEW ST ESTILL SPRINGS, TN 37330	18.00	0.00	18.00
	PrpAdr:	GARDEN ST 100								
2021-0000101	01-065-G	-065-G	-B	-029.00-P	-002		ADALINE GRACE BOUTIQUE 109 13TH AVE NW	15.00	0.00	15.00
	PrpAdr:	NW 13TH AVE 109								

Clerk & Master Export Listing

Year Receipt	Di	Map	Ctl	Gp	Parcel	SI	Name/Mailing Address	Tax Amount	Paid Amount	Owed Amount
	1	2	1	2	No	ID				
2021-0000134	18-069-F	-069-F	-A	-038.00-P-001	PrpAdr: UNIVERSITY AVE 313		WINCHESTER, TN 37398 ADAPTIVE ENERGY LLC 313 UNIVERSITY AVE. SEWANEE, TN 37375	19.00	0.00	19.00
2021-0000220	04-122-	-122-	-	-043.03-P-001	PrpAdr: COUNTY LINE RD 55		ALL IN ONE POOLS 55 COUNTY LINE ROAD ELORA, TN 37328	22.00	0.00	22.00
2021-0000225	01-076-G	-076-B	-D	-025.00-P-002	PrpAdr: FAVRE CIR 89		ALL PRO ELECTRICAL 89 FAVRE CIRCLE WINCHESTER, TN 37398	13.00	0.00	13.00
2021-0000227	20-066-G	-066-G	-A	-019.00-P-004	PrpAdr: MODENA CIR 40		ALL THAT JAZ JYMNASTICS 1621 OLD ESTILL SPRINGS RD WINCHESTER, TN 37398	14.00	0.00	14.00
2021-0000228	17-035-G	-035-G	-C	-009.00-P-001	PrpAdr: FLOWER LANE DR 106		ALL THINGS CONSTRUCTION LL 106 FLOWER LANE DR ESTILL SPRINGS, TN 37330	79.00	0.00	79.00
2021-0000394	14-032-	-032-	-	-023.00-P-001	PrpAdr: BOSWELL LN 610		AMR APPELGRN MACHINE REPA 610 BOSWELL LN TULLAHOVA, TN 37388	17.00	0.00	17.00
2021-0000484	17-035-	-035-	-	-030.00-P-001	PrpAdr: DECHERD ESTILL RD 3205		ANDERSON'S CLEANING 3205 DECHERD ESTILL RD WINCHESTER, TN 37398	53.00	0.00	53.00
2021-0000536	01-055-	-055-	-	-009.01-P-001	PrpAdr: OLD ESTILL SPRINGS RD 1930		APEX SOLUTIONS LLC 1930 OLD ESTILL SPRINGS RD WINCHESTER, TN 37398	10.00	0.00	10.00
2021-0000741	01-076-	-076-	-	-002.13-P-003	PrpAdr: SUNRISE PARK 88		AT&T SERVICES INC 120 88 SUNRISE PARK WINCHESTER, TN 37398	87.00	0.00	87.00
2021-0000832	02-064-	-064-	-	-041.00-P-001	PrpAdr: PARSONAGE LN 89		B A CUSTOM BAITS 89 PARSONAGE LN WINCHESTER, TN 37398	8.00	0.00	8.00
2021-0000845	01-065-N	-065-N	-T	-001.00-P-001	PrpAdr: 2ND AVE 111		BACK PORCH 1250 DRIPPING SPRINGS RD WINCHESTER, TN 37398	91.00	0.00	91.00
2021-0000948	18-069-F	-069-F	-A	-013.00-P-001	PrpAdr: KENTUCKY AVE 277		BAILEYS GARDEN 277 KENTUCKY AVE SEWANEE, TN 37375	11.00	0.00	11.00
2021-0001099	17-035-A	-035-A	-D	-002.00-P-002	PrpAdr: SHASTEEN ST 200		BAMA'S LAWN SERVICE 200 SHASTEEN STREET LOT 23 ESTILL SPRINGS, TN 37330	77.00	0.00	77.00
2021-0001307	07-016-	-016-	-	-043.01-P-001	PrpAdr: GROWDEN LN 315		BATES CONSTRUCTION 315 GROWDEN LN TULLAHOVA, TN 37388	41.00	0.00	41.00
2021-0001446	15-022-M	-022-M	-B	-014.00-P-001	PrpAdr: RAINBOW DR 75		BEASLEY MOBILE DETAILING 75 RAINBOW DR TULLAHOVA, TN 37388	16.00	0.00	16.00
2021-0001690	18-069-F	-069-F	-A	-023.00-P-011	PrpAdr: SOLLACE M FREEMAN HWY 1256		BIG A MARKETING PO BOX 214 SEWANEE, TN 37375	171.00	0.00	171.00
2021-0001854	01-065-E	-065-E	-K	-002.00-P-001	PrpAdr: PETTY LN 301		BLANKENSHIP PLUMBING & ELE 301 W PETTY LANE WINCHESTER, TN 37398	48.00	0.00	48.00
2021-0001871	05-096-	-096-	-	-019.03-P-001			BLASER RACING PERFORMANCE	43.00	0.00	43.00

811

Clerk & Master Export Listing

Year Receipt	Di	Map	Ctl	Gp	Parcel No	SI ID	Name/Mailing Address	Tax Amount	Paid Amount	Owed Amount	
	1	2	1	2							
	PrpAdr: CLARK RD 191										
2021-0001881	15-044-	-044-	-	-008.05-P-001			191 CLARK RD WINCHESTER, TN 37398	45.00	0.00	45.00	
	PrpAdr: OLD TULLAHOMA RD 6297										
2021-0001935	20-056-O	-056-O	-B	-017.00-P-001			876 COFFEE CREEK RD LYNCHBURG, TN 37352	46.00	0.00	46.00	
	PrpAdr: 2ND AVE S 103										
2021-0001975	01-065-M	-065-M	-A	-036.00-P-001			BOB LICHON CONSULTING 103 2ND AVE S DECHERD, TN 37324	149.00	0.00	149.00	
	PrpAdr: HILLDALE DR 200										
2021-0002172	04-123-	-123-	-	-065.01-P-002			BOILING FORK ADVENTURES 200 HILLDALE DR WINCHESTER, TN 37398	41.00	0.00	41.00	
	PrpAdr: OLD BEANS CRK RD 88										
2021-0002447	01-075-C	-075-C	-L	-019.00-P-001			BP CONSTRUCTION 88 OLD BEANS CRK RD HUNTLAND, TN 37345	153.00	0.00	153.00	
	PrpAdr: GIN ST 404										
2021-0002577	04-122-	-122-	-	-027.00-P-001			BREWER CONSTRUCTION 404 GIN STREET WINCHESTER, TN 37398	189.00	0.00	189.00	
	PrpAdr: JOHN HUNTER HWY 2235										
2021-0002581	04-123-P	-123-P	-B	-007.00-P-004			BROOKS BODY SHOP 2235 JOHN HUNTER HWY HUNTLAND, TN 37345	7.00	0.00	7.00	
	PrpAdr: MAIN ST 433										
2021-0002727	20-056-	-056-	-	-022.01-P-002			BROOKS HOMETOWN AUTO 443 MAIN ST HUNTLAND, TN 37345	3.00	0.00	3.00	
	PrpAdr: DECHERD										
2021-0002819	11-097-	-097-	-	-029.05-P-001			BROWN SAM BODY SHOP 668 SHELLY DECHERD, TN 37324	55.00	0.00	55.00	
	PrpAdr: HOLDERS CEMETERY RD 6536										
2021-0002828	15-054-	-054-	-	-069.00-P-001			BS CONSTRUCTION 6536 HOLDERS CEMETERY RD WINCHESTER, TN 37398	10.00	0.00	10.00	
	PrpAdr: OLD TULLAHOMA RD 4064										
2021-0003157	07-008-	-008-	-	-079.00-P-002			BUBBA'S LANDSCAPING 4064 OLD TULLAHOMA RD WINCHESTER, TN 37398	16.00	0.00	16.00	
	PrpAdr: ROCK CREEK RD 6500										
2021-0003163	10-088-E	-088-E	-A	-015.00-P-001			C & C CONCRETE 6500 ROCK CREEK RD LOT 5 ESTILL SPRINGS, TN 37330	12.00	0.00	12.00	
	PrpAdr: BOOKOUT LN 358										
2021-0003342	20-056-O	-056-O	-F	-002.00-P-004			COWAN, TN 37318 CAR FROM HOME LLC 163 TWERP TRAIL	10.00	0.00	10.00	
	PrpAdr: MAIN ST 416										
2021-0003361	18-059-M	-059-M	-A	-019.01-P-004			ESTILL SPRINGS, TN 37330 CAREVIEW COMMUNICATIONS IN 405 STATE HWY 121 BYPASS	121.00	0.00	121.00	
	PrpAdr: UNIVERSITY AVE 1260										
2021-0003373	01-076-	-076-	-	-040.11-P-003			LEWISVILLE, TX 75067 CARLOS REMODELING & PAINTI 434 SHADOWBROOK RD	32.00	0.00	32.00	
	PrpAdr: SHADOWBROOK RD 434										
2021-0003603	01-075-B	-075-B	-C	-006.00-P-001			WINCHESTER, TN 37398 CAYTON CONSTRUCTION 501 HUNDRED OAKS ST	1.00	0.00	1.00	
	PrpAdr: HUNDRED ST 501										
2021-0003618	01-065-M	-065-M	-B	-008.00-P-001			WINCHESTER, TN 37398 CEE JEE UNLIMITED 1001 HUNT ST	3.00	0.00	3.00	
	PrpAdr: HUNT ST 1001										

812

Year Receipt	Di	Map	Ctl	Gp	Parcel	SI	Name/Mailing Address	Tax Amount	Paid Amount	Owed Amount
	1	2	1	2	No	ID				
2021-0003734	01-066-A	-066-H	-B	-002.00-P-001			CHARLES TERMITE & PEST CON PO BOX 1037 WINCHESTER, TN 37398	48.00	0.00	48.00
	PrpAdr:	PETTY LANE E	511							
2021-0003735	04-102-	-102-	-	-008.01-P-001			CHARLES WAGNER CONSTRUCTIO 2810 PLEASANT RIDGE RD HUNTLAND, TN 37345	192.00	0.00	192.00
	PrpAdr:	PLEASANT RIDGE	RD 2810							
2021-0003759	02-043-O	-043-O	-A	-030.00-P-001			CHEAPTODD 302 BELL MEMORIAL DR ESTILL SPRINGS, TN 37330	17.00	0.00	17.00
	PrpAdr:	BELL MEMORIAL	DR 302							
2021-0003786	01-055-	-055-	-	-010.01-P-001			CHERIELYNN PHOTOGRAPHY 1818 OLD ESTILL SPRINGS RD WINCHESTER, TN 37398	59.00	0.00	59.00
	PrpAdr:	OLD ESTILL	SPRINGS RD 1818							
2021-0003791	07-008-M	-008-M	-A	-039.00-P-001			CHERRY TREE LANE DESIGNS 1240 GLAUS RD BELVIDERE, TN 37306	38.00	0.00	38.00
	PrpAdr:	LARKSPUR	CT 19							
2021-0003930	20-056-O	-056-O	-D	-006.00-P-001			CJ CONSTRUCTION 205 4TH AVE S DECHERD, TN 37324	40.00	0.00	40.00
	PrpAdr:	4TH AVE	205							
2021-0003933	01-065-E	-065-E	-K	-007.04-P-009			CJ'S OUTDOOR POWER EQUIPME 1045 DINAH SHORE BLVD WINCHESTER, TN 37398	8.00	0.00	8.00
	PrpAdr:	DINAH SHORE	BLVD 1045							
2021-0003966	07-002-	-002-	-	-018.00-P-001			CLARK CONSTRUCTION 714 WESTSIDE DRIVE TULLAHOMA, TN 37388	27.00	0.00	27.00
	PrpAdr:	WESTSIDE	DR 714							
2021-0004108	01-065-N	-065-N	-J	-012.00-P-001			CLASSIC CADILLAC COFFEEHOU 312 OLD COWAN RD WINCHESTER, TN 37398	20.00	0.00	20.00
	PrpAdr:	OLD COWAN	RD 312							
2021-0004204	03-083-	-083-	-	-019.00-P-001			CLS LAWN SERVICES 3369 SIX MILE BOARD RD BELVIDERE, TN 37306	278.00	0.00	278.00
	PrpAdr:	SIX MILE	BOARD RD 3369							
2021-0004385	01-075-D	-075-D	-G	-029.00-P-001			COLLEGE STREET TATTOOS 118 WILLOW ST COWAN, TN 37318	31.00	0.00	31.00
	PrpAdr:	S COLLEGE	ST 1004							
2021-0004471	20-055-	-055-	-	-030.04-P-001			COMCAST OF NASHVILLE II LL ONE COMCAST CENTER 32ND FL PHILADELPHIA, PA 19103	4,481.00	4,402.00	79.00
	PrpAdr:	AEDC RD	74 (DECHERD)							
2021-0004494	03-114-	-114-	-	-029.12-P-001			COMPLETE DRYWALL & RAINBOW 720 FOSTER LANE BELVIDERE, TN 37306	62.00	0.00	62.00
	PrpAdr:	FOSTER LN	720							
2021-0004622	15-044-	-044-	-	-088.00-P-004			CORNERSTONE EXTERIORS 174 OLD EASTBROOK RD ESTILL SPRINGS, TN 37330	18.00	0.00	18.00
	PrpAdr:	OLD EASTBROOK	RD 174							
2021-0004725	04-123-I	-123-I	-C	-012.00-P-003			COUNTRYSIDE DAY CARE 400 MAIN ST HUNTLAND, TN 37345	11.00	0.00	11.00
	PrpAdr:	MAIN ST	400							
2021-0004824	10-077-M	-077-M	-A	-013.00-P-004			COWAN TOBACCO OUTLET 215 CUMBERLAND ST E COWAN, TN 37318	119.00	0.00	119.00
	PrpAdr:	CUMBERLAND	ST 215							
2021-0005099	15-054-	-054-	-	-078.00-P-005			CTS 90 BOGART LN WINCHESTER, TN 37398	119.00	0.00	119.00
	PrpAdr:	BOGART LN	90							
2021-0005236	01-065-N	-065-O	-E	-015.00-P-001			CURTIS CONSTRUCTION 306 3RD AVE NW	53.00	0.00	53.00
	PrpAdr:	3RD AVE	306							

813

Clerk & Master Export Listing

Year Receipt	Di	Map	Ctl	Gp	Parcel	SI	Name/Mailing Address	Tax Amount	Paid Amount	Owed Amount
	1	2	1	2	No	ID				
2021-0005274	18-060-	-060-	-	-	-059.00-P-002		WINCHESTER, TN 37398 CUTTIN UP 1196 MIDWAY RD	13.00	0.00	13.00
	PrpAdr:	MIDWAY RD	1196				SEWANEE, TN 37375			
2021-0005296	20-056-G	-056-G	-A	-	-010.00-P-001		D & D LAWN CARE 609 N DIAGONAL ST	98.00	0.00	98.00
	PrpAdr:	N DIAGONAL ST	609				DECHERD, TN 37324			
2021-0005425	07-007-	-007-	-	-	-003.02-P-002		DAVENPORT TOWING & REPAIR 218 LINDA LANE	6.00	0.00	6.00
	PrpAdr:	LINDA LN	218				TULLAHOMA, TN 37388			
2021-0005435	01-065-O	-065-O	-J	-	-006.10-P-001		DAVID NOLT CONSTRUCTION 103 HEATH LANE	67.00	0.00	67.00
	PrpAdr:	HEATH LN	103				WINCHESTER, TN 37398			
2021-0005441	02-062-J	-062-J	-A	-	-010.00-P-001		DAVIDSON & COMPANY TN LLC 545 MAGNOLIA DR	133.00	0.00	133.00
	PrpAdr:	MAGNOLIA DR	545				WINCHESTER, TN 37398			
2021-0005454	19-047-	-047-	-	-	-005.01-P-001		DAVIS & SON AUTO 347 ROBERTS LANE	205.00	0.00	205.00
	PrpAdr:	OLD ALTO HWY	LOT 21				DECHERD, TN 37324			
2021-0005462	17-025-	-025-	-	-	-006.05-P-002		DAVIS AND SONS 173 TAYLOR RD	83.00	0.00	83.00
	PrpAdr:	TAYLOR RD	173				ESTILL SPRINGS, TN 37330			
2021-0005914	01-065-O	-065-O	-L	-	-005.01-P-002		DINNER BELL LLC 987 LYNCHBURG RD	91.00	0.00	91.00
	PrpAdr:	LYNCHBURG RD	987				WINCHESTER, TN 37398			
2021-0005931	15-044-	-044-	-	-	-041.01-P-001		DISCIPLES DAYCARE & PRESCH 432 SCHWARTZ LN	21.00	0.00	21.00
	PrpAdr:	SCHWARTZ LN	432				ESTILL SPRINGS, TN 37330			
2021-0006011	03-071-	-071-	-	-	-002.10-P-002		DO ALL DONE RIGHT 2304 VANZANT BEND RD	35.00	0.00	35.00
	PrpAdr:	VANZANT BEND RD	2304				BELVIDERE, TN 37306			
2021-0006188	17-035-	-035-	-	-	-042.02-P-001		DOTSON JEREMY 543 DUCKWORTH RD	745.00	0.00	745.00
	PrpAdr:	DUCKWORTH RD	543				WINCHESTER, TN 37398			
2021-0006195	01-065-O	-065-O	-L	-	-003.00-P-001		DOTSON KRISTI PO BOX 726	80.00	0.00	80.00
	PrpAdr:	BROOKFIELD CIR	43				DECHERD, TN 37324			
2021-0006232	01-065-E	-065-E	-M	-	-010.00-P-001		DOWNHOME SOUTHERN JEWELRY 107 HILLCREST DR	14.00	0.00	14.00
	PrpAdr:	HILLCREST DR	107				WINCHESTER, TN 37398			
2021-0006252	01-075-G	-075-B	-F	-	-008.00-P-001		DRAGON FREIGHT 123 KENMORE AVE	87.00	0.00	87.00
	PrpAdr:	KENMORE AVE	123				WINCHESTER, TN 37398			
2021-0006268	01-065-F	-065-F	-B	-	-002.00-P-001		DREAM BUILD MANAGEMENT 707 SHARP SPRINGS ROAD	47.00	0.00	47.00
	PrpAdr:	SHARP SPRINGS RD	707				WINCHESTER, TN 37398			
2021-0006278	01-086-	-086-	-	-	-022.00-P-002		DRIVE-AWAY SPECIALIST 1313 LIBERTY RD	7.00	0.00	7.00
	PrpAdr:	LIBERTY RD	1313				WINCHESTER, TN 37398			
2021-0006309	99-999-	-999-	-	-	-020.11-P-011		DS SERVICES OF AMERICA 2300 WINDY RIDGE PKWY SE,	78.00	0.00	78.00
	PrpAdr:	WINCHESTER					ATLANTA, GA 30339			
2021-0006310	99-999-	-999-	-	-	-020.11-P-012		DS SERVICES OF AMERICA INC	14.00	0.00	14.00

814

Clerk & Master Export Listing

Year Receipt	Di	Map	Ctl	Gp	Parcel No	SI ID	Name/Mailing Address	Tax Amount	Paid Amount	Owed Amount
	1	2	1	2						
	PrpAdr:	DECHERD	TN				2300 WINDY RIDGE PKWY SE, ATLANTA, GA 30339			
2021-0006311	99-999-	-999-	-	-020.11-P-013			DS SERVICES OF AMERICA INC	7.00	0.00	7.00
	PrpAdr:	TULLAHOMA					2300 WINDY RIDGE PKWY SE, ATLANTA, GA 30339			
2021-0006313	99-999-	-999-	-	-020.11-P-019			DS SERVICES OF AMERICA INC	1.00	0.00	1.00
	PrpAdr:	MONTEAGLE					2300 WINDY RIDGE PKWY SE, ATLANTA, GA 30339			
2021-0006314	99-999-	-999-	-	-020.12-P-008			DS SERVICES OF AMERICA INC	1.00	0.00	1.00
	PrpAdr:	ESTILL SPRINGS					2300 WINDY RIDGE PKWY SE, ATLANTA, GA 30339			
2021-0006315	99-999-	-999-	-	-020.13-P-037			DS SERVICES OF AMERICA INC	1.00	0.00	1.00
	PrpAdr:	FRANKLIN COUNTY (BELVIDERE					2300 WINDY RIDGE PKWY SE, ATLANTA, GA 30339			
2021-0006316	01-055-G	-055-G	-A	-009.00-P-001			DSC COMPANY	3,384.00	0.00	3,384.00
	PrpAdr:	FRANKLIN HEIGHTS DR 844					884 FRANKLIN HEIGHTS DR WINCHESTER, TN 37398			
2021-0006341	03-082-	-082-	-	-021.07-P-001			DUDECK MASONRY	10.00	0.00	10.00
	PrpAdr:	BONNIE LN 75					201 10TH AVE N DECHERD, TN 37324			
2021-0006451	09-027-	-027-	-	-015.01-P-001			DUNCAN TOW AND SERVICE	688.00	0.00	688.00
	PrpAdr:	GUM CREEK RD 3111					3111 GUM CREEK RD DECHERD, TN 37324			
2021-0006727	18-070-	-070-	-	-024.04-P-001			ELITE CONSTRUCTION	71.00	0.00	71.00
	PrpAdr:	JESSIE COLLINS LN 128					128 JESSIE COLLINS LN SEWANEE, TN 37375			
2021-0006728	01-064-	-064-	-	-084.00-P-002			ELIZABETH'S FARRIER SERVIC	15.00	0.00	15.00
	PrpAdr:	BIRDSONG LN 10					10 BIRDSONG LN WINCHESTER, TN 37398			
2021-0007121	18-080-	-080-	-	-005.42-P-001			EVERCLEAR WINDOW CLEANING	13.00	0.00	13.00
	PrpAdr:	LIGHTNING BUG LN 27					27 LIGHTNING BUG LN SEWANEE, TN 37375			
2021-0007154	01-065-N	-065-N	-V	-008.00-P-002			FAIRPRICE LABS INC	80.00	0.00	80.00
	PrpAdr:	2ND AVE 309					PO BOX 1134 WINCHESTER, TN 37398			
2021-0007322	99-999-	-999-	-	-020.06-P-003			FARRIS MASONRY	403.00	0.00	403.00
	PrpAdr:	ESTILL SPRINGS					135 VOLS LN ESTILL SPRINGS, TN 37330			
2021-0007423	04-123-	-123-	-	-065.01-P-001			FAWKES INITIATIVE	15.00	0.00	15.00
	PrpAdr:	OLD BEANS CRK RD 88					88 OLD BEANS CREEK RD HUNTLAND, TN 37345			
2021-0007493	01-065-N	-065-N	-J	-010.00-P-001			FERNANDO TILE WORK	18.00	0.00	18.00
	PrpAdr:	MORRIS LN 109					109 MORRIS LANE WINCHESTER, TN 37398			
2021-0007566	20-056-K	-056-K	-A	-001.00-P-001			FINISHING TOUCH AUTO DETAI	16.00	0.00	16.00
	PrpAdr:	HAYNES CIR 126					205 8TH AVE SW APT #F2 WINCHESTER, TN 37398			
2021-0007687	17-025-	-025-	-	-006.10-P-002			FLOORED	53.00	0.00	53.00
	PrpAdr:	TAYLOR RD 139					139 TAYLOR RD ESTILL SPRINGS, TN 37330			
2021-0008177	07-008-P	-008-P	-B	-038.00-P-001			G & G LAWN CARE	36.00	0.00	36.00
	PrpAdr:	ACORN DR 106					106 ACORN DR TULLAHOMA, TN 37388			

815

Clerk & Master Export Listing

Year Receipt	Di	Map	Ctl	Gp	Parcel No	SI ID	Name/Mailing Address	Tax Amount	Paid Amount	Owed Amount
2021-0008601	15-033-	033-	-	-	051.00-P-001		GEARED UP 347 HASTY LN ESTILL SPRINGS, TN 37330	13.00	0.00	13.00
	PrpAdr:	HASTY LN	347				GENERAL CONSTRUCTION 412 ELM ST WINCHESTER, TN 37398	35.00	0.00	35.00
2021-0008620	01-065-O	065-O	-C	-	021.00-P-001		GENERAL NUTRITION CENTER 2637 DECHERD BLVD WINCHESTER, TN 37398	89.00	0.00	89.00
	PrpAdr:	ELM ST	412				GIPSON CONCRETE 303 3RD AVE N DECHERD, TN 37324	16.00	0.00	16.00
2021-0008622	20-055-	055-	-	-	035.02-P-003		GIPSON'S HANDYMAN 1641 E ROARKS COVE RD DECHERD, TN 37324	78.00	0.00	78.00
	PrpAdr:	DECHERD BLVD	2637				GLASSCO WELDING & FABRICAT PO BOX 433 ESTILL SPRINGS, TN 37330	49.00	0.00	49.00
2021-0008860	20-056-P	056-P	-G	-	023.01-P-001		GOMEZ ASSOCIATION 821 A MASON AVE WINCHESTER, TN 37398	8.00	0.00	8.00
	PrpAdr:	3RD AVE	303				GONZALEZ REMODELING 185 BURDETTE RD HUNTLAND, TN 37345	48.00	0.00	48.00
2021-0008909	09-039-	039-	-	-	017.00-P-001		GRA GYPSY 4321 LYNCHBURG RD WINCHESTER, TN 37398	113.00	0.00	113.00
	PrpAdr:	ROARKS COVE RD	E 1641				HAIR CANDY 403 JEFFERSON ST S WINCHESTER, TN 37398	14.00	0.00	14.00
2021-0008957	17-016-	016-	-	-	050.02-P-001		HANNAWAYS SCOTTISH SHORTBR 310 WOODLAND DR DECHERD, TN 37324	5.00	1.89	3.11
	PrpAdr:	UT FARM RD	1275				HARDWAY HEATING AND COOLIN 769 SIX MILE BOARD RD BELVIDERE, TN 37306	19.00	0.00	19.00
2021-0009032	01-065-E	065-E	-D	-	001.06-P-001		HARRISON EVERETT SOLUTIONS 124 STURBRIDGE DR TULLAHOMA, TN 37388	17.00	0.00	17.00
	PrpAdr:	MASON AVE	821				HARRISON REMODEL AND FABRI 219 GUDGER ROAD SEWANEE, TN 37375	53.00	0.00	53.00
2021-0009045	04-132-	132-	-	-	016.04-P-001		HEAVY HITTERS FLOORING LLC 107 LAKEVIEW DR DECHERD, TN 37324	15.00	0.00	15.00
	PrpAdr:	BURDETTE RD	185				HENRY HANGER 479 METCALF RD	13.00	0.00	13.00
2021-0009142	01-065-E	065-E	-C	-	002.03-P-012					
	PrpAdr:	DINAH SHORE BLVD	1315							
2021-0009682	01-065-N	075-C	-D	-	005.00-P-003					
	PrpAdr:	JEFFERSON ST	403							
2021-0009690	01-065-E	056-P	-B	-	005.05-P-010					
	PrpAdr:	DECHERD BLVD	1942							
2021-0009920	01-065-K	065-N	-B	-	005.00-P-001					
	PrpAdr:	N JEFFERSON ST	319							
2021-0010035	20-055-M	055-M	-C	-	001.08-P-001					
	PrpAdr:	WOODLAND DR	310							
2021-0010070	10-77<-	077-L	-B	-	005.00-P-001					
	PrpAdr:	N POPLAR ST	102							
2021-0010195	07-008-	008-	-	-	048.05-P-001					
	PrpAdr:	STURBRIDGE DR	124							
2021-0010202	18-080-	080-	-	-	005.05-P-001					
	PrpAdr:	GUDGER RD	219							
2021-0010481	20-065-D	065-D	-B	-	024.00-P-001					
	PrpAdr:	LAKEVIEW DR	107							
2021-0010712	15-034-	034-	-	-	049.04-P-001					
	PrpAdr:	METCALF RD	479							

Clerk & Master Export Listing

Year Receipt	Di	Map	Ctl	Gp	Parcel No	SI ID	Name/Mailing Address	Tax Amount	Paid Amount	Owed Amount
2021-0010890	10-077-0	-077-0	-A	-002.00-P-007	106 MOUNTAIN VIEW DR PrpAdr: W CUMBERLAND ST 517		WINCHESTER, TN 37398 HIGHLY FAVORED 106 MOUNTAIN VIEW DR WINCHESTER, TN 37398	23.00	0.00	23.00
2021-0011273	05-094-	-094-	-	-071.02-P-002	355 JO LANE PrpAdr: JO LN 355		HILLS BACKHOE & DOZER SERV 355 JO LANE BELVIDERE, TN 37306	20.00	0.00	20.00
2021-0011541	11-096-	-096-	-	-046.05-P-001	733 CLARK RD PrpAdr: CLARK RD 733		HOLT BROTHERS CUSTOM 733 CLARK RD WINCHESTER, TN 37398	63.00	0.00	63.00
2021-0011612	15-034-	-034-	-	-040.01-P-001	1158 LOCKMILLER RD PrpAdr: LOCKMILLER RD 1158		HONORABLE RESTORATIONS 1158 LOCKMILLER RD ESTILL SPRINGS, TN 37330	31.00	0.00	31.00
2021-0011700	01-065-N	-065-N	-D	-014.01-P-003	324 DINAH SHORE BLVD PrpAdr: DINAH SHORE BLVD 324		HORACE MANN INSURANCE CO 324 DINAH SHORE BLVD WINCHESTER, TN 37398	8.00	0.00	8.00
2021-0011707	20-066-A	-066-A	-B	-003.03-P-003	314 OLD WINCHESTER RD 314 PrpAdr: OLD WINCHESTER RD 314		HORNER BARBECUE 314 OLD WINCHESTER RD APT DECHERD, TN 37324	39.00	0.00	39.00
2021-0011714	09-038-	-038-	-	-009.02-P-003	PO BOX 192 PrpAdr: VETERANS MEMORIAL DR 8642		HORTICULTURE EQUIPMENT SER PO BOX 192 ESTILL SPRINGS, TN 37330	27.00	0.00	27.00
2021-0012059	17-025-I	-025-H	-A	-002.00-P-004	710 MAIN ST N PrpAdr: MAIN ST 710		IDEAL FURNITURE OF TN 710 MAIN ST N ESTILL SPRINGS, TN 37330	10.00	0.00	10.00
2021-0012083	20-056-P	-056-P	-D	-029.00-P-001	1000 W MAIN ST PrpAdr: MAIN ST W 1000		IKARD TOWING & SALES 1000 W MAIN ST DECHERD, TN 37324	1,307.00	0.00	1,307.00
2021-0012091	20-046-	-046-	-	-057.00-P-002	2743 OLD ALTO HWY PrpAdr: OLD ALTO HWY 2743		IN-N-OUT AUTO REPAIR 2743 OLD ALTO HWY DECHERD, TN 37324	150.00	0.00	150.00
2021-0012158	01-065-B	-065-G	-B	-003.01-P-002	147 BRANDI WAY PrpAdr: OVERLOOK CT 150		INNOVATIVE SOLUTIONS 147 BRANDI WAY WINCHESTER, TN 37398	1.00	0.00	1.00
2021-0012160	01-066-H	-066-H	-D	-005.06-P-001	112 ALLAN DR APT B PrpAdr: ALLAN DR 112		INTELLI-GEN QUALITY 112 ALLAN DR APT B WINCHESTER, TN 37398	11.00	0.00	11.00
2021-0012246	99-999-	-999-	-	-803.00-P-001	3753 SIX MILE BOARD RD PrpAdr: J & K LANE 161		J & K LAWNCARE 3753 SIX MILE BOARD RD BELVIDERE, TN 37306	1,189.00	0.00	1,189.00
2021-0012251	07-008-	-008-	-	-045.04-P-001	6604 ROCK CRK RD PrpAdr: ROCK CRK RD 6604		J HARGROVE CONSTRUCTION 6604 ROCK CRK RD TULLAHOMA, TN 37388	258.00	0.00	258.00
2021-0012409	17-035-I	-034-E	-C	-016.00-P-001	157 MAPLE WOOD CIR. PrpAdr: EASTBROOK RD 627		JAMES HILDEBRAND CONSTRUCT 157 MAPLE WOOD CIR. URBANA, OH 43078	40.00	0.00	40.00
2021-0012441	01-065-E	-065-E	-C	-002.00-P-012	1239 DINAH SHORE BLVD PrpAdr: DINAH SHORE BLVD 1239		JASON JAMES AUTO & DIESEL(1239 DINAH SHORE BLVD WINCHESTER, TN 37398	71.00	28.00	43.00
2021-0012448	20-055-	-055-	-	-035.02-P-020	2675 DECHERD BLVD 2675 PrpAdr: DECHERD BLVD 2675		JAY MAA INC 35778 DBA SU 2675 DECHERD BLVD WINCHESTER, TN 37398	132.00	123.39	8.61
2021-0012456	10-067-	-067-	-	-025.03-P-001	JC CONSTRUCTION		JC CONSTRUCTION WINCHESTER, TN 37398	31.00	0.00	31.00

817

Clerk & Master Export Listing

Year Receipt	Di	Map	Ctl	Gp	Parcel No	SI ID	Name/Mailing Address	Tax Amount	Paid Amount	Owed Amount
		1	2	1	2	No				
		PrpAdr:	WEBB LN	171			171 WEBB LANE WINCHESTER, TN 37398			
2021-0012555	07-023-	-023-	-	-	-003.13-P-001		JG'S LAWN AND GARDEN 75 CORTNEY LANE TULLAHOMA, TN 37388	46.00	0.00	46.00
		PrpAdr:	CORTNEY LN	75						
2021-0012562	01-065-K	-065-K	-G	-	-002.00-P-010		JL AUTO REPAIR 345 DINAH SHORE BLVD WINCHESTER, TN 37398	76.00	0.00	76.00
		PrpAdr:	DINAH SHORE BLVD	345						
2021-0012728	15-044-	-044-	-	-	-118.00-P-002		JONAS STOLTZFUS CONSTRUCTI 177 HARRIS CHAPEL RD ESTILL SPRINGS, TN 37330	11.00	0.00	11.00
		PrpAdr:	HARRIS CHAPEL RD	177						
2021-0012730	10-077-M	-077-M	-E	-	-015.00-P-001		JONATHAN MAHAFFEY'S PRESSU 312 TENNESSEE AVE S COWAN, TN 37318	68.00	0.00	68.00
		PrpAdr:	TENNESSEE AVE	312						
2021-0012971	01-065-N	-065-N	-T	-	-010.00-P-004		JULES, 148 1ST AVE NW WINCHESTER, TN 37398	118.00	0.00	118.00
		PrpAdr:	1ST AVE	148						
2021-0012976	20-056-J	-056-J	-D	-	-013.03-P-001		JUST FIX IT 104 N WEST ST DECHERD, TN 37324	147.00	0.00	147.00
		PrpAdr:	N WEST ST	104						
2021-0012979	08-018-	-018-	-	-	-032.00-P-002		JW'S AUTO & HOME REPAIR SE 145 MONROE FLOYD RD ESTILL SPRINGS, TN 37330	31.00	0.00	31.00
		PrpAdr:	MONROE FLOYD RD	145						
2021-0013076	20-056-P	-056-P	-C	-	-016.00-P-002		KEEPIN IT REEL 1202 MARKET ST W DECHERD, TN 37324	7.00	0.00	7.00
		PrpAdr:	MARKET ST	1202						
2021-0013188	04-122-	-122-	-	-	-018.05-P-002		KELLI'S 279 KEITH RD HUNTLAND, TN 37345	145.00	0.00	145.00
		PrpAdr:	PLEASANT RIDGE RD	208						
2021-0013277	10-057-	-057-	-	-	-004.05-P-003		KIDS WORLD 721 ISBELL LANE DECHERD, TN 37324	41.00	0.00	41.00
		PrpAdr:	ISBELL LN	721						
2021-0013420	04-123-	-123-	-	-	-053.01-P-002		KINSLOW CONCRETE CO 202 KINSLOW LN HUNTLAND, TN 37345	18.00	0.00	18.00
		PrpAdr:	KINSLOW LN	202						
2021-0013428	05-094-	-094-	-	-	-061.01-P-001		KINSLOW LAWN CARE 721 SYLER RD BELVIDERE, TN 37306	135.00	0.00	135.00
		PrpAdr:	SYLER RD	721						
2021-0013504	01-065-N	-065-N	-J	-	-010.00-P-002		KM CONSTRUCTION 109 MORRIS LANE WINCHESTER, TN 37398	52.00	0.00	52.00
		PrpAdr:	MORRIS LN	109						
2021-0013607	17-025-	-025-	-	-	-007.27-P-001		KOONTZ FLOORING 110 SHARON DR MANCHESTER, TN 37355	57.00	0.00	57.00
		PrpAdr:	OLD SPRING CRK RD	27						
2021-0013633	01-065-K	-065-K	-A	-	-003.00-P-001		KRIS LAFAVER 109 7TH AVE NE WINCHESTER, TN 37398	17.00	0.00	17.00
		PrpAdr:	7TH AVE	109						
2021-0013643	15-044-	-044-	-	-	-037.01-P-001		KS PREMIER PAINTING 111 11TH AVE NW WINCHESTER, TN 37398	43.00	0.00	43.00
		PrpAdr:	OLD TULLAHOMA RD	5996						
2021-0013644	18-069-L	-069-L	-A	-	-010.00-P-001		KSC CONSTRUCTION 95 BOB STEWMAN RD SEWANEE, TN 37375	32.00	0.00	32.00
		PrpAdr:	BOB STEWMAN RD	95						

Year Receipt	Di	Map	Ctl	Gp	Parcel	SI	Name/Mailing Address	Tax Amount	Paid Amount	Owed Amount
	1	2	1	2	No	ID				
2021-0013937	17-035-J	-035-O	-B	-025.00-P-002			LAVENDER LION SALON AND SP 467 LITTLE HURRICANE RD WINCHESTER, TN 37398	103.00	0.00	103.00
	PrpAdr:	MAIN ST 807								
2021-0013941	01-065-D	-065-D	-C	-002.05-P-002			LAWN & ORDER SPECIAL LAWN 1615 DINAH SHORE BLVD WINCHESTER, TN 37398	54.00	0.00	54.00
	PrpAdr:	DINAH SHORE BLVD 1615								
2021-0013967	20-056-O	-056-O	-F	-032.00-P-001			LAY N LOW CUSTOM BAGGERS 405 SPRING ST DECHERD, TN 37324	6.00	0.00	6.00
	PrpAdr:	SPRING ST 405								
2021-0014137	01-065-N	-065-N	-K	-018.00-P-012			LEVEL 10 CONSTRUCTION LLC 209 S JEFFERSON ST SUITE 1 WINCHESTER, TN 37398	8.00	0.00	8.00
	PrpAdr:	S JEFFERSON ST 209								
2021-0014205	07-008-P	-008-P	-B	-049.00-P-002			LIGGETT TROY D 488 SMITH LN TULLAHOMA, TN 37388	11.00	0.00	11.00
	PrpAdr:	SMITH LN 488								
2021-0014327	10-077-M	-077-M	-A	-014.00-P-006			LITTLE MUSTARD SEED BOUTIQ 207 CUMBERLAND ST COWAN, TN 37318	39.00	0.00	39.00
	PrpAdr:	CUMBERLAND ST 207								
2021-0014462	01-075-C	-075-C	-E	-016.00-P-007			LOS ALAMOS 586 S COLLEGE ST WINCHESTER, TN 37398	94.00	0.00	94.00
	PrpAdr:	COLLEGE ST S 586								
2021-0014552	10-057-	-057-	-	-036.02-P-001			LUTTRELL GARAGE DOOR, LLC PO BOX 237 WINCHESTER, TN 37398	13.00	0.00	13.00
	PrpAdr:	FLOYD LN 249								
2021-0014593	17-045-A	-045-B	-A	-011.00-P-001			LYNCH APPRAISAL SERVICES 128 HICKORY HILL DR ESTILL SPRINGS, TN 37330	18.00	0.00	18.00
	PrpAdr:	HICKORY HILL DR 128								
2021-0014654	19-027-	-027-	-	-033.00-P-001			M-1 SERVICES PO BOX 341 COWAN, TN 37318	2.00	0.00	2.00
	PrpAdr:	SHERILL RD 57								
2021-0014658	07-001-K	-001-K	-A	-035.07-P-001			MAC TN SPORTS MEMORABILIA 111 MYRA LN TULLAHOMA, TN 37388	9.00	0.00	9.00
	PrpAdr:	MYRA LN 111								
2021-0014942	07-015-	-015-	-	-050.08-P-001			MARTIN DRYWALL 5344 AWALT RD TULLAHOMA, TN 37388	77.00	0.00	77.00
	PrpAdr:	AWALT RD 5344								
2021-0015042	20-056-P	-056-P	-G	-017.00-P-001			MARTINEZ PAINTING CO 307 4TH AVE N DECHERD, TN 37324	7.00	0.00	7.00
	PrpAdr:	4TH AVE 307								
2021-0015049	02-073-	-073-	-	-048.03-P-001			MARTY MORRIS PLUMBING 306 N COLLEGE ST WINCHESTER, TN 37398	105.00	0.00	105.00
	PrpAdr:	LYNCHBURG RD 5915								
2021-0015131	17-026-	-026-	-	-046.05-P-003			MASTER'S CONSTRUCTION ART 1435 PRICE HOLLOW RD LYNCHBURG, TN 37352	32.00	0.00	32.00
	PrpAdr:	DUCKWORTH RD 974								
2021-0015280	20-065-D	-065-D	-B	-024.00-P-002			MAXWELLS HAMMER LLC 107 LAKEVIEW DR DECHERD, TN 37324	83.00	0.00	83.00
	PrpAdr:	LAKEVIEW DR 107								
2021-0015756	07-008-	-008-	-	-006.08-P-001			MCKINLEY DRYWALL 919 TURKEY CREEK DRIVE TULLAHOMA, TN 37388	38.00	0.00	38.00
	PrpAdr:	TURKEY CREEK DR 919								
2021-0015974	01-065-N	-065-N	-Q	-002.00-P-002			MESHED 106 1ST AVE SE	113.00	109.80	3.20
	PrpAdr:	1ST AVE 106								

Clerk & Master Export Listing

Year Receipt	Di	Map	Ctl	Gp	Parcel	SI	Name/Mailing Address	Tax Amount	Paid Amount	Owed Amount
	1	2	1	2	No	ID				
2021-0016063	08-012-A	-012-A	-A	-001.10-P-001			WINCHESTER, TN 37398 MIDSOUTH HEATING AND AIR 84 SHARON DR ESTILL SPRINGS, TN 37330	84.00	0.00	84.00
	PrpAdr:	SHARON DR	84							
2021-0016064	02-064-	-064-	-	-004.03-P-001			MIDSTATE AUTO GLASS 15 HUFFER RD WINCHESTER, TN 37398	112.00	0.00	112.00
	PrpAdr:	HUFFER RD	15							
2021-0016131	08-012-	-012-	-	-019.00-P-004			MILLER CONSTRUCTION 99 SIMPSON LN ESTILL SPRINGS, TN 37330	44.00	0.00	44.00
	PrpAdr:	SIMPSON LN	99							
2021-0016371	01-075-D	-075-D	-A	-001.02-P-001			ML & G CARWASH 6384 HILLSBORO VIOLA RD MANCHESTER, TN 37355	463.00	0.00	463.00
	PrpAdr:	COLLEGE ST	S	713						
2021-0016861	18-070-	-070-	-	-023.11-P-001			MOUNTAIN HOME SERVICES PO BOX 3131 SEWANEE, TN 37375	7.00	0.00	7.00
	PrpAdr:	LAUREL BRAE DR	520							
2021-0016868	11-096-	-096-	-	-079.00-P-001			MOUNTAIN VIEW DOCK & DECK 165 ROBINSON RD WINCHESTER, TN 37398	8.00	0.00	8.00
	PrpAdr:	ROBINSON RD	165							
2021-0016875	01-065-K	-065-K	-G	-002.00-P-009			MPD TRAILERS 345 DINAH SHORE BLVD WINCHESTER, TN 37398	12.00	0.00	12.00
	PrpAdr:	DINAH SHORE BLVD	345							
2021-0017014	17-035-B	-035-B	-C	-016.00-P-001			MYSTIC CRYSTALS AND CREATI 402 S MAIN ST ESTILL SPRINGS, TN 37330	10.00	0.00	10.00
	PrpAdr:	S MAIN ST	402							
2021-0017066	99-999-	-999-	-	-023.00-P-001			NAUZIES TREE SERVICE 5961 GREENTOWN RD TRACY CITY, TN 37387	497.00	0.00	497.00
	PrpAdr:	FRANKLIN COUNTY								
2021-0017181	10-077-E	-077-E	-C	-015.00-P-001			NEW LEAF TREE SERVICE 212 HINES ST COWAN, TN 37318	189.00	0.00	189.00
	PrpAdr:	HINES ST	212							
2021-0017214	07-015-	-015-	-	-088.00-P-001			NICHOLSON TRANSPORT 81 RIGGS LN TULLAHOMA, TN 37388	189.00	0.00	189.00
	PrpAdr:	RIGGS LN	81							
2021-0017696	01-075-	-075-	-	-053.00-P-001			PAMPERED PAWS PET CARE & G 145 EDGEWOOD LANE WINCHESTER, TN 37398	28.00	0.00	28.00
	PrpAdr:	EDGEWOOD LN	145							
2021-0017719	01-065-E	-065-E	-E	-001.00-P-003			PARADISE TRAVEL 125 BYPASS ROAD WINCHESTER, TN 37398	19.00	0.00	19.00
	PrpAdr:	BYPASS RD	125							
2021-0017858	10-057-	-057-	-	-004.06-P-001			PARTIN RACING 757 ISBELL LN DECHERD, TN 37324	10.00	0.00	10.00
	PrpAdr:	ISBELL LN	845							
2021-0018042	11-097-	-097-	-	-016.06-P-002			PAWSITIVE K9 CONNECTIONS 6587 HOLDERS CEMETERY RD WINCHESTER, TN 37398	10.00	0.00	10.00
	PrpAdr:	HOLDERS CEMETERY RD	6587							
2021-0018145	20-056-	-056-	-	-024.01-P-001			PECS CONSTRUCTION 1811 OLD ALTO HWY DECHERD, TN 37324	2,224.00	0.00	2,224.00
	PrpAdr:	OLD ALTO HWY	1811							
2021-0018432	17-025-	-025-	-	-007.22-P-001			PHILLIPS QUICK CAR LOCKOUT 989 SPRING CREEK RD ESTILL SPRINGS, TN 37330	5.00	0.00	5.00
	PrpAdr:	SPRING CREEK RD	989							
2021-0018536	01-065-N	-065-N	-S	-001.00-P-013			PIEZAN LLC	1.00	0.00	1.00

Year Receipt	Di	Map	Ctl	Gp	Parcel	SI	Name/Mailing Address	Tax Amount	Paid Amount	Owed Amount
	1	2	1	2	No	ID				
2021-0018748	17-016-	-016-	-	-	-062.36-P-001		44 JEFFERSON ST S WINCHESTER, TN 37398	18.00	0.00	18.00
	PrpAdr:	BONNER WAY	860				POWERS CUSTOM FLOORING INC 860 BONNER WAY ESTILL SPRINGS, TN 37330			
2021-0018805	15-034-	-034-	-	-	-063.16-P-001		PRECIOUS LITTLE ANGELS DAY 140 HONEY LANE ESTILL SPRINGS, TN 37330	45.00	0.00	45.00
	PrpAdr:	HONEY LN	140				ESTILL SPRINGS, TN 37330 PREMIUM LAWN CARE 602 W BROAD ST DECHERD, TN 37324			
2021-0018807	20-056-P	-056-P	-F	-	-011.00-P-001		PRESTIGE DRYWALL 418 WOODS EDGE RD WINCHESTER, TN 37398	39.00	0.00	39.00
	PrpAdr:	BROAD ST	602				PWI OF WINCHESTER 2629 DECHERD BLVD SUITE 6 WINCHESTER, TN 37398			
2021-0018825	01-055-P	-055-P	-C	-	-006.00-P-001		R & R CONSTRUCTION 355 JO LANE BELVIDERE, TN 37306	151.00	0.00	151.00
	PrpAdr:	WOODS EDGE RD	418				RADHE 2 INC DBA EZ STOP 105 BYPASS RD WINCHESTER, TN 37398			
2021-0019036	20-055-	-055-	-	-	-035.02-P-048		RCRUZ PO BOX 144 WINCHESTER, TN 37398	97.00	0.00	97.00
	PrpAdr:	DECHERD BLVD	2629				ROCKIN ROBYN'S HEMP COMPAN 1580 SPRING CRK RD ESTILL SPRINGS, TN 37330			
2021-0019093	05-094-	-094-	-	-	-071.02-P-001		ROCKGATE ASSISTED LIVING 328 W CUMBERLAND ST COWAN, TN 37318	10.00	0.00	10.00
	PrpAdr:	JO LN	355				ROCKIN ROBYN'S HEMP COMPAN 1580 SPRING CRK RD ESTILL SPRINGS, TN 37330			
2021-0019116	01-065-E	-065-E	-E	-	-001.00-P-018		RICK'S AUTO REPAIR 7269 OLD TULLAHOMA RD ESTILL SPRINGS, TN 37330	174.00	0.00	174.00
	PrpAdr:	BYPASS RD	(EZ STOP)	105			ROCKGATE ASSISTED LIVING 328 W CUMBERLAND ST COWAN, TN 37318			
2021-0019267	01-086-	-086-	-	-	-004.00-P-001		WINCHESTER, TN 37398	86.00	0.00	86.00
	PrpAdr:	DAVID CROCKETT HWY	71				ROCKIN ROBYN'S HEMP COMPAN 1580 SPRING CRK RD ESTILL SPRINGS, TN 37330			
2021-0019643	17-034-	-034-	-	-	-067.00-P-002		RODGER'S HAIR CARE CENTER 1041 S COLLEGE ST WINCHESTER, TN 37398	99.00	0.00	99.00
	PrpAdr:	OLD TULLAHOMA RD	7269				ROLLERSRYGHTS EXTRACTS 1782 PLEASANT GROVE RD ESTILL SPRINGS, TN 37330			
2021-0019988	10-077-N	-088-C	-A	-	-005.05-P-004		ROOTS 12569 SOLLACE FREEMAN HWY SEWANE, TN 37375	110.00	0.00	110.00
	PrpAdr:	CUMBERLAND ST	W 328				ROUSH MARK A 110 FRONT ST DECHERD, TN 37324			
2021-0019989	17-025-	-025-	-	-	-022.02-P-001		ROWE CLEANING SERVICE 323 ASIA ROAD WINCHESTER, TN 37398	14.00	0.00	14.00
	PrpAdr:	SPRING CRK RD	1580				RS-MACHINE 6540 CHESTNUT RIDGE ROAD WINCHESTER, TN 37398			
2021-0020000	01-075-D	-075-D	-F	-	-017.00-P-002		ROOTS 12569 SOLLACE FREEMAN HWY 12569	122.00	0.00	122.00
	PrpAdr:	COLLEGE ST	S 1041				SEWANE, TN 37375 ROUSH MARK A 110 FRONT ST DECHERD, TN 37324			
2021-0020099	15-033-	-033-	-	-	-008.00-P-001		ROWE CLEANING SERVICE 323 ASIA ROAD WINCHESTER, TN 37398	16.00	0.00	16.00
	PrpAdr:	PLEASANT GROVE RD	1782				SEWANE, TN 37375 ROUSH MARK A 110 FRONT ST DECHERD, TN 37324			
2021-0020142	18-069-F	-069-F	-A	-	-023.00-P-010		ROWE CLEANING SERVICE 323 ASIA ROAD WINCHESTER, TN 37398	91.00	0.00	91.00
	PrpAdr:	SOLLACE FREEMAN HWY	12569				SEWANE, TN 37375 ROUSH MARK A 110 FRONT ST DECHERD, TN 37324			
2021-0020214	15-044-	-044-	-	-	-153.00-P-001		ROWE CLEANING SERVICE 323 ASIA ROAD WINCHESTER, TN 37398	53.00	0.00	53.00
	PrpAdr:	OLD TULLAHOMA RD	4936				SEWANE, TN 37375 ROUSH MARK A 110 FRONT ST DECHERD, TN 37324			
2021-0020228	08-046-	-046-	-	-	-015.00-P-001		ROWE CLEANING SERVICE 323 ASIA ROAD WINCHESTER, TN 37398	73.00	0.00	73.00
	PrpAdr:	ASIA RD	323				SEWANE, TN 37375 ROUSH MARK A 110 FRONT ST DECHERD, TN 37324			
2021-0020258	14-032-	-042-	-	-	-003.01-P-001		ROWE CLEANING SERVICE 323 ASIA ROAD WINCHESTER, TN 37398	53.00	0.00	53.00
	PrpAdr:	CHESTNUT RIDGE RD	6540				SEWANE, TN 37375 ROUSH MARK A 110 FRONT ST DECHERD, TN 37324			

Clerk & Master Export Listing

Year Receipt	Di	Map	Ctl	Gp	Parcel	SI	Name/Mailing Address	Tax Amount	Paid Amount	Owed Amount
	1	2	1	2	No	ID				
2021-0020344	02-055-P	-055-P	-C	-012.00-P-001	306	WOODS EDGE RD	RUSSELL KEITH CONSTRUCTION 306 WOODS EDGE RD WINCHESTER, TN 37398	25.00	0.00	25.00
2021-0020379	01-065-E	-055-M	-B	-011.00-P-030	1933	DECHERD BLVD 1933	RUTHLESS TATTOO & PIERCING 1933 DECHERD BLVD DECHERD, TN 37324	34.00	0.00	34.00
2021-0020412	09-037-	-037-	-	-008.01-P-002	250	RAYMOND COWAN RD	S AND F AUTO 250 RAYMOND COWAN RD DECHERD, TN 37324	23.00	0.00	23.00
2021-0020415	10-057-	-057-	-	-006.00-P-001	631	FLOYD LANE	S&T LAWN SERVICE 631 FLOYD LANE DECHERD, TN 37324	138.00	0.00	138.00
2021-0020669	01-075-D	-075-D	-A	-003.00-P-003	609	COLLEGE ST	SCHARBERS GOLF CARTS 609 S COLLEGE ST WINCHESTER, TN 37398	8.00	0.00	8.00
2021-0020824	05-104-	-104-	-	-035.02-P-001	10697	DAVID CROCKETT PKWY 10697	SCOTT MAY'S CUSTOM DRYWALL 10697 DAVID CROCKETT PKWY BELVIDERE, TN 37306	71.00	0.00	71.00
2021-0020893	20-055-	-055-	-	-032.02-P-010	2590	DECHERD BLVD 2590	SECRET VAPE CITY OF WINCHE 2590 DECHERD BLVD DECHERD, TN 37324	34.00	0.00	34.00
2021-0020899	99-999-	-999-	-	-001.06-P-002		FRANKLIN COUNTY	SEELBACH AND COMPANY LLC PO BOX 987 LAWRENCEVILLE, GA 30046	4,319.00	0.00	4,319.00
2021-0020991	02-053-B	-043-O	-A	-024.00-P-001	127	HOLLY TREE DR 127	SERGEANTS QUALITY HOME SER PO BOX 1971 TULLAHOMA, TN 37388	58.00	0.00	58.00
2021-0020998	05-094-	-094-	-	-063.01-P-001	226	SYLER RD	SERVICES UNLIMITED 226 SYLER RD BELVIDERE, TN 37306	39.00	0.00	39.00
2021-0021001	01-055-P	-055-P	-C	-001.01-P-003	2000	OLD TULLAHOMA RD 2000	SETH GARRISON STUDIO 2000 OLD TULLAHOMA RD WINCHESTER, TN 37398	19.00	0.00	19.00
2021-0021004	14-022-G	-022-G	-A	-048.00-P-002	216	SAFLEY DR	SEW CUTE KREATIONS 216 SAFLEY DR TULLAHOMA, TN 37388	33.00	0.00	33.00
2021-0021026	01-065-N	-065-N	-T	-001.01-P-008	121	JEFFERSON ST 121	SFC 121 N JEFFERSON ST WINCHESTER, TN 37398	11.00	0.00	11.00
2021-0021027	01-065-N	-065-N	-T	-001.01-P-009	121	JEFFERSON ST 121	SFC LLC 121 N JEFFERSON STREET WINCHESTER, TN 37398	76.00	0.00	76.00
2021-0021054	02-063-A	-063-A	-A	-030.00-P-001	484	WILDWOOD TRCE 484	SHADOW ROSE PHOTOGRAPHY 484 WILDWOOD TRACE WINCHESTER, TN 37398	31.00	0.00	31.00
2021-0021098	15-044-	-044-	-	-051.03-P-001	86	FOX HOLLOW RD 86	SHARONS CLEANING SERVICE 86 FOX HOLLOW RD ESTILL SPRINGS, TN 37330	43.00	0.00	43.00
2021-0021300	01-065-N	-065-N	-O	-001.00-P-003	100	2ND AVE NE 100	SHINS MARTIAL ARTS 100 2ND AVE NE WINCHESTER, TN 37398	214.00	0.00	214.00
2021-0022147	01-065-E	-065-E	-E	-001.00-P-008	111	BYPASS RD 111	SMOKERS PARADISE 111 BYPASS RD	24.00	0.00	24.00

822

Clerk & Master Export Listing

Year Receipt	Di	Map	Ctl	Gp	Parcel	SI	Name/Mailing Address	Tax Amount	Paid Amount	Owed Amount
	1	2	1	2	No	ID				
2021-00222224	20-056-O	-056-O	-E	-006.00	-P-001		WINCHESTER, TN 37398 SONNY'S ON MAIN STREET 405 3RD AVE SE PrpAdr: MAIN ST 110	25.00	0.00	25.00
2021-00222322	01-065-N	-075-C	-D	-002.00	-P-002		WINCHESTER, TN 37398 SOUTHLAND DISTRIBUTORS P O BOX 1897 PrpAdr: COLLEGE ST S 404	12.00	0.00	12.00
2021-00222337	15-044-	-044-	-	-103.00	-P-001		AUBURNDALE, FL 33823 SPARE ELECTRIC 5442 OLD TULLAHOMA RD PrpAdr: OLD TULLAHOMA RD 5442	23.00	0.00	23.00
2021-00222548	01-086-H	-086-H	-A	-025.00	-P-001		WINCHESTER, TN 37398 STEELE CHAD 80 TANYA TERRACE PrpAdr: TANYA TER 80	228.00	0.00	228.00
2021-00222599	01-086-H	-086-H	-A	-025.00	-P-002		WINCHESTER, TN 37398 STEELE KRYSTLE 80 TANYA TERRACE PrpAdr: TANYA TER 80	219.00	0.00	219.00
2021-00222747	09-049-	-049-	-	-033.01	-P-002		WINCHESTER, TN 37398 STEPHENS LLC 2517 ROARKS COVE RD PrpAdr: ROARKS COVE RD 2517	78.00	0.00	78.00
2021-0023020	03-082-	-082-	-	-021.28	-P-001		DECHERD, TN 37324 STINES SKID STEER SERVICE 283 STEELE LN PrpAdr: STEELE LN 283	1,219.00	0.00	1,219.00
2021-0023239	01-065-N	-065-N	-T	-001.01	-P-010		BELVIDERE, TN 37306 STUDIO 29 ELEVEN 492 GREENVILLE PIKE PrpAdr: JEFFERSON ST 123	7.00	0.00	7.00
2021-0023389	01-075-	-075-	-	-008.04	-P-001		SUN INDUSTRIES 245 CREASMAN DR PrpAdr: CREASMAN DR 245	1,714.00	0.00	1,714.00
2021-0023396	01-076-	-076-	-	-010.01	-P-001		WINCHESTER, TN 37398 SUNRISE CONSTRUCTION 357 ARNOLD FARM RD PrpAdr: ARNOLD FARM RD 357	40.00	0.00	40.00
2021-0023457	08-012-	-012-	-	-014.01	-P-002		WINCHESTER, TN 37398 SWANN HEATING & COOLING 326 LIGHTFOOT LN PrpAdr: LIGHTFOOT LN 326	25.00	0.00	25.00
2021-0023581	01-055-	-055-	-	-061.00	-P-001		ESTILL SPRINGS, TN 37330 T AND S ROOFING 200 RIVA LAKE RD PrpAdr: RIVA LAKE RD 200	42.00	0.00	42.00
2021-0023586	07-016-	-016-	-	-003.01	-P-002		WINCHESTER, TN 37398 T-N-P ODDS & ENDS LLC 113 VEALS PL PrpAdr: COOK RD 888	40.00	0.00	40.00
2021-0023604	17-025-	-025-	-	-006.10	-P-001		MURFREESBORO, TN 37127 TAMMYS CUSTOM EMBROIDERY 139 TAYLOR RD PrpAdr: TAYLOR RD 139	380.00	0.00	380.00
2021-0023633	99-999-	-999-	-	-001.05	-P-002		ESTILL SPRINGS, TN 37330 TARGET GUNS LLC 209 S JEFFERSON ST #1036 PrpAdr: FRANKLIN CO DR 31	13.00	0.00	13.00
2021-0023641	03-092-	-092-	-	-006.01	-P-001		WINCHESTER, TN 37398 TATE CONCRETE & MORE 5515 LEXIE-BEANS CREEK RD PrpAdr: LEXIE-BEANS CRK RD 5515	43.00	0.00	43.00
2021-0023829	18-069-E	-069-E	-A	-004.00	-P-002		BELVIDERE, TN 37306 TAYLORS MERCANTILE P O BOX 877 PrpAdr: UNIVERSITY AVE	2,658.00	0.00	2,658.00
2021-0023857	01-064-	-064-	-	-084.00	-P-003		SEWANEE, TN 37375 TENNESSEE AERIAL PHOTOGRAP PrpAdr: UNIVERSITY AVE	139.00	0.00	139.00

Clerk & Master Export Listing

Year Receipt	Di	Map	Ctl	Gp	Parcel	SI	Name/Mailing Address	Tax Amount	Paid Amount	Owed Amount
	1	2	1	2	No	ID				
	PrpAdr:	BIRDSONG LN 10					10 BIRDSONG LN WINCHESTER, TN 37398			
2021-0023948	07-008-	-008-	-	-054.03-P-001			THE HEATHEN ENT 12571 OLD TULLAHOMA RD TULLAHOMA, TN 37388	20.00	0.00	20.00
2021-0023964	99-999-	-999-	-	-510.00-P-004			THE TREE SHEPHERDS 1477 TATE TRAIL SEWANEE, TN 37375	10.00	0.00	10.00
2021-0023965	15-044-E	-044-E	-A	-003.00-P-001			THE TRIM COMPANY 2451 LOCKMILLER RD ESTILL SPRINGS, TN 37330	9.00	0.00	9.00
2021-0023977	01-065-K	-065-K	-G	-006.00-P-005			THIS & THAT THRIFT STORE 204 PORTER ST WINCHESTER, TN 37398	6.00	0.00	6.00
2021-0024102	04-123-	-123-	-	-051.01-P-003			THOMPSON LOGISTICS GROUP, PO BOX159 HUNTLAND, TN 37345	6.00	0.00	6.00
2021-0024127	17-035-B	-035-B	-C	-007.03-P-001			THOMPSON RENOVATION 203 CIRCLE DR ESTILL SPRINGS, TN 37330	32.00	0.00	32.00
2021-0024350	07-015-	-015-	-	-060.02-P-001			TITAN TRANSPORT & TOW 5425 AWALT RD TULLAHOMA, TN 37388	42.00	0.00	42.00
2021-0024359	16-106-	-106-	-	-021.08-P-001			TLC SIDING & WINDOWS 111 COMMUNITY LN BELVIDERE, TN 37306	66.00	0.00	66.00
2021-0024424	02-064-	-064-	-	-035.03-P-001			TOP 2 BOTTOM SERVICE 34 CARSON LN WINCHESTER, TN 37398	91.00	0.00	91.00
2021-0024444	04-133-A	-133-A	-B	-021.00-P-002			TOWN & COUNTRY RESTAURANT 234 OLD STAGE ROAD HUNTLAND, TN 37345	16.00	0.00	16.00
2021-0024496	10-077-M	-077-M	-B	-014.00-P-002			TREASURES OF THE ESTATE LL 205 COWAN ST E COWAN, TN 37318	4.00	0.00	4.00
2021-0024506	17-024-B	-024-B	-A	-052.00-P-001			TRI COUNTY WASTE REMOVAL PO BOX 423 ESTILL SPRINGS, TN 37330	86.00	0.00	86.00
2021-0024778	01-065-N	-065-N	-B	-026.00-P-001			TWO BROTHERS FENCE & DECK 308 N HIGH ST WINCHESTER, TN 37398	26.00	0.00	26.00
2021-0024794	04-123-	-123-	-	-065.01-P-003			UNDERCUTTERS TREE SERVICE 88 OLD BEANS CRK RD HUNTLAND, TN 37345	310.00	0.00	310.00
2021-0024954	03-072-	-072-	-	-052.00-P-001			VANZANT HOME BUILDERS 756 VERNON RIDGE RD BELVIDERE, TN 37306	63.00	0.00	63.00
2021-0025060	99-999-	-999-	-	-200.00-P-009			VGS MANAGEMENT SERVICES 2920 N GREEN VALLEY PKWY HENDERSON, NV 89014	58.00	0.00	58.00
2021-0025336	19-046-	-046-	-	-031.04-P-002			WALLS CONCRETE 282 HESSEY BRANCH RD DECHERD, TN 37324	16.00	0.00	16.00

Clerk & Master Export Listing

Year Receipt	Di	Map	Ctl	Gp	Parcel No	SI ID	Name/Mailing Address	Tax Amount	Paid Amount	Owed Amount
2021-0025599	07-008-	-008-	-	-079.00-P-003	2421 HARPO RD		WAYNE'S WORKS 2421 HARPO RD MANCHESTER, TN 37355	134.00	0.00	134.00
2021-0025691	20-056-I	-056-P	-G	-002.00-P-001	319 8TH AVE N		WELLS COMPLETE GUTTER CARE 319 8TH AVE N DECHERD, TN 37324	47.00	0.00	47.00
2021-0025721	01-045-	-045-	-	-025.05-P-001	125 PARKS LN		WELLWOOD FARMS 125 PARKS LN WINCHESTER, TN 37398	50.00	0.00	50.00
2021-0025726	01-076-	-076-	-	-040.11-P-002	434 SHADOWBROOK RD		WENDY'S BREAKFAST & LUNCH 434 SHADOWBROOK RD WINCHESTER, TN 37398	24.00	0.00	24.00
2021-0025742	02-073-	-123-	-	-075.01-P-003	461 JOHN HUNTER HWY		WESLEY HOME IMPROVEMENT 461 JOHN HUNTER HWY ELORA, TN 37328	35.00	0.00	35.00
2021-0026348	04-133-A	-133-A	-B	-014.00-P-002	2807 WINCHESTER HIGHWAY		WINGS & THINGS 2807 WINCHESTER HIGHWAY FLINTVILLE, TN 37335	274.00	0.00	274.00
2021-0026373	01-075-E	-075-E	-A	-001.01-P-001	903 JEFFERSON ST S		WINTON DRYWALL 903 JEFFERSON ST S WINCHESTER, TN 37398	13.00	0.00	13.00
2021-0026628	99-999-	-999-	-	-020.15-P-027	WORKING WINDOWS		WORKING WINDOWS 330 MOUNTAIN VIEW DR WHITWELL, TN 37397	277.00	0.00	277.00
2021-0026757	01-045-	-045-	-	-022.04-P-002	2618 OLD ESTILL SPRINGS RD		YARLETTS AUTO DETAILING 2618 OLD ESTILL SPRINGS RD WINCHESTER, TN 37398	8.00	0.00	8.00
2021-0026786	07-008-A	-008-A	-A	-006.00-P-001	111 LEMONT LANE		YELLOW DOG FLAG COMPANY 111 LEMONT LANE TULLAHOMA, TN 37388	14.00	0.00	14.00
2021-0026860	07-009-G	-009-G	-A	-001.00-P-001	417 1ST AVE NW		YOUNIQUE AUTO PAINT AND BO 417 1ST AVE NW WINCHESTER, TN 37398	113.00	0.00	113.00
Totals:								345,039.96	16,772.48	328,267.48


* End of Report: Franklin County Trustee *

CHANCERY COURT
SUMMARY OF QUARTERLY REPORTS
THIRD QUARTER 2022-2023

Franklin County

24000 (Litigation Tax, Delinquent Taxes, Officer Costs, Data)	\$ 170,897.71
29900 (Fees and Commissions)	44,896.51
TOTAL	\$ <u>215,794.22</u>

This 10th day of April, 2023.



Tappy Bailey
Clerk & Master

FRANKLIN COUNTY CLERK
 GENERAL LEDGER - FINANCIAL REPORT
 YEAR FORMAT
 FISCAL YEAR 2023 - PERIOD ENDING 03/31/2023

ACCT	DESCRIPTION	GENERAL	RECEIPTS	DISBURSEMENTS	COMMISSIONS	TRANSFERS IN	TRANSFERS OUT	ENDING BALANCE
21000	CURRENT LIABILITIES							
21420	ESCROW	.00	.00	.00	.00	.00	.00	.00
	*** SUB-TOTAL ***	.00	.00	.00	.00	.00	.00	.00
22000	OTHER LIABILITIES							
22100	BUSINESS TAX REV/GROSS RECEIPT	.00	.00	.00	.00	.00	.00	.00
22101	BUSINESS TAX INTEREST	.00	.00	.00	.00	.00	.00	.00
22102	BUSINESS TAX PENALTY	.00	.00	.00	.00	.00	.00	.00
22103	BUSINESS TAX ADJUSTMENTS	.00	.00	.00	.00	.00	.00	.00
22500	BUSINESS TAX - STATE GROSS	.00	.00	.00	.00	.00	.00	.00
22501	BUSINESS TAX - STATE INTEREST	.00	.00	.00	.00	.00	.00	.00
22502	BUSINESS TAX - STATE PENALTY	.00	.00	.00	.00	.00	.00	.00
22503	BUSINESS TAX - STATE ADJUSTS	.00	.00	.00	.00	.00	.00	.00
	*** SUB-TOTAL ***	.00	.00	.00	.00	.00	.00	.00
23000	DUE TO STATE OF TENNESSEE							
23110	BUSINESS TAX DUE STATE	.00	.00	.00	.00	.00	.00	.00
23111	LITIGATION TAX - STATE	.00	.00	.00	.00	.00	.00	.00
23130	STATE SALES TAX - AUTO	.00	1,691,254.50	1,691,254.50	89,013.40	.00	.00	.00
23131	LOCAL SALES TAX - AUTO	.00	85,241.54	80,979.46	4,262.08	.00	.00	.00
23132	STATE SALES TAX - BOAT	.00	139,942.13	132,945.03	6,997.10	.00	.00	.00
23133	LOCAL SALES TAX - BOAT	.00	8,083.45	7,679.27	404.18	.00	.00	.00
23134	AUTO-STATE SINGLE ARTICLE	.00	64,367.12	61,148.77	3,218.35	.00	.00	.00
23135	BOAT-STATE SINGLE ARTICLE	.00	5,753.23	5,465.58	287.65	.00	.00	.00
23145	MFG HOME INSTALLATION PERMITS	.00	333.00	333.00	.00	.00	.00	.00
23150	MARRIAGE LICENSE DUE STATE	.00	2,955.00	2,807.25	147.75	.00	.00	.00
23151	STATE PREMARITAL TRAINING	.00	9,420.00	9,420.00	.00	.00	.00	.00
23160	MVD - STATE REGISTRATIONS	.00	381,323.72	381,323.72	.00	.00	.00	.00
23163	EIVS NOTICE STATE	.00	4,375.00	4,375.00	.00	.00	.00	.00
23165	MVD - RENEWALS	.00	333,184.15	333,184.15	.00	.00	.00	.00
23168	Electric Vehicle Fee	.00	3,158.25	3,158.25	.00	.00	.00	.00
23170	MVD - TITLE APPL - STATE	.00	88,787.00	88,787.00	.00	.00	.00	.00
23171	REPLACE TITLES/NOTING OF LIEN	.00	.00	.00	.00	.00	.00	.00
23175	RETIREMENT	.00	.00	.00	.00	.00	.00	.00
23300	NOTARY COMMISSIONS	.00	385.00	350.00	.00	.00	.00	.00
23405	GUN PERMIT - SAFETY	.00	.00	.00	.00	.00	.00	.00
	*** SUB-TOTAL ***	-45.00	2,907,576.49	2,803,210.98	104,330.51	.00	.00	-80.00
24000	DUE TO COUNTY TRUSTEE							
24110	BUSINESS TAX DUE COUNTY	.00	.00	.00	.00	.00	.00	.00
24140	LITIGATION TAX - GENERAL COUNTY	.00	.00	.00	.00	.00	.00	.00
24150	LITIGATION TAX-SPECIAL PURPOSE	.00	.00	.00	.00	.00	.00	.00
24210	MARRIAGE LICENSE - COUNTY	.00	1,970.00	1,871.50	98.50	.00	.00	.00
24221	BEER ANNUAL RENEWALS	.00	2,908.25	2,762.84	145.41	.00	.00	.00
24295	Racetrack License Fee	.00	.00	.00	.00	.00	.00	.00
24296	Racetrack Renewal Fee	.00	.00	.00	.00	.00	.00	.00

FRANKLIN COUNTY CLERK
GENERAL LEDGER - FINANCIAL REPORT
YEAR FORMAT

FISCAL YEAR 2023 - PERIOD ENDING 03/31/2023

ACCT	DESCRIPTION	BEGINNING BALANCE	GENERAL	RECEIPTS	DISBURSEMENTS	COMMISSIONS	TRANSFERS IN	TRANSFERS OUT	ENDING BALANCE
24310	REALITY PROGRAM	.00	.00	.00	.00	.00	.00	.00	.00
24320	JUVENILE FINES	.00	.00	.00	.00	.00	.00	.00	.00
24490	OTHER COUNTY COLLECTIONS	.00	.00	.00	.00	.00	.00	.00	.00
24492	HELPING SCHOOLS	.00	.00	468.80	468.80	.00	.00	.00	.00
	*** SUB-TOTAL ***	.00	.00	5,347.05	5,103.14	243.91	.00	.00	.00
26000	DUE TO LITIGANTS, HEIRS, & OTHERS								
26010	ML Specialty Certificate	.00	.00	.00	.00	.00	.00	.00	.00
26300	CHILD SUPPORT DUE FAMILIES	.00	.00	.00	.00	.00	.00	.00	.00
26301	JUVENILE RESTITUTION/PROCESS	.00	.00	.00	.00	.00	.00	.00	.00
26303	INVESTMENTS(HEIRS,LITIG,OTHER)	.00	.00	.00	.00	.00	.00	.00	.00
26310	PUBLICATIONS	.00	.00	.00	.00	.00	.00	.00	.00
26311	REFUNDS	.00	.00	8,785.04	8,785.04	.00	.00	.00	.00
26312		.00	.00	.00	.00	.00	.00	.00	.00
26315	CONTRIBUTIONS - ORGAN DONOR PR	.00	.00	1,109.32	1,109.32	.00	.00	.00	.00
26401	CREDIT CARD FEES - BIS	.00	.00	7,067.75	7,067.75	.00	.00	.00	.00
26405	CREDIT CARD - BANK	.00	.00	14,947.96	14,947.96	.00	.00	.00	.00
	*** SUB-TOTAL ***	.00	.00	31,910.07	31,910.07	.00	.00	.00	.00
29900	FEE & COMMISSION ACCOUNT								
29900	CLERK'S FEES/COMMISSIONS	-2,754.70	.00	188,850.74	313,011.86	-104,574.42	-19,586.70	.00	-2,754.70
29901	COMPUTER FEES EARMARK	.00	.00	1,800.00	1,905.00	.00	-105.00	.00	.00
29902	DATA PROCESSING FEES EARMARK	.00	.00	.00	4,625.65	.00	-4,625.65	.00	.00
29951	TITLE RECAP EARMARKS	.00	.00	2,150.95	2,150.95	.00	.00	.00	.00
29955	EIVS NOTICE COUNTY EARMARK	.00	.00	1,080.00	2,588.35	.00	-1,508.35	.00	.00
29957	EARMARK TITLE LOCAL 3	.00	.00	28,664.75	28,664.75	.00	.00	.00	.00
	*** SUB-TOTAL ***	-2,754.70	.00	222,526.44	352,926.56	-104,574.42	-25,825.70	.00	-2,754.70
	*** TOTAL ***	-2,799.70	.00	3,167,360.05	3,193,150.75	.00	-25,825.70	.00	-2,834.70

FRANKLIN COUNTY CLERK
GENERAL LEDGER - FINANCIAL REPORT
YEAR FORMAT
FISCAL YEAR 2023 - PERIOD ENDING 03/31/2023

ACCT DESCRIPTION	BEGINNING BALANCE	GENERAL	RECEIPTS	DISBURSEMENTS	COMMISSIONS	TRANSFERS IN	TRANSFERS OUT	ENDING BALANCE
SUMMARY OF ASSETS:								
CASH ON HAND	1,275.00							1,275.00
CITIZENS COMMUNITY BANK	45.00							80.00
CREDIT CARDS	.00							.00
RETURN CK RECEIVABLE	1,479.70							1,479.70
TITLE GIFT VOUCHER	.00							.00
RENEWAL GIFT VOUCHER	.00							.00
*** TOTAL ***	2,799.70							2,834.70

THIS REPORT IS SUBMITTED IN ACCORDANCE WITH REQUIREMENTS OF SECTION 5-8-505, AND/OR 67-5-1902, TENNESSEE CODE ANNOTATED, AND TO THE BEST OF MY KNOWLEDGE AND BELIEF ACCURATELY REFLECTS TRANSACTIONS OF THIS OFFICE FOR THE PERIOD ENDING MARCH 31, 2023.

Tina Sanders
(Signature)
County Clerk
(Title)

April 5, 2023
(Date)

This report is to be filed with the County Executive and County Clerk.

Filed *April 3, 2023*
TINA SANDERS
FRANKLIN COUNTY CLERK
WINCHESTER, TN 37398


FRANKLIN COUNTY PLANNING & ZONING DEPARTMENT
 NO. 1 SOUTH JEFFERSON STREET, COURTHOUSE BASEMENT ROOM 109
 WINCHESTER, TENNESSEE 37398

QUARTERLY REPORT
 FOR THE THIRD QUARTER OF FISCAL YEAR 2022 – 2023

	January	February	March
PERMITTED TAXABLE ESTIMATED PROPERTY IMPROVEMENT	\$5,195,000.00	\$2,784,900.00	\$5,191,200.00
TOTAL FEES COLLECTED	\$11,800.00	\$7,110.00	\$14,650.00
RESIDENTIAL # OF PERMITS	16	7	18
\$ OF PERMITS	\$8000.00	\$2,900.00	\$8350.00
COMMERCIAL # OF PERMITS	0	0	2
\$ OF PERMITS	\$00.00	\$00.00	\$1200.00
INDUSTRIAL # OF PERMITS	0	0	0
\$ OF PERMITS	\$00.00	\$00.00	\$00.00
ADDITIONS, MISC. # OF PERMITS	6	13	15
\$ OF PERMITS	\$600.00	\$1250.00	\$1500.00
CASES # OF CASES	14	23	19
\$ OF CASES	\$3200.00	\$2960.00	\$3600.00

F.C. BOARD OF ZONING APPEALS MET: January 19, 2023 at 6:00PM
 February 16, 2023 no meeting/inclement weather
 March 16, 2023 at 6:00PM

F.C. REGIONAL PLANNING COMMISSION MET: January 31, 2023 at 6:00PM
 February 28, 2023 at 6:00PM
 March 28, 2023 at 6:00PM



 Janet Petrunich
 Director/Building Commissioner

Franklin County REC/PAV Dept.

3rd Quarter Report FY 2022-2023

- We have an offer on the AG Pavilion that we are exploring. The company that wants to purchase the land is wanting to divide the building into different companies. Before any decision is made the potential of selling will have to go in front of the pavilion board and then if it's the commission's and the county Mayor's wish, the building will be auctioned.
- Dry Creek beach is seeing a moderate overhaul with a new metal roof going on the main pavilion closest to the water and the creosote timbers on the beach being replaced. Jackson's Nursery just donated about \$1,500.00 dollars' worth of trees to be displayed along old Hwy 50.
- The beach will open May 26th for the Memorial Day weekend and close at the end of Labor Day weekend.
- We will be accepting bids for a food truck vendor to have sole concession rights at the beach for the summer season. The proceeds will go back into the maintenance and operation of the beach.
- The Farmers' Mkt pavilion continues to be a success with the Farmers' Mkt. soon to be in full season. We have it rented to the Republican party the 20th of April for their Spring meeting.

Very Respectfully,



FC REC/PAV Director: William Anderson

Franklin County, Tennessee
Office Of The Register Of Deeds
Financial Report

For The Period Of 01/01/2023 - 03/31/2023

Account Description	Beginning Balance	Adjustments	Receipts	Transfers In	Disbursements	Transfers Out	Commission Transfers	Ending Balance
MORTGAGE TAX	0.00	0.00	104370.91	0.00	101865.99	0.00	2504.92	0.00
CONVEYANCE TAX	0.00	0.00	237397.23	0.00	231699.71	0.00	5697.52	0.00
DP FEES	0.00	0.00	3878.00	0.00	3878.00	0.00	0.00	0.00
REGISTER'S FEES	0.00	0.00	666.00	0.00	666.00	0.00	0.00	0.00
RECORDING FEES	-1030.00	-149.72	45519.00	0.00	53593.16	0.00	-8202.44	-1308.00
LATE FEES	0.00	0.00	0.00	0.00	0.00	0.00	0.00	0.00
MISCELLANEOUS FEES	0.00	0.00	173.40	0.00	173.40	0.00	0.00	0.00
REFUNDS	0.00	0.00	0.00	0.00	0.00	0.00	0.00	0.00
OVER/SHORT	0.00	0.00	71.00	0.00	71.00	0.00	0.00	0.00
ESCROW	-1055.07	0.00	442.50	0.00	399.06	0.00	0.00	-1098.51
CR/DB CARD FEES	0.00	0.00	126.65	0.00	126.65	0.00	0.00	0.00
TOTALS:	-2085.07	-149.72	392644.69	0.00	392472.97	0.00	0.00	-2406.51
SUMMARY OF ASSETS:								
CASH ON HAND	850.00							850.00
CASH IN BANK	1055.07							1098.51
ACCOUNTS RECEIVABLE	180.00							458.00
TOTALS:	2085.07							2406.51

This report is submitted in accordance with requirements of Sections 5-8-505 and /or 67-5-1902, as amended, Tennessee Code Annotated, and to the best of my knowledge, information and belief accurately reflect transactions of this office for the period 01/01/2023 through 03/31/2023.

Denise Marshall
Register of Deeds 4-4-23 Date

County Mayor Date

County Clerk Date

Filed April 3, 23
TINA SANDERS
FRANKLIN COUNTY CLERK
WINCHESTER, TN 37398

FRANKLIN COUNTY SHERIFFS OFFICE
January, February, and March 2023
^{3rd} QUARTER FISCAL YEAR 2022-2023

Total number of persons arrested (FCSO only) 468

Total persons arrested and brought in from other departments 181

Prisoner days served (General Sessions Sentences) 704

Prisoner days served (State prisoners serving jail time in our facility) 2,047

Total Inmates housed this quarter 12,150

State & Criminal Warrants Served 1,391

Total Attempts to Serve 3,341

Out of County Trips Made 193

Total Number of Funerals Escorted 44

Traffic Accidents with Injuries 64

Traffic Accidents without Injuries 128

Business, Church, and School Areas Checked 2,281

Traffic Enforcement 821

DUI Arrest 21

Drug Cases 23

Criminal Cases Investigated 136

Criminal Cases Cleared 64

Violent Crimes (murder, rape, agg. Assault, armed robbery, agg. Burglary, etc.)24

Cash received for serving papers, offense & accident reports \$5,591.14

Franklin County Solid Waste

3rd Quarter Report FY 2022-2023

- Our price per ton has reached just over \$55.00 per ton as of April 1st. This means that our line item for next FY for waste removal will increase to over \$610,000.00 dollars. Middle Point landfill in Murfreesboro operated by Republic has finally admitted that they have less than 5 years left before the landfill is full. Middle Point going away could potentially mean that waste prices could raise another 30 percent in the next 5 years.
- The ISWA (waste authority) under my direction is getting out in front of the issue as much as feasible possibly by taking over the operations of the local transfer stations in Estill Springs and Fayetteville. This will allow the Waste Authority more leverage and increased range to solicit bids for waste removal thereby insuring the best price for our region.
- I have been in very initial talks through third parties with a major cement company that will soon be expanding in our area. This group is very much open to exploring RDF (Refused Derived Fuel) to be used in their cement kiln once it is operational in the next five years. I will have our environmental consultants study the feasibility of this during the next FY.
- I will be coming to the Commission in the near future requesting a GUARENTOR for the capitol costs of the Waste Authority to be able to take over daily operation of the transfer stations. Each member of the authority will be responsible for guaranteeing the loan for their amount of usage per Anum / ton.
- Our wood waste operation is in full swing and we are now known as the biggest wood waste operation in our 5-county region of the state. The proceeds from this operation along with the proceeds from the sale of recycling material have been able to cover 2/3 of the cost to dispose of our counties waste. It will continue to grow and expand.

Very Respectfully,



FCSW Director: William Anderson

**‘FRANKLIN COUNTY SOLID WASTE BOARD
MEETING MINUTES
FOR
March 13, 2023**

I.) CALL TO ORDER:

The Franklin County Solid Waste Board was called to order by Chairman Monica Jeffers, March 13, 2023 at 9:00 a.m., at the F.C. Solid Waste Management office.
Members Present: Monica Jeffers, Charlie Brown, Bruce McMillan, William Anderson
Others Present: Melissa Woodall Solid Waste Administrative Assistant

II.) APPROVAL OF MINUTES:

Motion made: Mr. Brown to approve the minutes for February 13, 2023 as Received. **Seconded by Mr. McMillan All Ay Motion Approved.**

III.) MANAGER REPORTS:

A. Recycling Report – Recycling tons are up a little so we may face an estimated \$130,000.00 short fall not as bad as first expected.

B. FY - January's total was 985 ton which is the highest we have seen in 9 years. We think the increase was due to Winchester trash pickup not running but half weeks so those residents brought trash to us. February's tonnage was 740 tons which will be around \$40,000.00 for garbage disposal.

C. Tire Report- Tires are the same.

D. Budget. – Mr. Anderson stated we are where we should be at this time of year. He will have to move money to line 338 Maintenance & Repair of Vehicles to cover cost that we have been having with problems in DEF systems on trucks and equipment this year. Also our mechanic that we use is having to increase his labor cost which he hasn't done in years.

IV.) APPROVAL OF REPORTS:

Motion made: Mr. McMillan to approve the Manger Reports
Seconded by Mr. Brown All Ay Motion Approved

V.) OLD BUSINESS : N/A

V.) NEW BUSINESS:

A. New equipment update: We have received our new loader it is working great. We have ordered the recycling equipment. We ordered 3 -30 yard open tops, 13- 8 yard frontload bins and 1 recycle box. Mr. Anderson stated he has asked for an inspection on the equipment that was purchased for Highway Dept. and Sherriff's Office so as soon as the inspections are done we will get 100% of that back from state. New shop truck should be here in June. We delivered cardboard bins to Sewanee and Huntland last week so everyone should have containers now

- B. The Sheriff's office is having an auction in April we plan on adding these items to the Auction, Wood Chipper should bring estimated 150,000. 2007 Ford Escape and the 2005 Ford Service Truck both which need repairs probably won't bring much, and when we receive new grinder we will sell old grinder which should bring estimated 350,000.00
- C. Our household Hazardous Waste day is set for March 25, 2023 8am to 1 pm here at the Joyce Lane facility.

ADJOURNMENT:

**Motion to adjourn made by Mr. McMillan . Seconded by. Mr. Brown all Ayes
Motion carried. The meeting was adjourned at 10:00 a.m.**

Respectfully submitted,

**Commissioner Monica Jeffers
Chairman**

**Melissa Hill Woodall
Administrative Assistant**

(Attachment A) **MONTHLY RECYCLING REPORT**
FY 22-23 54.05

MARCH 2023				YTD		FY 2021-2022	
ITEM SOLD	TONS	CURRENT PRICE	TOTAL \$	TONS	TOTALS	TONS	TOTAL \$
CARDBOARD	154.36	35/55	6,522.75	728.30	51,801.24	1132.34	201,155.67
NEWS		35/65		43.38	2,594.00	132.87	17,869.00
SHRED/BOOK		65.00		18.33	1,191.13		
FERROUS METAL	26.07	130/.065	5,996.10	241.66	39,935.20	314.80	54,171.96
ALUMINUM		1100 /.55		8.95	11,083.68	11.15	17,137.62
PLASTIC		20.00/.01		57.18	2,401.45	73.33	6,599.74
ELECTRONIC 1				7.57		16.46	
ELECTRONIC 2				7.19		13.50	
COMM WOOD	154.30		9,955.80	1,272.01	81,649.30	2,255.04	103,596.69
WOOD SERVICES	582.98		12,165.95	2,026.80	43,139.23	1,716.14	32,208.48
TEXTILES				9.17		9.25	
SUB-TOTAL	917.71		34,640.60	4,420.54	233,795.23	5,674.88	432,739.16
OIL				6.58		12.55	
TIRES	23.17		485.00	317.41	6,552.00	360.12	6,644.00
TOTALS	940.88		35,125.60	4,744.53	240,347.23	6,047.55	439,383.16

YTD Avoided Expense **ytd = \$ 256,441.84**

YTD Adjusted Total Savings **\$ 496,789.07**

YTD Avoided Expense {YTD Tonnage \$54.05} = \$ 256,441.84

FY COMPAIRSONS

FY 2023-2024 00.00

FY 2022-2023 54.05

FY 2021-2022 53.09

900.28MONTH	TOTAL TONNAGE	TIPPING FEE	TOTAL TONNAGE	TIPPING FEE	TOTAL TONNAGE	TIPPING FEE
JUL			824.15	44,545.59	902.46	47,911.77
AUG			900.28	48,660.35	867.17	46,038.24
SEPT			829.82	44,851.97	853.19	45,296.02
OCT			810.00	43,780.73	791.02	41,995.44
NOV			860.51	46,510.64	852.79	45,274.81
DEC			740.47	40,022.48	833.15	44,232.05
JAN			996.59	53,965.05	805.73	42,896.65
FEB			738.46	39,913.93	687.88	36/519.79
MAR					884.39	46,952.49
APR					799.79	43,228.78
MAY					874.34	47,258.23
JUN					895.27	48,389.52
TOTAL					10,047.18	535,993.79

ATTACHMENT B

WASTE TIRE REPORT

MONTH: MARCH 2023

GENERATOR	PASSENGER	SEMI	TRACTOR AGRICULTURAL	TOTAL TIRES
CO-OP DECHERD				
CO-OP HUNTLAND				
HEATH OIL	630	16		646
WAL-MART	606			606
PIONEER EQUIP				
RUSSELL B CHEVY	37			37
RUSSELL B DODGE				
RUSSELL B FORD				
BULK	165	31		196
FLEET	11		2	13
JUANS & JURITAS				
CJs AUTOMOTIVE				
TOTAL TIRES	1449	47	2	1498

MONTHLY TIPPING FEES FOR TIRE- \$485.00
TONAGE 23.17 TON

ATCH: C

Republic Services
750 E Jefferson Pike
Murfreesboro, TN 37130



2022 MAR 15 PM 1:07

Franklin County Finance Dept
PO Box 518
Winchester, TN 37398

March 22, 2023

To whom it may concern:

Republic Services would like to express its sincere appreciation for being able to handle your waste disposal needs. We understand that we must earn your business, and we are proud of our role in supporting businesses and communities from coast to coast.

Though we are constantly working to provide you the best service at the most economical price, certain costs involved in providing waste disposal services continue to increase. Significant increases in insurance, equipment and fuel have resulted in higher costs required to service our customers. As a result, effective April 1, 2023, the ISWA member rate will be \$50.02 per ton.

We appreciate your business.

Estill Springs Transfer Station
9577 Tullahoma Hwy
Estill Springs, TN 37330

Plus 1.25 State Fee
Plus 3.76 Admin Fee

New Fee
55.03 per ton

Franklin Co Finance
Statement of Expenditures Sum by Obj One Line
April 2023

Fund : 116 Solid Waste/Sanitation

Account Number	Account Description	Budget Amount	Budget Amendments	Amended Budget	Month-to-Date Expenditures	Year-to-Date Expenditures	Outstanding Encumbrances	Unencumbered Balance	% Of Budget Expd
55720	Sanitation Education/Information								
302	Advertising	(2,200.00)	0.00	(2,200.00)	0.00	2,200.00	0.00	0.00	100.00%
499	Other Supplies And Materials	(1,000.00)	0.00	(1,000.00)	0.00	995.50	0.00	(4.50)	99.55%
Total 55720	Sanitation	(3,200.00)	0.00	(3,200.00)	0.00	3,195.50	0.00	(4.50)	99.86%
55732	Convenience Centers								
149	Laborers	(237,000.00)	0.00	(237,000.00)	0.00	173,638.07	0.00	(63,361.93)	73.27%
187	Overtime Pay	(600.00)	0.00	(600.00)	0.00	179.47	0.00	(420.53)	29.91%
201	Social Security	(14,881.55)	0.00	(14,881.55)	0.00	9,311.06	0.00	(5,570.49)	62.57%
210	Unemployment Compensation	(1,000.00)	0.00	(1,000.00)	0.00	334.03	0.00	(665.97)	33.40%
212	Employer Medicare Liability	(3,480.36)	0.00	(3,480.36)	0.00	2,556.25	0.00	(924.11)	73.45%
299	Other Fringe Benefits	(2,425.00)	0.00	(2,425.00)	0.00	2,475.00	0.00	50.00	102.06%
307	Communication	(5,900.00)	0.00	(5,900.00)	0.00	4,148.10	0.00	(1,751.90)	70.31%
330	Lease Payments	(1,500.00)	0.00	(1,500.00)	0.00	676.89	583.11	(240.00)	84.00%
335	Maintenance And Repair Services-Buildr	(6,000.00)	0.00	(6,000.00)	0.00	0.00	2,675.00	(3,325.00)	44.58%
336	Maintenance And Repair Services-Equipr	(13,500.00)	0.00	(13,500.00)	0.00	6,385.18	4,820.14	(2,294.68)	83.00%
399	Other Contracted Services	(5,800.00)	0.00	(5,800.00)	0.00	3,375.00	1,600.00	(825.00)	85.78%
452	Utilities	(20,000.00)	0.00	(20,000.00)	207.22	11,635.54	0.00	(8,364.46)	58.18%
499	Other Supplies And Materials	(5,000.00)	0.00	(5,000.00)	0.00	3,440.78	0.00	(1,559.22)	68.82%
599	Other Charges	(800.00)	0.00	(800.00)	0.00	0.00	99.98	(700.02)	12.50%
706	Building Construction	(6,000.00)	0.00	(6,000.00)	0.00	0.00	0.00	(6,000.00)	0.00%
733	Solid Waste Equipment	(38,000.00)	0.00	(38,000.00)	0.00	2,129.25	40,780.23	4,909.48	112.92%
799	Other Capital Outlay	(38,000.00)	0.00	(38,000.00)	0.00	0.00	0.00	(38,000.00)	0.00%
Total 55732	Convenience Centers	(399,886.91)	0.00	(399,886.91)	207.22	220,284.62	50,558.46	(129,043.83)	67.73%
55733	Transfer Stations								
105	Supervisor/Director	(73,029.58)	0.00	(73,029.58)	0.00	54,772.20	0.00	(18,257.38)	75.00%
106	Deputy(Ies)	(39,735.62)	0.00	(39,735.62)	0.00	28,897.06	0.00	(10,838.56)	72.72%
141	Foremen	(53,246.00)	0.00	(53,246.00)	0.00	38,721.83	0.00	(14,524.17)	72.72%
145	Equipment Operators-Light	(132,732.75)	7,000.00	(125,732.75)	0.00	87,011.17	0.00	(38,721.58)	69.20%
147	Truck Drivers	(222,360.47)	10,000.00	(212,360.47)	0.00	147,819.07	0.00	(64,541.40)	69.61%
149	Laborers	(56,342.17)	0.00	(56,342.17)	0.00	47,673.82	0.00	(8,668.35)	84.61%
169	Part-time Employee	(20,343.00)	2,000.00	(18,343.00)	0.00	13,554.09	0.00	(4,788.91)	73.89%
184	Educational Incentive - Co. Official/Admi	(950.00)	0.00	(950.00)	0.00	950.00	0.00	0.00	100.00%
185	Educational Incentive - Other County En	(1,900.00)	0.00	(1,900.00)	0.00	1,900.00	0.00	0.00	100.00%
186	Longevity	(3,240.00)	0.00	(3,240.00)	0.00	2,280.00	0.00	(960.00)	70.37%
187	Overtime Pay	(3,000.00)	2,000.00	(1,000.00)	0.00	505.93	0.00	(494.07)	50.59%
189	Other Salaries & Wages	(1,200.00)	0.00	(1,200.00)	0.00	423.04	0.00	(776.96)	35.25%

Template Name: LGC DEFINED -
Created by: LGC

Franklin Co Finance
Statement of Expenditures Sum by Obj One Line
April 2023

User: Becky Cowan
Date/Time: 4/5/2023 8:46 AM
Page 2 of 3

Fund : 116 Solid Waste/Sanitation

Account Number	Account Description	Budget Amount	Budget Amendments	Amended Budget	Month-to-Date Expenditures	Year-to-Date Expenditures	Outstanding Encumbrances	Unencumbered Balance	% Of Budget Exd
55733	Transfer Stations								
201	Social Security	(37,886.93)	0.00	(37,886.93)	0.00	25,839.83	0.00	(12,047.10)	68.20%
204	Pensions	(48,904.37)	10,600.00	(38,304.37)	0.00	29,097.84	0.00	(9,206.53)	75.96%
206	Life Insurance	(655.60)	0.00	(655.60)	0.00	488.14	0.00	(167.46)	74.46%
207	Medical Insurance	(115,220.00)	30,000.00	(85,220.00)	0.00	62,328.00	0.00	(22,892.00)	73.14%
210	Unemployment Compensation	(825.00)	0.00	(825.00)	0.00	372.33	0.00	(452.67)	45.13%
212	Employer Medicare Liability	(8,860.65)	0.00	(8,860.65)	0.00	6,043.15	0.00	(2,817.50)	68.20%
299	Other Fringe Benefits	(3,000.00)	0.00	(3,000.00)	0.00	2,800.00	0.00	(200.00)	93.33%
307	Communication	(2,425.00)	(500.00)	(2,925.00)	0.00	2,748.53	0.00	(176.47)	93.97%
309	Contracts With Government Agencies	(545,000.00)	(45,000.00)	(590,000.00)	0.00	389,986.30	101,749.26	(98,264.44)	83.35%
312	Contracts With Private Agencies	(135,000.00)	52,500.00	(82,500.00)	0.00	48,055.16	27,516.67	(6,928.17)	91.60%
320	Dues And Memberships	(1,000.00)	0.00	(1,000.00)	0.00	590.00	0.00	(410.00)	59.00%
330	Lease Payments	(2,406.00)	0.00	(2,406.00)	0.00	1,857.74	517.26	(31.00)	98.71%
334	Maintenance Agreements	(3,150.00)	0.00	(3,150.00)	0.00	738.49	471.51	(1,940.00)	38.41%
335	Maintenance And Repair Services-Buildir	(8,500.00)	7,800.00	(700.00)	0.00	298.90	0.00	(401.10)	42.70%
336	Maintenance And Repair Services-Equipr	(40,000.00)	(2,500.00)	(42,500.00)	0.00	34,910.65	7,434.84	(154.51)	99.64%
338	Maintenance And Repair Services-Vehicl	(10,000.00)	(6,300.00)	(16,300.00)	0.00	14,745.72	645.84	(908.44)	94.43%
347	Pest Control	(1,050.00)	0.00	(1,050.00)	0.00	640.00	320.00	(90.00)	91.43%
348	Postal Charges	(160.00)	0.00	(160.00)	0.00	0.00	151.20	(8.80)	94.50%
355	Travel	(3,500.00)	0.00	(3,500.00)	0.00	2,159.82	574.00	(766.18)	78.11%
361	Permits	(150.00)	0.00	(150.00)	0.00	0.00	75.00	(75.00)	50.00%
412	Diesel Fuel	(60,000.00)	(36,000.00)	(96,000.00)	0.00	63,744.81	27,829.32	(4,425.87)	95.39%
418	Equipment And Machinery Parts	(17,000.00)	0.00	(17,000.00)	0.00	9,355.00	6,921.72	(723.28)	95.75%
424	Garage Supplies	(2,750.00)	0.00	(2,750.00)	0.00	1,857.66	128.00	(764.34)	72.21%
425	Gasoline	(3,800.00)	(3,000.00)	(6,800.00)	0.00	3,646.64	2,795.50	(357.86)	94.74%
433	Lubricants	(4,000.00)	(4,000.00)	(8,000.00)	0.00	4,731.85	699.99	(2,568.16)	67.90%
435	Office Supplies	(2,000.00)	0.00	(2,000.00)	0.00	1,135.43	250.00	(614.57)	69.27%
450	Tires And Tubes	(12,000.00)	(4,800.00)	(16,800.00)	0.00	15,622.95	690.65	(486.40)	97.10%
451	Uniforms	(4,100.00)	1,200.00	(2,900.00)	0.00	2,148.88	0.00	(751.12)	74.10%
452	Utilities	(18,000.00)	(5,000.00)	(23,000.00)	57.28	16,784.01	0.00	(6,215.99)	72.97%
453	Vehicle Parts	(12,000.00)	0.00	(12,000.00)	0.00	5,886.95	1,324.73	(4,788.32)	60.10%
499	Other Supplies And Materials	(20,000.00)	(2,500.00)	(22,500.00)	0.00	12,705.18	7,106.75	(2,688.07)	88.05%
524	Inservic/Staff Development	(3,500.00)	700.00	(2,800.00)	0.00	1,957.00	540.00	(303.00)	89.18%
599	Other Charges	(1,000.00)	0.00	(1,000.00)	0.00	50.00	0.00	(950.00)	5.00%
733	Solid Waste Equipment	(865,000.00)	(164,848.70)	(1,029,848.70)	0.00	183,247.19	804,411.75	(42,189.76)	95.90%
Total 55733	Transfer Stations	(2,600,923.14)	(150,648.70)	(2,751,571.84)	57.28	1,371,082.36	992,153.99	(388,335.49)	85.89%

843

Template Name: LGC DEFINED -
Created by: LGC

Franklin Co Finance
Statement of Expenditures Sum by Obj One Line
April 2023

User: Becky Cowan
Date/Time: 4/5/2023 8:46 AM
Page 3 of 3

Fund : 116 Solid Waste/Sanitation

Account Number	Account Description	Budget Amount	Budget Amendments	Amended Budget	Month-to-Date Expenditures	Year-to-Date Expenditures	Outstanding Encumbrances	Unencumbered Balance	% Of Budget Exd
55770	Postclosure Care Costs								
312	Contracts With Private Agencies	(10,000.00)	0.00	(10,000.00)	0.00	(8,570.00)	9,285.00	(9,285.00)	7.15%
Total 55770	Postclosure Care Costs	(10,000.00)	0.00	(10,000.00)	0.00	(8,570.00)	9,285.00	(9,285.00)	7.15%
58400	Other Charges								
340	Medical And Dental Services	(1,000.00)	0.00	(1,000.00)	0.00	811.00	0.00	(189.00)	81.10%
502	Building And Contents Insurance	(22,119.00)	0.00	(22,119.00)	0.00	22,118.23	0.00	(0.77)	100.00%
506	Liability Insurance	(17,204.00)	0.00	(17,204.00)	0.00	17,203.07	0.00	(0.93)	99.99%
507	Medical Claims	(5,000.00)	0.00	(5,000.00)	0.00	0.00	0.00	(5,000.00)	0.00%
510	Trustee's Commission	(40,000.00)	0.00	(40,000.00)	0.00	35,200.75	0.00	(4,799.25)	88.00%
511	Vehicle And Equipment Insurance	(10,500.00)	0.00	(10,500.00)	0.00	9,960.33	0.00	(539.67)	94.86%
513	Workman's Compensation Insurance	(15,000.00)	0.00	(15,000.00)	0.00	14,593.50	0.00	(406.50)	97.29%
516	Other Self-Insured Claims	(2,000.00)	0.00	(2,000.00)	0.00	0.00	0.00	(2,000.00)	0.00%
599	Other Charges	(500.00)	0.00	(500.00)	0.00	146.15	103.85	(250.00)	50.00%
Total 58400	Other Charges	(113,323.00)	0.00	(113,323.00)	0.00	100,033.03	103.85	(13,186.12)	88.36%
99100	Transfers Out								
590	Transfers To Other Funds	(3,803.00)	0.00	(3,803.00)	0.00	3,803.00	0.00	0.00	100.00%
Total 99100	Transfers Out	(3,803.00)	0.00	(3,803.00)	0.00	3,803.00	0.00	0.00	100.00%
Total For Fund: 116		(3,131,136.05)	(150,648.70)	(3,281,784.75)	264.50	1,689,828.51	1,052,101.30	(539,854.94)	83.55%

844

Filed *April 3, 2023*
TINA SANDERS
FRANKLIN COUNTY CLERK
WINCHESTER, TN 37398

FRANKLIN COUNTY TENNESSEE
 Veterans Service Office
 839 Dinah Shore Boulevard
 Winchester, Tennessee 37398

VETERANS SERVICE OFFICE QUARTERLY REPORT

January - March 2023

	JAN	FEB	MARCH	TOTAL
Assistance Over the Phone	821	911	1012	2744
Office Visits	183	197	213	593
Claims and Correspondence Filed on behalf of Veterans & Dependents	142	195	163	500
Total Assistance Provided to Veterans & Dependents	1146	1303	1388	3837
Home Visits & Outreaches (Covid-19)	10	13	13	36
Veteran Service Officer Training (hours)	8	7	8	23
Veterans That Were Provided Help For Groceries, Utilities, Lodging, etc.	5	2	0	7
Trips Paid for Veterans on FC Public Transportation	19	21	29	69
Mileage	350	305	315	970

BOBBY CLARK Veterans Service Officer

Bobby Clark

4/4/2023

EMPLOYEE SPOTLIGHT

Brittany Hill, LMSW



I am a Licensed Master's Social Worker (LMSW) working towards my Licensed Clinical Social Work (LCSW). I have been practicing mental health counseling for almost five years in community mental health agencies. I was previously employed at Health Connect America where I practiced community-based therapy and specialized in substance use disorders for 3 1/2 years and spent one year as program director and clinical supervisor for the Shelbyville regional office. I am excited to work with the inmates in the Franklin County Jail and see the changes I know they can make in their lives. I hope that as more graduate the program, they will return for counseling services and check-ins to help manage both emotional and physical needs. Christine Hopkins, Director, welcomes Brittany to the Reentry team. Thanks to the FC commission

CLIENT CORNER

"Reentry has completely changed my life. The staff is completely amazing. I am coming away from this jail stint a completely different person. They have given me the tools for my life tool box." – Anonymous.

Franklin County Reentry Quarterly Report January – March 2023

PROGRAM UPDATES

In February, Reentry staff toured Miriam House and Blue Monarch. Miriam House is located in Hillsboro, TN and offers a faith based residential alcohol and drug rehabilitation program for women. Blue Monarch is also located in Hillsboro, TN and is a residential recovery program that helps mothers who are struggling with addiction. Reentry is excited to have formed relationships with both programs in order to assist women with their recovery needs. In March, staff members, Jeff Bowling and Lynn Ventola attended a four-day Basic Corrections Officer Training hosted by Tennessee Corrections Institute. Jeff and Lynn were able to get a deeper insight into the world of corrections and believe this training will help better serve the reentry clients. Adult Basic Education has started providing HiSET classes in partnership with Reentry. There is a huge need for clients to obtain a high school equivalency diploma to obtain improved employment once they are released from jail.

QUARTERLY SUMMARY

Number of Individuals Receiving Risk and Needs Assessment: 72
Number of Individuals Receiving Mental Health and A&D Assessments: 25
Number of Individuals Receiving Services/Classroom Instruction: 86
Number of Individuals Referred to Post-Release Treatment Services: 8
Number of Individuals Currently in Treatment: 13
Number of Participant IDs Secured: 17
Number of Individuals placed in employment this quarter: 12
Total weekly salary of those employed this quarter: \$6,497.00

GUEST SPEAKERS

Christie Shaw, Decisions, Choices and Options; Alan Burnett, Franklin County Prevention Coalition; Matt Brown, Prevention Coalition for Success; David Eldridge, Mock Interviews and Life Skills; Maegan Acklen, TN Vocational Rehabilitation; Terry Quillen, American Job Center; Eric Vanzant, Parenting Classes; Sandy Schultz, HiSET Classes; Brooks Healing Center; Jessica Dervin and Fancy Kilgore, Health Connect America

RESOLUTION 40-0423
A RESOLUTION AMENDING THE
BEGINNING FUND BALANCES FOR THE
GENERAL DEBT SERVICE FUND 2022-2023


WHEREAS, the ending & beginning fund balance totals presented in the budget document are estimated at the time of presentation and the books are not closed until a later date and have adjustments according to reserved funds by purchase orders that are liquidated and other audit adjustments; and

WHEREAS, the actual ending & beginning fund balance total as adjusted by the previously stated purposes must be within a certain percentage of each other not to exceed 15%, and

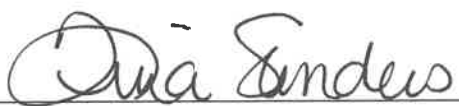
WHEREAS, the State of Tennessee, Division of County Audit requires these totals be amended to reflect the true balance if the one presented was not within that 15% range,

NOW, THEREFORE, Be It Resolved by the Franklin County Board of Commissioners that the Franklin County General Debt Service Fund beginning fund balance July 1, 2022 be amended from \$2,674,195 to \$3,502,249 and the ending fund balance June 30, 2023 be amended from \$3,355,642 to \$4,183,696.

Be It Further Resolved that this resolution be effective immediately upon the passage and a copy be sent to the Division of Local Finance for amendment to the original budget submitted for the fiscal year 2022-2023, for the public welfare demanding it on this the 17th day of April 2023.


Chris Guess, Honorable County Mayor
& Chairman to the Comm.

ATTEST


Tina Sanders, Franklin County Clerk

Resolution Sponsored By: Schultz & Riddle

Motion to Adopt: Nasch Second By: McMillian

Vote: Ayes: Nays: Abstain: Pass:

Declaration: Approved

RESOLUTION # 46-0423

Resolution authorizing submission of an application for a State of Tennessee, Litter Grant for FY 2024 from the Tennessee Department of Transportation and authorizing the acceptance of said Grant.


Whereas, the Franklin County Commission intends to apply for the aforementioned Grant from the Tennessee Department of Transportation and,

Whereas, the contract for the Grant for FY 2024 will impose certain legal obligations upon Franklin County.

THEREFORE, BE IT RESOLVED:

1. That the County Mayor of Franklin County is authorized to apply on behalf of Franklin County for a State of Tennessee Department of Transportation Grant for FY 2024.
2. That should said application be approved by the State of Tennessee then the County Mayor of Franklin County is authorized to execute contracts or other necessary documents, which may be required to signify acceptance of the Litter Grant for FY 2024 by Franklin County.

Approved at the regularly meeting held on the 17th day of April, 2023.



 Chris Guess, Honorable County Mayor
 & Commission Chair

ATTEST:



 Tina Sanders, County Clerk

RESOLUTION SPONSORED BY: Riddle & Schultz

MOTION TO ADOPT: Benere SECOND: Summers

VOTES: AYES: NAYS: _____ ABSTAIN: _____

DECLARATION: Approved

Franklin County Government Grant Pre-Application Notification Form

Department or Organization Applying for Grant: **TN Dept of Transportation – Hwy Beautification Office**

Grant/Program Title: **Roadside Litter Pickup and Educational Presentation Programs**

Grant Beginning Period: **7/1/23**

Grant Ending Period: **6/30/24**

Grant Amount: **\$53,300**

Funding Agency (i.e. State, Federal, Private): **State Dept of Transportation**

Funding Agency Contact Information

Name: **Michael McClanahan – TDOT, Hwy Beautification Office**

Address: **505 Deaderick St, Suite 400, James K. Polk Bldg., Nashville, TN 37243**

Phone: **615-741-0803**

Fax: **615-532-5995**

Email: **Michael.McClanahan@tn.gov**

Funding Percentage or Match (i.e.100% or 75%/25%): **100% up to total grant \$50,300**

Funding Type (Revenue Advanced or Reimbursed): **Reimbursement**

Ongoing Funding Requirements(Yes/No & Length Required): **No**

Indirect Cost Availability (Yes/No): **Yes**

Grant Beneficiary: **Sub-Recipient - Franklin County Sheriff Dept**

Purpose of Grant: **Litter and trash collection of County Roads and dumpsites. Provide the county
With student, public, and media education to promote "Nobody Trashes Tennessee"**

Person/Dept Responsible for Grant Program Management: **Scotty McKay & Billy Anderson**

Person/Dept Responsible for Reporting Expenditures: **Jennifer Housley**

Person/Dept Responsible for Requesting Revenue Claims: **Jennifer Housley**

Grant Requirements for Continuation of Program or Cooperative Agreements: **n/a**

Grant Requirements for Equipment, Ownership & Insurance: **n/a**

Grant Requirements for Annual Cost of Upgrade/Maintenance, etc.: **n/a**

Grant Requirements for Employment or Contracted Services: **n/a**

Will this grant add Value to Franklin County's Fixed Assets? (Yes/No): **No**

Will this grant add Expense to Franklin County's Insurance Expense? (Yes/No): **No**

Approving Official Signature: **Chris Guess**

Date: **4/5/23**

Work Plan for Franklin County 2023-2024

Franklin County proposes to utilize prisoners housed in the county jail to collect litter and trash along County and State roads within the County's boundaries. The prisoners will be transported to and from work by means of a covered truck. During transport, a driver and guard will be present in order to provide necessary security and oversight of prisoners during work periods away from the jail/workhouse. No prisoners involved in roadside litter pick-up activities will have a felony conviction.

It is proposed that litter and trash collection will take place five (5) days a week using an area rotation system. The rotation will accomplish two things: 1) It prevents an excessive build-up of litter in any area, and 2) It prevents the possibility of transporting prisoners to a recently cleaned area where inmate labor would be less efficient and effective.

Any illegal dumps along roadsides will be cleaned up. These will also be reported in detail on all monthly progress reports submitted to TDOT.

All litter workers, guards, drivers, or prisoners will be required to wear safety vests at all times while working on or near a roadway. Work gloves, litter bags, and tools will be used for the purpose of litter collection. County personnel will ensure that a first-aid kit and adequate drinking water will be present at each worksite. Lunches will be provided to all prisoners who participate in the litter collection of the Litter Grant Program.

Specific roads covered for litter collection, pounds of litter collected, and other pertinent information will be reported and submitted in the required monthly report to TDOT.

Education Plan for Franklin County 2023-2024

Franklin County will target 4 areas for this year's litter education.

Student Education

Franklin County intends on continuing to enter the school system targeting the 2nd grade age group to discuss the importance of stopping the litter cycle and recycling.

Public Education

Franklin County Solid Waste will hold a Household Hazardous Waste Event that will include the Education Coordinator and the Nobody Trashes Tennessee campaign. Franklin County plans on putting the logo for TDOT on at least one of our main billboards in town. Franklin County will also set up a booth at the Fall Heritage Festival to promote the campaign. In addition to the existing yearly events, the plan is to target civic organizations for a clean-up event and an Adopt-a-Highway for our county. Joining Keep TN Beautiful is a goal as well.

Media Education

Franklin County has always participated in local morning talk shows on WCDT and WZYX Radio Stations discussing litter, laws, and upcoming activities. This year Franklin County will expand by reaching out the citizens at the local theater and drive in with campaign ads. Along with radio and theater, we continue promoting our campaign with our Facebook Page.

Government Education

Franklin County plans on partnering with Tim's Ford State Park during their summer youth events to speak to groups on the importance of keeping our county clean. Education Coordinator plans on enhancing existing bulletin boards in county buildings to include the campaign logo, recycling tips, and litter information.

GRANTEE:		COUNTY OF FRANKLIN			
PROGRAM AREA:		TDOT LITTER GRANT PROGRAM			
THE LINE-ITEMS AND AMOUNTS BELOW ARE APPLICABLE <u>ONLY</u> TO EXPENSE INCURRED IN THE PERIOD					
BEGINNING:		JULY 1, 2023		ENDING:	JUNE 30, 2024
POLICY 03 Object Line-Item Reference	EXPENSE OBJECT LINE-ITEM CATEGORY * (detail schedule(s) attached as applicable)	GRANT CONTRACT	GRANTEE PARTICIPATION	TOTAL PROJECT	
1 & 2	Salaries and Benefits & Taxes	\$27,725.00	0.00	\$27,725.00	
4, 15	Professional Fee/ Grant & Award (detail attached)	0.00	0.00	0.00	
5, 6, 7, 8, 9, 10, 11 & 12	Supplies, Telephone, Postage & Shipping, Occupancy, Equipment Rental & Maintenance, Printing & Publications, and Travel/ Conferences & Meetings (This is the "Direct Costs" schedule)	\$10,000.00	0.00	\$10,000.00	
13	Interest (detail attached)	0.00	0.00		
14	Insurance	0.00	0.00	0.00	
16	Specific Assistance To Individuals	0.00	0.00	0.00	
17	Depreciation (detail attached)	0.00	0.00	0.00	
18	Other Non-Personnel EDUCATION (detail attached)	\$12,575.00	0.00	\$12,575.00	
20	Capital Purchase (detail attached)	0.00	0.00	0.00	
22	Indirect Cost	0.00	0.00	0.00	
24	In-Kind Expense	0.00	0.00	0.00	
25	GRAND TOTAL	\$50,300.00	0.00	\$53,300.00	
** Refer to Department of Finance and Administration Policy 03, <i>Uniform Reporting Requirements and Cost Allocation Plans for Subrecipients of Federal and State Grant Monies, Appendix A</i> for the definition of each expense object line-item. Policy 03 is posted on the Internet at: www.state.in.us/finance/rds/ocr/policy03.pdf.					

LINE-ITEM NAME OTHER NON-PERSONNEL	AMOUNT
EDUCATIONAL EXPENSES TO BE DETERMINED THROUGHOUT THE GRANT PERIOD, TO INCLUDE STUDENT EDUCATION, PUBLIC EDUCATION, MEDIA EDUCATION, BUSINESS EDUCATION AND GOVERNMENT EDUCATION, INCLUDING TRAVEL AND TRAINING PERTAINING TO LITTER PREVENTION EDUCATION.	\$12,575.00
TOTAL	\$12,575.00

Per the above example, please copy the amount under *Other Non-Personnel EDUCATION* section.

RESOLUTION # 4C-0423

Resolution authorizing submission of an application for a State of Tennessee Airport Runway Rehab Grant for FY 2023 from the Tennessee Department of Transportation and authorizing the acceptance of said Grant.


Whereas, the Franklin County Commission intends to apply for the aforementioned Grant from the Tennessee Department of Transportation, and

Whereas, the contract for the Grant for FY 2023 will impose certain legal obligations upon Franklin County.

THEREFORE, BE IT RESOLVED:

1. That the County Mayor of Franklin County is authorized to apply on behalf of Franklin County for a State of Tennessee Department of Transportation Airport Runway Rehab Grant for FY 2023.
2. That should, said application be approved by the State of Tennessee then the County Mayor of Franklin County is authorized to execute contracts or other necessary documents, which may be required to signify acceptance of the Airport Runway Rehab Grant for FY 2023 by Franklin County.

Approved at the regularly meeting held on the 17th day of April, 2023.



 Chris Guess, Honorable County Mayor
 & Commission Chair

ATTEST:



 Tina Sanders, County Clerk

RESOLUTION SPONSORED BY: Schultz & Riddle

MOTION TO ADOPT: Schultz SECOND: Keller

VOTES: AYES: NAYS: ABSTAIN:

DECLARATION: Approved

Franklin County Government Grant Pre-Application Notification Form

Department or Organization Applying for Grant: University of the South

Grant/Program Title: Airport Runway Rehab Grant

Grant Beginning Period: 10/14/22

Grant Ending Period: 10/13/2023

Grant Amount: \$124,000

Funding Agency (i.e. State, Federal, Private): Federal

Funding Agency Contact Information

Name Ryan Healey - TN Dept of Transportation – Aeronautics Division

Address 7335 Centennial Blvd, Nashville, TN 37209

Phone 615-741-3208

Fax 615-741-4959

Email Ryan.Healey@tn.gov

Funding Percentage or Match (i.e.100% or 75%/25%): 100% Federal

Funding Type (Revenue Advanced or Reimbursed): Reimbursement

Ongoing Funding Requirements(Yes/No & Length Required): N/A

Indirect Cost Availability (Yes/No): Possibly

Grant Beneficiary: University of the South – Sewanee Airport

Purpose of Grant: Airport Runway Rehab

Person/Dept Responsible for Grant Program Management: Jimmie Davis – Univ of the South

Person/Dept Responsible for Reporting Expenditures: Jimmie Davis

Person/Dept Responsible for Requesting Revenue Claims: Jimmie Davis

Grant Requirements for Continuation of Program or Cooperative Agreements:

Just Maintenance of Facility and Grounds

Grant Requirements for Equipment, Ownership & Insurance:

N/A

Grant Requirements for Annual Cost of Upgrade/Maintenance, etc.:

N/A

Grant Requirements for Employment or Contracted Services:

N/A

Will this grant add Value to Franklin County's Fixed Assets? (Yes/No): No

Will this grant add Expense to Franklin County's Insurance Expense? (Yes/No): No

Approving Official Signature: Chris Guess

Date: 4/1/23



GOVERNMENTAL GRANT CONTRACT

(cost reimbursement grant contract with a federal or Tennessee local governmental entity or their agents and instrumentalities)

Begin Date 10/14/2022	End Date 10/13/2023	Agency Tracking # 40100-49630	Edison ID 74118		
Grantee Legal Entity Name Franklin County			Edison Vendor ID 25		
Subrecipient or Recipient <input checked="" type="checkbox"/> Subrecipient <input type="checkbox"/> Recipient		CFDA #20.106 Grantee's fiscal year end – June 30			
Service Caption (one line only) Runway 6/24 Rehab Construction – Preliminary Design					
Funding —					
FY	State	Federal	Interdepartmental	Other	TOTAL Grant Contract Amount
2023	\$0.00	\$124,000.00		\$0.00	\$124,000.00
TOTAL:	\$0.00	\$124,000.00		\$0.00	\$124,000.00

Grantee Selection Process Summary	
<input checked="" type="checkbox"/> Competitive Selection	For every project, the airport owner, sponsor or educational program must submit a letter of request and an application to the Aeronautics Division. The Aeronautics Division staff reviews all project requests monthly. The review is based on the Division's established criteria and policies. The review results are presented to the Commissioner for approval. Grant award amounts will be based upon available funds and the amount requested, and such funding will be continued in order of application approval.
<input type="checkbox"/> Non-competitive Selection	Describe the reasons for a non-competitive grantee selection process.
Budget Officer Confirmation: There is a balance in the appropriation from which obligations hereunder are required to be paid that is not already encumbered to pay other obligations.	CPO USE - GG
Speed Chart (optional) TX00 TX00 TX00	Account Code (optional) 71301

VENDOR ADDRESS: 5

LOCATION CODE: WINCHE-021

**ATTACHMENT THREE
PAGE ONE**

GRANT BUDGET				
Franklin County: Runway 6/24 Rehab Reconstruction – Preliminary Design			AERO-23-219-00	
The Grant Budget line-item amounts below shall be applicable only to expense incurred during the following				
Applicable Period:				
BEGIN: 10/14/2022			END: 10/13/2023	
POLICY 03 Object Line-Item Reference	EXPENSE OBJECT LINE-ITEM CATEGORY ¹	GRANT CONTRACT	GRANTEE PARTICIPATION	TOTAL PROJECT
1. 2	Salaries, Benefits & Taxes	0.00	0.00	0.00
4, 15	Professional Fee, Grant & Award ²	\$124,000.00	\$0.00	\$124,000.00
5, 6, 7, 8, 9, 10	Supplies, Telephone, Postage & Shipping, Occupancy, Equipment Rental & Maintenance, Printing & Publications	0.00	0.00	0.00
11. 12	Travel, Conferences & Meetings	0.00	0.00	0.00
13	Interest ²	0.00	0.00	0.00
14	Insurance	0.00	0.00	0.00
16	Specific Assistance To Individuals	0.00	0.00	0.00
17	Depreciation ²	0.00	0.00	0.00
18	Other Non-Personnel ²	0.00	0.00	0.00
20	Capital Purchase ²	0.00	0.00	0.00
22	Indirect Cost	0.00	0.00	0.00
24	In-Kind Expense	0.00	0.00	0.00
25	GRAND TOTAL	\$124,000.00	\$0.00	\$124,000.00

¹ Each expense object line-item shall be defined by the Department of Finance and Administration Policy 03, *Uniform Reporting Requirements and Cost Allocation Plans for Subrecipients of Federal and State Grant Monies, Appendix A.* (posted on the Internet at: <https://www.fl.gov/finance/looking-for-policies.html>).

² Applicable detail follows this page if line-item is funded.

**ATTACHMENT THREE
PAGE TWO**

GRANT BUDGET LINE-ITEM DETAIL:

PROFESSIONAL FEE, GRANT & AWARD	AMOUNT
Runway 6/24 Rehab Reconstruction – Preliminary Design	\$124,000.00
TOTAL	\$124,000.00

TAD Project # 26-555-0115-23

Project Breakdown:

TX#00	\$ 50,940.00	100% Federal # 57 (NPE)
TX#00	\$ 60,660.00	100% Federal # 59 (NPE)
TX#00	<u>\$ 12,400.00</u>	100% Federal # 64 (ARPA)
Grant Total:	\$124,000.00	

RESOLUTION: 4d-0423

**A RESOLUTION AUTHORIZING
A MULTIPLE YEAR AGREEMENT FOR THE
FRANKLIN COUNTY HEALTH DEPARTMENT
FOR SOFTWARE/HARDWARE FOR LANGUAGE INTERPRETATION**


WHEREAS, the Franklin County Health Department has a need to purchase software & hardware for client interpretation capability, and

WHEREAS, this shall be funded through the Health Dept. DGA Grant Contract at no ending expense to Franklin County, which is budgeted annually in the County General Fund 101-55190, and

WHEREAS, the projected cost of this software agreement is such that the payments need to be spread over more than one budget year, and the Franklin County Health Department does not have the authority to enter into purchase contracts for this period of time without the approval of the Franklin County Board of Commissioners, and

NOW, THEREFORE, Be It Resolved by the Franklin County Board of Commissioners that the Franklin County Finance Director on behalf of the Health Dept. be authorized to enter into a multi-year agreement, not to exceed (5) years, for the purpose of purchasing and maintaining the above noted software.

Be It Further Resolved that this resolution be effective immediately upon passage, the public welfare demanding it on this the 17th day of April 2023.


Chris Guess, Honorable County Mayor &
Chairman to the Commission

ATTEST:


Tina Sanders, County Clerk

RESOLUTION SPONSORED BY: Schultz & Eldridge

MOTION TO ADOPT: Yand

SECOND BY: Mc Millan

VOTES: AYES NAYS

DECLARATION: Approved

Vizient Supply, LLC: Exhibit C

End User Agreement to Purchase Services Under Contract SV4033 Effective Date August 1, 2022.

Members may have additional obligations to Supplier under the following End User Agreement that are not specifically covered or contemplated by the applicable Vizient agreement. Accordingly, (I) Vizient has not negotiated or approved the terms of such End User Agreement(s) and (II) Members have the ability to negotiate the terms of such End User Agreement(s) locally to suit their specific needs. As such, each Member may retain its own legal counsel when negotiating and/or entering into the applicable End User Agreement.

Member Information: Please print clearly.

GPO Member ID (required) 2206267 **GLN (if known)** _____

Purchase Order # 101-11023434

Facility Information
Facility Name: Franklin County Health Department
Address: 266 Joyce Lane
Address line 2:
City, State, ZIP: Winchester, Tennessee 37398
PoC Name & Title: Haley Colvin, County Director
Phone: 931-967-3826
Email: Haley.R.Colvin@tn.gov

Bill to Information (if different than facility)
Name: Franklin County Finance
Address: P.O. Box 518
Address line 2:
City, State, ZIP: Winchester, Tennessee 37398
A/P Name & Title: Kelsea Stewart
Phone: 931-962-1404 ext. 3192
Email: kelseastewart@franklincountyfinance.com

Sales Tax Exempt? Yes No *Sales Tax Exempt # _____

*If Tax exempt, it is necessary to fax a copy of your Sales Tax Exemption Certificate to the CyraCom Finance Department at **(520) 745-9022**

Term: This Agreement shall commence on the date by which Client has submitted an executed copy of this document to Vendor and shall terminate July 31, 2025, unless the Vizient Supply agreement is renewed. If the Vizient agreement is renewed then this agreement will automatically renew for that renewal period. This agreement may be terminated, without penalty, by either party upon thirty (30) days' written notice of termination to the other party.

Vizient Supply, LLC: Exhibit C

Rates Under Vizient Contract SV4033 effective August 1, 2022

Over the Phone Interpretation (OPI) and Video Remote Interpretation (VRI) and Telehealth pricing is for all available spoken languages.

Aggregate Minutes per Month	Per Minute Rate	Minimum Monthly Charge
0 to 13 minutes	\$0.79	\$10.00
14 to 25,000 minutes	\$0.79	\$0.00
25,001 to 50,000 minutes	\$0.78	\$0.00
50,001 to 75,000 minutes	\$0.76	\$0.00
75,001 minutes or greater	\$0.74	\$0.00

OPI and VRI spoken languages per minute rate will be based on total aggregate minutes per CyraCom's Customer Identification Number (CID). American Sign Language will not be included in the calculation of monthly usage tiers. Minimum Charge per CyraCom's CID will not be prorated nor will the minimum charge be credited after being billed.

Service	Rate	Unit of Measure
Third Party Added to Call	\$0.18	Per Minute
International Third Party Added	Varies upon location	Per Minute
VRI & Telehealth - American Sign Language (ASL)	\$1.25	Per Minute
Live Operator <small>Charge only applies to those clients who use Live Operator to capture call data before being connected to an interpreter.</small>	\$ 0.50	Per Minute
\$250.00 VRI Activation Fee	No charge (waived)	Per Unit
Corded Phones (based on assessment of need by Vendor)	No charge	Per Unit per Month
Cordless Phones (based on assessment of need by Vendor)	\$5.95	Per Unit per Month

\$50.00 replacement cost per lost or damaged phone

Monthly Usage for Translation & Localization	Discount Percentage
\$100 to \$1,000	Contract Rate
\$1,001 to \$3,000	1.5% of Contract Rate
\$3,001 to \$10,000	3.0% of Contract Rate
\$10,001+	5.0% of Contract Rate

Vizient Supply, LLC: Exhibit C

Optional Equipment

Equipment Description	Term	Rate
CyraCom Flex Elite Stand/Cart w/iPad	Lease - 12 month minimum	\$69.95 each + shipping & taxes
CyraCom Flex Elite Stand/Cart w/iPad	Purchase	\$1,395.00 each + shipping & taxes
CyraCom Flex Elite Stand/Cart w/iPad Pro	Lease - 12 month minimum	\$110.00 each + shipping & taxes
CyraCom Flex Elite Stand/Cart w/iPad Pro	Purchase	\$2,075.00 each + shipping & taxes
CyraCom Flex Elite Stand/Cart Only w/Bracket	Purchase	\$1,069.00 each + shipping & taxes

Additional Services Available: Please review Contract SV4033 for Pricing or Details



Translation & Localization



Spoken Language Proficiency & Interpreter Skills Assessments



In Person Language Interpretation

Your signature below acknowledges that you are authorized to purchase under the Vizient Supply, LLC Agreement SV-4033. Once you have signed and completed this form, please return it to your Account Manager or to:

CyraCom International, Inc.
Attention: Pioneer Support
2650 E. Elvira Road, Suite 132
Tucson, AZ 85756
Fax: (520) 745-9022
Email: PioneerSupport@cyracom.com

Vizient Facility Participant Signature (required):
Print Name & Title:
Date:

If you have questions, please contact Supplier by reaching out to Support Department, email PioneerSupport@cyracom.com. If you have problems with viewing the Agreement in the Vizient Catalog, please contact the Vizient Customer Service Line at [800-842-5146](tel:800-842-5146).

RESOLUTION# 4e-0428


A RESOLUTION AMENDING THE HIGHWAY FUND BUDGET
OF FRANKLIN COUNTY, TENNESSEE FOR THE FISCAL YEAR ENDING JUNE 30, 2023.

WHEREAS, certain amendments are needed to provide for compliance with audit requirements to not overspend allocated amounts in different funds and receive unanticipated revenues that require an increase in estimated revenue and/or proposed expenditures from unreserved balances in each respective fund,

NOW, THEREFORE, BE IT RESOLVED, that the Highway Fund Budget of Franklin County, Tennessee be amended as follows:

Department & Description	Account Number					Debit Revenue Source	Credit Expenditure
	Fund	Category	Obj	CC	Sub Obj		
Revenue & Liabilities							
Restricted for Highway/Public Works (-)	131	34550				1,800,000.00	
Expenditures							
Highway Construction	131	68000	713				1,800,000.00
Total Highway Fund 131						1,800,000.00	1,800,000.00
Allocate From Fund Balance Road Projects - Georgia Crossing Road & Rock Creek Road							

Approved this the 17th Day of April 2023.
(Hwy Comm approved 3/16/23)


Chris Guess, Honorable County Mayor
& Chairman to the Commission

Attest


Tina Sanders, Co Clerk

Resolution Sponsored By: Schultz & Riddle
 Motion to Adopt By: Schultz Second By: Anderson
 Votes: Ayes: Nays: Abstain:
 Declaration: Approved

Resolution # 48-0428

A RESOLUTION AMENDING THE FRANKLIN CO BOARD OF EDUCATION GENERAL PURPOSE SCHOOL BUDGET OF FRANKLIN COUNTY, TENNESSEE FOR THE FISCAL YEAR ENDING JUNE 30, 2023

WHEREAS, certain amendments are needed to provide for compliance with audit requirements to not overspend allocated amounts in different funds and receive unanticipated revenues that require an increase in estimated revenue and/or proposed expenditures from unappropriated balances in the General Purpose School Budget Fund,

NOW, THEREFORE, BE IT RESOLVED, that the General Purpose School Budget Fund of Franklin County, Tennessee be amended as follows:

Department & Description	Account Number					Debit Revenue Source	Credit Expenditure
	Fund	Category	Obj	CC	Sub Obj		
Restricted for Education	141	34555		CLARK	500	\$ 97,000.00	
Restricted for Education	141	34555		DECH	500	\$ 80,000.00	
Restricted for Education	141	34555		NLAKE	500	\$ 80,000.00	
Community Services - Other Capital Outlay	141	73300	799	CLARK	500		\$ 97,000.00
Community Services - Other Capital Outlay	141	73300	799	DECH	500		\$ 80,000.00
Community Services - Other Capital Outlay	141	73300	799	NLAKE	500		\$ 80,000.00
ESP Cameras for Extended Program Schools Reserves						\$ 257,000.00	\$ 257,000.00
Unassigned Fund Balance	141	39000				\$ 42,172.19	
Basic Education Funds - January Revision	141	46511				\$ 101,000.00	
Education Technology - Other Equipment	141	72250	790	TECH	501		\$ 143,172.19
Remote Learning Grant Proceeds - Rebudgeted for Technology Dept & BEP Increase						\$ 143,172.19	\$ 143,172.19
Proceeds from Sale of Capital Assets	141	49600		72620		\$ 5,131.77	
Maint of Plant - FCHS Maint Equipment	141	72620	717	FCHS	150		\$ 5,131.77
Budget Proceeds from sale of Surplus Mowers & Truck at FCHS, etc.						\$ 5,131.77	\$ 5,131.77

Approved this the 17th Day of April 2023.

(BOE Approved 3/13/23)


Chris Guess, Honorable Franklin County Mayor & Chairman to the Commission

Attest:


Tina Sanders, County Clerk

Resolution Sponsored By: Riddle & Eldridge

Motion to Adopt By: McMillan Second By: Benere

Votes: Ayes: 13 Nays: Pass: Declaration: approved - Roll call

Resolution # - 49-0423

A RESOLUTION AMENDING THE FRANKLIN CO BOARD OF EDUCATION GENERAL FUND BUDGET OF FRANKLIN COUNTY, TENNESSEE FOR THE FISCAL YEAR ENDING JUNE 30, 2023

WHEREAS, certain amendments are needed to provide for compliance with audit requirements to not overspend allocated amounts in different funds and receive unanticipated revenues that require an increase in estimated revenue and/or proposed expenditures from unappropriated balances in the Board of Education Centralized Cafeteria Budget Fund,

NOW, THEREFORE, BE IT RESOLVED, that the Board of Education General Fund Budget of Franklin County, Tennessee be amended as follows:

Department & Description	Account Number					Revenue Source	Credit Expenditure
	Fund	Category	Obj	CC	Sub Obj		
Community Service-Other Contracted Services	141	73300	399	22CO	145	\$ 6,270.66	
Community Service-Other Supplies & Material	141	73300	499	22CO	145	\$ 31.55	
Community Service-Other Charges	141	73300	599	22CO	145	\$ 1,872.37	
Other State Revenue-SOR II	141	47590			145		\$ 8,174.58
Total						\$ 8,174.58	\$ 8,174.58
SOR II-Grant ended							
Revenues-Contributions and Gifts	141	44570		BOING	102	\$ 1,000.00	
Community Service-Other Supplies and Material	141	73300	499	BOING	102		\$ 1,000.00
Total						\$ 1,000.00	\$ 1,000.00
Campora-BOING Conference							
Transportation-Other Salaries and Wages	141	72710	189	CO			\$ 14,650.00
Transportation-Social Security	141	72710	201	CO			\$ 908.30
Transportation-Pension	141	72710	204	CO			\$ 1,172.00
Transportation-Life Insurance	141	72710	206	CO			\$ 11.70
Transportation-Medical Insurance	141	72710	207	CO			\$ 1,844.10
Transportation-Medicare	141	72710	212	CO			\$ 212.43
Operation of Plant-Custodial	141	72610	166	ALT		\$ 14,650.00	
Operation of Plant-Social Security	141	72610	201	ALT		\$ 908.30	
Operation of Plant-Pension	141	72610	204	ALT		\$ 1,172.00	
Operation of Plant-Life Insurance	141	72610	206	ALT		\$ 11.70	
Operation of Plant-Medical Insurance	141	72610	207	ALT		\$ 1,844.10	
Operation of Plant-Medicare	141	72610	212	ALT		\$ 212.43	
Total						\$ 18,798.53	\$ 18,798.53
Transportation							
Student Body Edu Programs-Pensions	141	71400	204		550	\$ 37.36	
Student Body Edu Programs-Hybrid	141	71400	217		550		\$ 37.36
Total						\$ 37.36	\$ 37.36
Elementary Basketball							
Reserve Balance-Textbooks	141	34555			222	\$ 37,902.42	
Regular Instructional Supplies-Textbooks	141	71100	449		222		\$ 37,902.42
Total						\$ 37,902.42	\$ 37,902.42
Textbook Reserve-Math Books							

Department & Description	Account Number					Revenue Source	Credit Expenditure
	Fund	Category	Obj	CC	Sub Obj		
Community Service-Lease Payment	141	73300	330	MAR23	148	\$ 1,000.00	
Community Services-Other Contracted Servc	141	73300	399	MAR23	148	\$ 15,938.64	
Community Services-Other Supplies	141	73300	499	22CO	148	\$ 2,400.32	
Community Services-Other Supplies	141	73300	499	MAR23	148	\$ 2,500.00	
Community Services-Indirect Cost	141	73300	504	MAR23	148	\$ 918.04	
Community Services-Other Charges	141	73300	599	22CO	148	\$ 526.00	
Community Services-Other Charges	141	73300	599	MAR23	148	\$ 2,000.00	
Drug Endangered Child	141	47590			148		\$ 25,283.00
Total						\$ 25,283.00	\$ 25,283.00

Drug Endangered Children-Grant Ending March 2023

Drug Endangered Children	141	47590			148	\$ 198,000.00	
Community Service-Travel	141	73300	355		148		\$ 101,098.00
Community Service-Other Contracted Servc	141	73300	399		148		\$ 83,286.00
Community Service-Lease Payment	141	73300	330		148		\$ 1,100.00
Community Service-Other Supplies	141	73300	499		148		\$ 6,566.00
Community Service-Indirect Cost	141	73300	504		148		\$ 5,950.00
Total						\$ 198,000.00	\$ 198,000.00

Drug Endangered Children-Grant starting 4/1/2023

Restricted for Education-Reserve	141	34555			137	\$ 5,834.19	
Lease/Rental	141	44120			137	\$ 11,796.00	
Regular Instruction-Instructional Supplies	141	71100	429		137		\$ 17,630.19
Total						\$ 17,630.19	\$ 17,630.19

Nextel Lease

Approved this the 17 Day of April, 2023.
(School Board April 10, 2023)


 Chris Guess, Honorable Franklin County Mayor &
 Chairman to the Commission

Attest:


 Tina Sanders, County Clerk

Resolution Sponsored By: Riddle & Eldridge

Motion to Adopt By: Hand Second By: McMillan

Votes: Ayes: 13 Nays: Pass: Declaration: Approved - Roll Call

RESOLUTION# - 4h-0423

A RESOLUTION AMENDING THE COUNTY GENERAL FUND BUDGETS OF FRANKLIN COUNTY, TENNESSEE FOR THE FISCAL YEAR ENDING JUNE 30, 2023

WHEREAS, certain amendments are needed to provide for compliance with audit requirements to not overspend allocated amounts in different funds and receive unanticipated revenues that require an increase in estimated revenue and/or proposed expenditures from unreserved balances in each respective fund,

NOW, THEREFORE, BE IT RESOLVED, that the County General & Library Fund Budgets of Franklin County, Tennessee be amended as follows:

Department & Description	Account Number					Debit Revenue Source	Credit Expenditure
	Fund	Category	Obj	CC	Sub Obj		
Other Local Revenues - Archives	101	44570		PRESV		126.75	
Co Comm - Other Charges	101	51100	599	PRESV			126.75
Total County General Fund 101						126.75	126.75
Budget Contributions - Proj Preservation, Animal Control & Veteran's Admin							
Other General Gov Grants - Proj Preservation	101	46190		ARCHI			4,088.00
Co Comm - Other Charges - Proj Presv	101	51100	599	PRES		61.35	
Preservation - Other Supplies & Matls	101	51910	499	ARCHI		4,026.65	
Total County General Fund 101						4,088.00	4,088.00
Clean up Archives Budget FY23							
American Rescue Plan Act Grant B	101	47407		HEALT		75,000.00	
Airport Operations	101	58842	799	HEALT			75,000.00
Total County General Fund 101						75,000.00	75,000.00
Budget Health Dept Awning Grant FY22							
Other Federal Through State	101	47590		AIRPT		15,000.00	
Airport Operations	101	58220	399	AIRPT			15,000.00
Total County General Fund 101						15,000.00	15,000.00
Airport Maintenance Grant - already approved application							

Approved this the 17th Day of April 2023.


Chris Guess, Honorable County Mayor & Chairman of the Commission

ATTEST:


Tina Sanders, County Clerk

Resolution Sponsored By: Riddle & Eldridge
 Motion to Adopt By: Keller Second By: McMillan
 Votes: Ayes: Nays: Pass: Declaration: Approved

RESOLUTION# - 49-0423

A RESOLUTION AMENDING THE COUNTY GENERAL FUND BUDGETS OF FRANKLIN COUNTY, TENNESSEE FOR THE FISCAL YEAR ENDING JUNE 30, 2023

WHEREAS, certain amendments are needed to provide for compliance with audit requirements to not overspend allocated amounts in different funds and receive unanticipated revenues that require an increase in estimated revenue and/or proposed expenditures from unreserved balances in each respective fund,

NOW, THEREFORE, BE IT RESOLVED, that the County General & Library Fund Budgets of Franklin County, Tennessee be amended as follows:

Department & Description	Account Number					Debit Revenue Source	Credit Expenditure
	Fund	Category	Obj	CC	Sub Obj		
Other Federal Through State (Maint Gr)	101	47590		AIRPT		124,000.00	
Airport Operations	101	58220	399	AIRPT			124,000.00
Total County General Fund 101						124,000.00	124,000.00
Airport Runway Grant							

Approved this the 17th Day of April 2023.


 Chris Guess, Honorable County Mayor & Chairman of the Commission

ATTEST:


 Tina Sanders, County Clerk

Resolution Sponsored By: Schultz & Riddle

Motion to Adopt By: Bauer Second By: Nand

Votes: Ayes: 13 Nays: Pass: Declaration Approved Roll Call

RESOLUTION 4j-0423

TO APPROVE the FRANKLIN COUNTY ROAD LIST 2023

WHEREAS, the an analysis of rural roads in Franklin County has been done by the Franklin County Highway Chief Administrative Officer and Supervisors; and

WHEREAS, the attached Road Classification list is recommended by the Franklin County Highway Chief Administrator Officer for the approval by the Franklin County Legislative Body, and

NOW, THEREFORE, BE IT RESOLVED, by the Board of Franklin County Commissioners of Franklin County, Tennessee, assembled in regular session on this the 17th day of April, 2023 that:

Section 1. The attached road classification list be approved, along with the summary of changes made in 2022.

Section 2. The approved road classification list be filed with the Franklin County Clerk.

Section 3. The approved road classification list with mileage be filed with the Tennessee Department of Transportation.

ADOPTED this 17th day of April, 2023.



Chris Guess, Honorable County Mayor & Chairman of the Commission

Attest:



Tina Sanders, County Clerk

RESOLUTION SPONSORED BY: Summers and Schultz

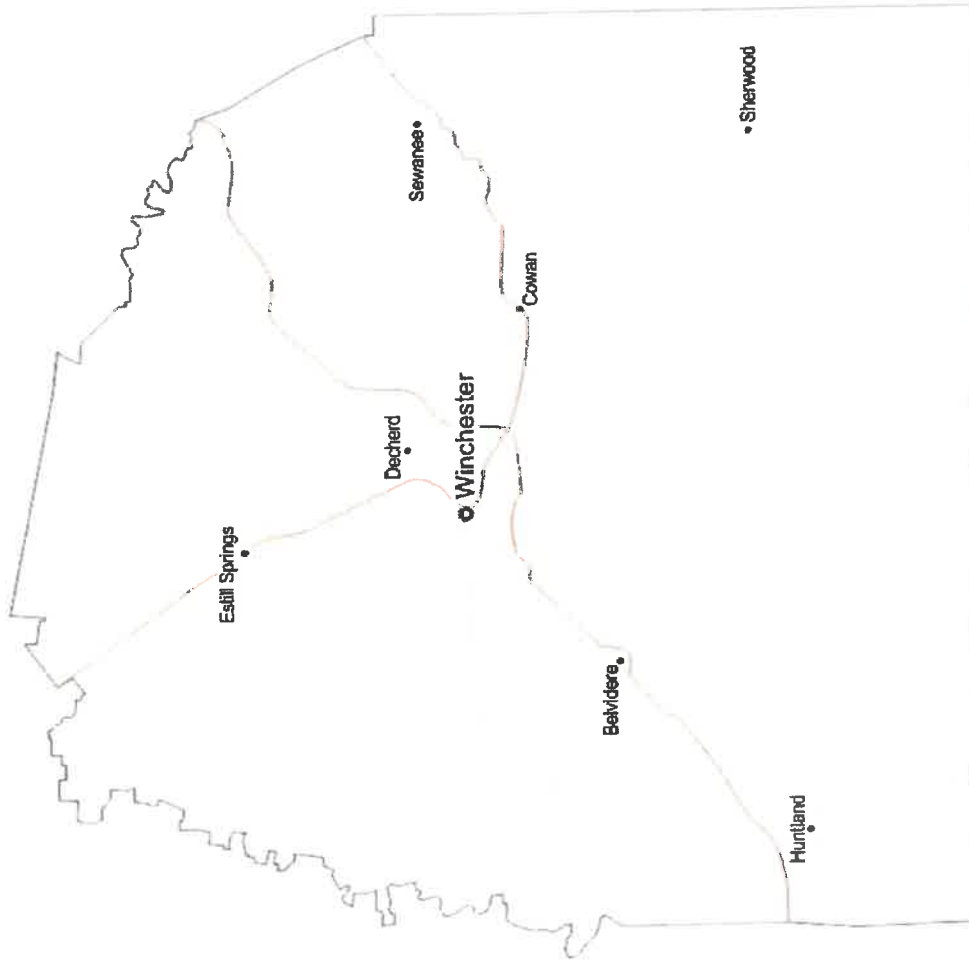
MOTION TO ADOPT: Summers SECONDED BY: McMillan

VOTE: AYES NAYS ABSTAIN

DECLARATION: Approved



Franklin County Roads List



2023

NO.	ROAD NAME	Road Dist.	Comm Dist.	E 911 GRID	CO. GRID	CO/ST	SURFACE	R.O.W.	LOG MILE	BED WD	SURF WD	CLASS	BEGINNING	ENDING
1	A STREET	4	6	23D4	18	CO	ASPHALT	50	0.035	20	18	2	MATHIS CIRCLE	NO OUTLET
2	A. L. NORTHCUTT LANE	2	7	42A	44	CO	DBST	50	0.573	24	20	1	LOCKMILLER ROAD	NO OUTLET
3	ABBOTT LANE	2	7	42A	44	CO	ASPHALT	50	0.171	22	20	1	LOCKMILLER ROAD	NO OUTLET
4	ABBOTT MARTIN LANE	1	5	45C	59	CO	ASPHALT	50	0.102	18	18	2	ROARKS COVE ROAD	NO OUTLET
5	ACORN DRIVE	2	7	22B	8	CO	ASPHALT	40	0.148	25	22	2	SHADY ACRES LANE	PINEVIEW CIRCLE
6	ACREE LANE	2	7	43B	45	CO	ASPHALT	40	0.12	8	8	4	LOCKMILLER ROAD	NO OUTLET
7	AEDC LAKEVIEW ROAD	4	6	23D	18	CO	ASPHALT	40	0.736	28	22	1	LOCKMILLER ROAD	MORRIS FERRY BRIDGE ROAD
8	AFTON LANE	1	5	45D	60	CO	GRAVEL	30	0.284	14	14	3	JUMP OFF ROAD	NO OUTLET
9	AIRPORT ROAD	1	5	45D	60	CO	ASPHALT	40	0.657	22	20	1	SOLLACE FREEMAN HWY	MIDWAY ROAD
10	ALABAMA AVENUE	1	5	55B	69	CO	ASPHALT	50	0.473	24	24	1	SOLLACE FREEMAN HWY	MITCHELL AVENUE
11	ALEXANDER ROAD	2	7	32D	34	CO	COLD MIX	50	0.776	24	20	1	OLD TULLAHOMA ROAD	NO OUTLET
12	ALLEN GIPSON LANE	1	5	59	45C4	CO	ASPHALT	40	0.075	25	15	1	TEXAS AVENUE	LOUISIANA CIRCLE
13	ALLRED ROAD	4	6	33	26	CO	COLD MIX	50	0.543	22	18	1	PENILE HILL ROAD	NO OUTLET
14	ALSTON LANE	1	5	45C	58	CO	ASPHALT	50	0.19	18	18	2	ROARKS COVE ROAD	KIRBY-SMITH ROAD
15	AMACHER ROAD	3	3	71	103	CO	ASPHALT	50	2.486	28	22	1	DAVID CROCKETT HWY	BAXTER HOLLOW ROAD
16	AMOS HANNAH LANE	3	3	61	92	CO	GRAVEL	30	0.199	8	8	4	LEXIE BEANS CREEK ROAD	NO OUTLET
17	ANDERSON CEMETERY ROAD	1	5	55A	70	CO	DBST	30	0.178	14	14	3	OTTER FALLS ROAD	NO OUTLET
18	ANDERTON BRANCH ROAD	3	3	41	51	CO	DBST	40	0.425	12	12	3	GALLOWAY LANE	BOAT RAMP
19	ANSLEY LANE	3	4	63	87	CO	DBST	30	0.248	16	12	3	HOLDERS COVE ROAD	NO OUTLET
20	APPLETREE WICK	1	5	55A	70	CO	ASPHALT	50	0.282	24	20	1	LAUREL BRAE DRIVE	CULDESAC
21	ARCHY LANE	4	8	43	46	CO	GRAVEL	30	0.138	10	10	4	AEDC ROAD	NO OUTLET
22	ARKANSAS AVENUE	1	5	55B	69	CO	ASPHALT	50	0.097	12	12	3	TENNESSEE AVENUE	OKLAHOMA AVENUE
23	ARKANSAS ROAD	3	3	91	153	CO	GRAVEL	30	0.396	10	10	4	KOGER LANE	NO OUTLET
24	ARNOLD FARM ROAD	3	4	53D	76	CO	COLD MIX	50	1.425	24	20	1	WINCHESTER CITY LIMITS	GEORGIA CROSSING ROAD
25	ARNOLD LANE	3	3	71	112	CO	GRAVEL	30	0.509	12	12	4	PLEASANT RIDGE ROAD	NO OUTLET
26	ASH CAMP DRIVE	2	7	42	43	CO	ASPHALT	40	0.09	30	22	1	BELL MEMORIAL DRIVE	CULDESAC
27	ASIA ROAD	4	8	43	46	ST	ASPHALT	50	0.788	22	18	1	AEDC ROAD	PEABODY ROAD
28	AWALT DRIVE	3	3	52	63	CO	DBST	40	1.429	26	20	1	MANSFORD ROAD	FANNING BEND DRIVE
29	AYERS LANE	3	3	61	93	CO	GRAVEL	30	0.42	10	10	4	BAXTER HOLLOW ROAD	NO OUTLET
30	AZALEA LANE	2	2	43C	55	CO	ASPHALT	50	0.088	22	20	1	ROYAL OAK DRIVE	CULDESAC
31	B. F. MORRIS CEMETERY ROAD	4	6	34D	38N	CO	DBST	30	0.165	12	12	4	SPUR ROAD	NO OUTLET
32	B. J.'S LANDING	2	7	32D	34	CO	ASPHALT	50	0.788	24	20	1	HEATHER WAY	HOPE DRIVE
33	BAILEY ROAD	3	4	54B	77	CO	GRAVEL	30	0.303	12	12	3	GREENHAW ROAD	NO OUTLET
34	BAKER CEMETERY ROAD	2	7	42D	54	CO	GRAVEL	30	0.456	16	10	4	WILDER CHAPEL ROAD	NO OUTLET
35	BAKER DRIVE	4	8	32A	24	CO	DBST	20	0.247	14	12	3	CINDY HOLLOW ROAD	NO OUTLET
36	BAKER'S LANE	1	5	55B	69	CO	GRAVEL	30	0.068	10	10	4	BALL PARK ROAD	PRINCE LANE
37	BALL PARK ROAD	1	5	55B	69	CO	ASPHALT	50	0.662	18	18	2	LAKE O'DONNELL ROAD	SHERWOOD ROAD
38	BARBERRY TRAIL	2	2	43C	55	CO	ASPHALT	50	0.14	22	20	1	WILLOW OAK DRIVE	ROYAL OAK DRIVE
39	BARRY HOLLOW LANE	1	5	45D	60	CO	GRAVEL	30	0.086	8	8	4	MIDWAY ROAD	NO OUTLET
40	BASS ROAD	3	6	44	57	CO	GRAVEL	30	0.275	16	12	2	FLOYD LANE	NO OUTLET

NO.	ROAD NAME	Road Dist.	Comm Dist.	E 911 GRID	CO. GRID	CO/ST	SURFACE	R.O.W.	LOG MILE	BED WD	SURF WD	CLASS	BEGINNING	ENDING
41	BAXTER HOLLOW ROAD	3	3	61	83	CO	DBST	50	3.56	22	20	1	SIX MILE BOARD ROAD	WALNUT GROVE ROAD
42	BEANS CREEK ROAD	3	3	71	113	CO	ASPHALT	50	2.592	24	20	1	DAVID CROCKETT HWY	FRANCISCO ROAD
43	BEAR BRANCH ROAD	2	7	42A	44	CO	ASPHALT	50	0.177	28	20	1	EASTBROOK ROAD	NO OUTLET
44	BEECH HILL DRIVE	3	3	41	51	CO	DBST	40	0.544	26	20	1	EVANS ROAD	NO OUTLET
45	BEECHNUT DRIVE	2	7	42	43	CO	ASPHALT	40	0.26	30	22	1	DAMRON ROAD	CULDESAC
46	BELL MEMORIAL DRIVE	2	7	42	43	CO	ASPHALT	60	0.407	30	22	1	DAMRON ROAD	NO OUTLET
47	BELVIDERE ROAD	3	3	62	95	CO	ASPHALT	50	.0830	30	24	1	DAVID CROCKETT PARKWAY	DAVID CROCKETT PARKWAY
48	BENNETT CEMETERY ROAD	4	6	44	48	CO	DBST	30	0.727	18	14	2	SPUR ROAD	NO OUTLET
49	BENNETT LANE	4	6	34	37	CO	GRAVEL	30	0.031	14	12	3	PENILE HILL ROAD	NO OUTLET
50	BENSON LANE	3	3	61	93	CO	DBST	50	1.681	26	20	1	AMACHER ROAD	BAXTER HOLLOW ROAD
51	BETHEL ROAD	3	4	63C	96M	CO	DBST	30	0.21	12	10	3	OLD CLARK ROAD	NO OUTLET
52	BETTIE LANE	2	7	22B	8	CO	DBST	40	0.162	14	12	3	OLD TULLAHOMA ROAD	NO OUTLET
53	BIBLE CROSSING ROAD	2	2	43C	55	CO	ASPHALT	40	0.308	24	20	1	WINCHESTER CITY LIMITS	WINCHESTER CITY LIMIT
54	BIG HOLLOW ROAD	3	3	52	64	CO	GRAVEL	30	0.513	20	12	2	OLD MANSFORD ROAD	NO OUTLET
55	BIG SPRINGS ROAD	1	5	55	79	CO	GRAVEL	30	0.397	14	12	3	RATTLESNAKE SPRINGS ROAD	CULDESAC
56	BILL SELLS LANE	3	3	71	113	CO	GRAVEL	30	0.177	10	10	4	FALLS MILL ROAD	CULDESAC
57	BILLY GOAT HILL ROAD	4	6	33C	35	CO	DBST	50	0.85	24	20	1	DECHERD ESTILL ROAD	NO OUTLET
58	BINGHAM COURT	1	1	52A1	64	CO	ASPHALT	50	0.073	24	24	1	DRIPPING SPRINGS ROAD	CULDESAC
59	BIRDWELL STREET	1	5	75C	120	CO	ASPHALT	40	0.132	12	10	3	THE ALLEY	MOUNTAIN AVENUE EAST
60	BISHOP CAMPBELL ROAD	1	5	45D	60	CO	DBST	40	0.12	12	12	3	FIRE TOWER ROAD	QUINTARD ROAD
61	BUCJ LANE	3	4	63A	87J	CO	DBST	20	0.08	12	10	4	HOLDERS COVE ROAD	NO OUTLET
62	BLACK LANE	4	6	44	48	CO	DBST	30	0.189	18	14	2	SPUR ROAD	NO OUTLET
63	BLACK POWDER ROAD	3	4	63	96	CO	DBST	50	0.599	22/18	18	1	HOLDERS COVE ROAD	NO OUTLET
64	BLACKBURN LANE	2	7	21	14	CO	ASPHALT	40	1.33	24	20	1	OLD TULLAHOMA ROAD	GOURDNECK ROAD NW
65	BLACKSMITH ROAD	3	3	72	104	CO	GRAVEL	30	0.166	14	14	3	MAXWELL ROAD	NO OUTLET
66	BLAIR POND ROAD	2	2	43C	55	CO	ASPHALT	50	1.229	26	22	1	WINCHESTER CITY LIMITS	OLD ESTILL SPRINGS ROAD
67	BLAND ROAD	4	7	23	11	CO	ASPHALT	50	0.733	24	20	1	AEDC ROAD	NO OUTLET
68	BLIGH LANE	1	1	52A	64	CO	ASPHALT	50	0.359	20	18	1	BLIGH HALL ROAD	FAIRVIEW ROAD
69	BLIGH-HALL ROAD	1	1	52A	64	CO	ASPHALT	40	0.4	22	18	1	LYNCHBURG ROAD	NO OUTLET
70	BLOCK ROW	1	5	75C	120	CO	ASPHALT	40	0.047	14	12	3	MOUNTAIN AVENUE EAST	NO OUTLET
71	BLUE CREEK ROAD	2	7	22	15	CO	ASPHALT	50	3.399	26	20	1	OLD TULLAHOMA ROAD	TULLAHOMA CITY LIMITS
72	BLUE SPRINGS ROAD	3	4	43D	56	CO	ASPHALT	50	2.983	24	20	1	DECHERD CITY LIMITS	GREENHAW ROAD
73	BLUFF DRIVE NORTH	3	3	42	53	CO	ASPHALT	40	0.11	26	20	1	HOPKINS LANE	NO OUTLET
74	BLUFF DRIVE SOUTH	3	3	42	53	CO	ASPHALT	40	1.036	26	20	1	HOPKINS LANE	NO OUTLET
75	BLUFF SITE LANE	1	5	73	106	CO	DBST	50	0.225	20	18	1	ROWE GAP ROAD	NO OUTLET
76	BOB STEWMAN ROAD	1	5	55B	69	CO	ASPHALT	50	0.728	18	18	2	LAKE O'DONNELL ROAD	NO OUTLET
77	BOBTOWN CIRCLE	1	5	55B	69	CO	ASPHALT	50	0.208	18	16	2	BOB STEWMAN ROAD	BOB STEWMAN ROAD
78	BOGART LANE	2	7	42D	54	CO	DBST	50	0.15	22	18	1	OLD TULLAHOMA ROAD	NO OUTLET
79	BOHANA LANE	1	5	83C	137H	CO	GRAVEL	30	0.2	12	10	3	KEITH SPRINGS MOUNTAIN ROAD	NO OUTLET
80	BOOT HILL DRIVE	1	1	52	74	CO	ASPHALT	50	0.222	20	18	1	GARRETT LANE	NO OUTLET

NO.	ROAD NAME	Road Dist.	Comm Dist.	E 911 GRID	CO. GRID	CO/ST	SURFACE	R.O.W.	LOG MILE	BED WD	SURF WD	CLASS	BEGINNING	ENDING
81	BOSWELL LANE	2	7	31	32	CO	DBST	40	0.583	22	18	1	AWALT ROAD	NO OUTLET
82	BOSWELL ROAD	3	3	41	42	CO	ASPHALT	30	1.693	14	10	3	MANSFORD ROAD	NO OUTLET
83	BOULEVARD MONTPARNASSE	1	5	55	80	CO	GRAVEL	30	0.222	14	14	3	EVA ROAD	NO OUTLET
84	BOX HOUSE ROAD	1	5	73D	N10	CO	ASPHALT	50	1.779	22	26	1	ROWE GAP ROAD	NO OUTLET
85	BRADFORD LANE	3	4	63	87	CO	DBST	30	0.618	12	12	3	HOLDERS COVE ROAD	HAAS ROAD
86	BRADLEY LANE	4	8	45	49	CO	GRAVEL	30	0.135	14	12	3	CINDER PATH ROAD	NO OUTLET
87	BRAMBLEWOOD LANE	1	5	65	91	CO	GRAVEL	30	0.28	8	8	4	GUDGER ROAD	NO OUTLET
88	BRAINMAN HILL ROAD	3	3	62	94	CO	DBST	40	0.962	24	18	1	DAVID CROCKETT HWY	BELVIDERE ROAD
89	BREAKFIELD ROAD	1	5	44	58	CO	ASPHALT	40	0.974	24	22	2	TEXAS AVENUE	NO OUTLET
90	BRIARWOOD COURT	2	7	32D	34	CO	ASPHALT	50	0.189	22	18	1	HILLWOOD DRIVE	HILLWOOD DRIVE
91	BRITTANY LANE	2	7	32	23	CO	DBST	30	0.123	18	12	2	RIDDLE LANE	NO OUTLET
92	BRODIONI LANE	3	3	81D	133	CO	GRAVEL	30	0.527	16	14	2	PAINT ROCK ROAD	NO OUTLET
93	BROOKS LANE	1	6	45C	59	CO	ASPHALT	50	0.136	12	12	3	ROARKS COVE ROAD	NO OUTLET
94	BROOKSIDE LANE	3	3	73	96	CO	DBST	30	0.181	10	10	4	RUCH LANE	NO OUTLET
95	BROW DRIVE	1	5	73A	1070	CO	ASPHALT	50	0.136	30	22	1	POINT DRIVE	CULDESAC
96	BROWN LANE	2	7	32D	34	CO	ASPHALT	50	0.5	28	20	1	EASTBROOK ROAD	NO OUTLET
97	BROWN ROAD EAST	2	2	42D	54	CO	ASPHALT	50	0.056	22	20	1	GRIDER ROAD	CULDESAC
98	BROWN ROAD WEST	2	2	42D	54	CO	ASPHALT	50	0.2	22	20	1	GRIDER ROAD	CULDESAC
99	BRYANT LANE	4	6	45	49	CO	GRAVEL	30	0.091	14	12	4	ROARKS COVE ROAD	NO OUTLET
100	BUCK CREEK ROAD	1	5	95	150	CO	ASPHALT	50	0.422	26	20	1	CROWNOVER ROAD	NO OUTLET
101	BUCKEYE LANE	2	6	32	23	CO	DBST	50	1.053	28	22	1	PLEASANT GROVE ROAD	HURRICANE ROAD
102	BUCKNER LANE	4	7	23	17	CO	DBST	30	0.339	12	10	3	SPRING CREEK ROAD	NO OUTLET
103	BUCKNER LANE	4	7	33	36	CO	DBST	50	1.096	22	18	1	AEDC ROAD	SWANN LANE
104	BUNCOMBE ROAD	3	3/4	62	95	CO	ASPHALT	50	7.804	24	20	1	OLD DAVID CROCKETT HWY	BEANS CREEK ROAD
105	BURDETTE ROAD	3	3	81	132	CO	GRAVEL	30	0.336	16	14	3	STEWART ROAD	NO OUTLET
106	BURKS LANE	3	3	71	112	CO	GRAVEL	30	0.096	10	10	4	PLEASANT RIDGE ROAD	NO OUTLET
107	BURNETTE LANE	4	6	45	49	CO	GRAVEL	30	0.093	10	10	4	MORRIS FERRY BRIDGE ROAD	NO OUTLET
108	BURNETTE LOOP	3	3	62	94	CO	DBST	50	0.388	24	18	1	SYLER ROAD	NO OUTLET
109	BURNING BUSH LANE	3	3	62	94	CO	GRAVEL	30	0.225	14	10	3	POST OAK ROAD	NO OUTLET
110	CALDWELL DRIVE	2	7	32	33	CO	ASPHALT	50	0.835	30	22	1	HASTY LANE	CALDWELL DRIVE
111	CALDWELL ROAD	1	5	55A	70	CO	ASPHALT	50	0.961	24	20	1	OTTER FALLS ROAD	CULDESAC
112	CAMPBELL COURT	1	5	55B	69	CO	GRAVEL	30	0.035	12	10	4	BALL PARK ROAD	NO OUTLET
113	CAMPBELL LANE	3	3	81	122	CO	DBST	50	0.954	24	20	1	DAVID CROCKETT HWY	LIMESTONE ROAD
114	CAMPBELL ROAD	1	5	72	115	CO	GRAVEL	30	0.692	14	12	4	IRON GAP ROAD	NO OUTLET
115	CANEY HOLLOW ROAD	3	3	61	93	CO	DBST	50	0.77	28	22	1	OLD SALEM-LEXIE ROAD	SUGARTREE SPRINGS ROAD
116	CANNON COURT	2	2	42D	54	CO	ASPHALT	50	0.034	24	18	1	PHILLIPS DRIVE	NO OUTLET
117	CANTERBURY WAY	1	5	45C3	58J	CO	ASPHALT	50	0.054	28	28	1	WIGGINS CREEK DRIVE	NO OUTLET
118	CAN-TEX DRIVE	1	5	55A	70	CO	DBST	30	1.253	12	12	4	JUMP OFF ROAD	NO OUTLET
119	CAPITOL HILL ROAD	4	6	33	26	CO	ASPHALT	50	0.735	24	20	1	AEDC ROAD	KNIGHTS CHURCH ROAD
120	CAROL CIRCLE	1	1	52	73	CO	ASPHALT	40	0.376	24	20	1	DRY CREEK LANE	DRY CREEK LANE

NO.	ROAD NAME	Road Dist.	Comm Dist.	E911 GRID	CO. GRID	CO/ST	SURFACE	R.O.W.	LOG MILE	BED WD	SURF WD	CLASS	BEGINNING	ENDING
121	CAROLINA CIRCLE	1	5	55B	69	CO	GRAVEL	30	0.087	10	10	4	NORTH CAROLINA AVENUE	NO OUTLET
122	CARPENTER CIRCLE	1	5	55	79	CO	ASPHALT	50	0.325	18	18	2	PROCTORS HALL ROAD	CULDESAC
123	CARPENTER CLOSE	1	5	55	79	CO	ASPHALT	50	0.057	18	18	2	CARPENTER CIRCLE	NO OUTLET
124	CARRIAGE LANE	1	5	65	90	CO	ASPHALT	40	0.072	28	20	1	SHERWOOD ROAD	CULDESAC
125	CARRUTHERS ROAD	1	5	55	79	CO	ASPHALT	50	0.416	16	16	2	TENNESSEE AVENUE	PROCTOR HALL ROAD
126	CARSON DRIVE	1	1	52A	64	CO	DBST/ASPHALT	30	0.036/0.047	12	12	4	LYNCHBURG ROAD	NO OUTLET
127	CARSON LANE	1	1	52	74	CO	DBST	50	0.986	24	20	1	LYNCHBURG ROAD	GARRETT LANE
128	CARTER FARRIS LANE	3	4	63	87	CO	DBST	40	1.189	26	20	1	WILLIAMS COVE ROAD	HOLDERS COVE ROAD
129	CARTER ROAD	3	4	44	57	CO	ASPHALT	50	1.777	24	20	1	GEORGIA CROSSING ROAD	BLUE SPRINGS ROAD
130	CARY DRIVE	3	3	71	103	CO	GRAVEL	30	0.308	10	10	4	WALNUT GROVE ROAD	NO OUTLET
131	CASHION ROAD	3	3	61	82	CO	DBST	60	1.069	24	20	2	FARRIS CREEK BRIDGE ROAD	NO OUTLET
132	CASTLEBERRY DRIVE	1	5	55B	69	CO	GRAVEL	30	0.103	10	10	4	BALL PARK ROAD	NO OUTLET
133	CATFISH LANE	2	7	31	22	CO	COLD MIX	30	0.224	22	18	1	GOURDNECK ROAD NW	NO OUTLET
134	CATHY'S LANE	3	3	71	113	CO	GRAVEL	30	0.115	10	10	4	DAVID CROCKETT HWY	NO OUTLET
135	CEDAR LANE	3	3	51A	62	CO	DBST	40	0.089	26	20	1	CLINE RIDGE ROAD	CULDESAC
136	CEDAR MOUNTAIN ROAD	4	6	44	48	CO	DBST	30	0.322	20	16	1	SPUR ROAD	NO OUTLET
137	CEDAR RIDGE TRAIL	3	3	81D	133P	CO	DBST	50	0.194	14	10	3	JACKSON COUNTY LINE	NO OUTLET
138	CEMETERY ROAD	3	4	63D	97J	CO	DBST	30	0.111	10	10	3	HOLDERS CEMETERY ROAD	NO OUTLET
139	CENTENNIAL ROAD	3	4	63	87	CO	ASPHALT	40	1.099	24	20	1	HOLDERS COVE ROAD	WILLIAMS COVE ROAD
140	CHANDLER DRIVE	3	3	41	42	CO	ASPHALT	50	3.67	34	22	1	BOSWELL ROAD	NO OUTLET
141	CHAPEL ROAD	2	7	21	14	CO	COLD MIX	40	0.443	26	20	2	GOURDNECK ROAD NW	MOORE COUNTY LINE
142	CHASE BEND ROAD	4	8	32A	24	CO	ASPHALT/DBST	50	0.196/0.308	26	20	1	TULLAHOA HWY	CULDESAC
143	CHEROKEE LANE	2	2	43C	55	CO	DBST	50	0.312	20	18	1	OLD ESTILL SPRINGS ROAD	NO OUTLET
144	CHERRY CEMETERY ROAD	4	6	45	49	CO	GRAVEL	30	0.51	18	14	2	ROARKS COVE ROAD	NO OUTLET
145	CHESTNUT COURT	2	2	42D	54	CO	ASPHALT	50	0.116	22	20	1	CHOCTAW ROAD	CULDESAC
146	CHESTNUT RIDGE ROAD	3	3	31	32	CO	ASPHALT	40	1.65	26	20	1	MANSFORD ROAD	MOORE COUNTY LINE
147	CHESTNUT STREET	2	7	42	43	CO	ASPHALT	40	0.092	30	22	1	DAMRON ROAD	CULDESAC
148	CHEYVY LANE	1	5	55A	70	CO	ASPHALT	50	0.224	16	14	1	CALDWELL ROAD	NO OUTLET
149	CHILDRESS LANE	4	6	33C	35	CO	GRAVEL	30	0.183	12	10	4	DECHERD ESTILL ROAD	NO OUTLET
150	CHOCTAW ROAD	2	2	42D	54	CO	ASPHALT	50	0.43	24	20	1	OLD TULLAHOA ROAD	CULDESAC
151	CHURCH LANE	3	4	63	96	CO	DBST	40	0.38	26	22	1	ROWE GAP ROAD	CLARK ROAD
152	CHURCH ROAD	4	6	45	59	CO	DBST	50	0.505	22	18	1	ROARKS COVE ROAD	GARNER ROAD
153	CHURCH STREET	1	5	75C	120	CO	ASPHALT	40	0.526	16	14	2	MOUNTAIN AVENUE EAST	SHERWOOD ROAD
154	CINDER PATH ROAD	4	8	33B	25	CO	DBST	50	1.857	24	20	1	ESTILL SPRINGS CITY LIMITS	SPRING CREEK ROAD
155	CINDY HOLLOW ROAD	4	8	32A1	16M	CO	ASPHALT	50	1.296	26	20	1	AKE STREET	STEWART LANE
156	CLAIBORNE VIEW ROAD	1	5	45	50	CO	GRAVEL	30	0.288	12	12	4	DEEPWOODS ROAD	NO OUTLET
157	CLARA'S POINT ROAD	1	5	55B	69	CO	ASPHALT	50	0.3	20	18	1	MORGAN'S STEEP ROAD	NO OUTLET
158	CLARK ROAD	3	4	63	96	CO	DBST	50	1.766	18	16	2	HOOPER ROAD	ROWE GAP ROAD
159	CLEARVIEW CIRCLE	3	3	42C	53	CO	ASPHALT	40	0.139	26	20	1	HOPKINS LANE	CULDESAC
160	CLINE RIDGE ROAD	3	3	51A	62	CO	ASPHALT	50	1.742	24	18	1	LYNCHBURG ROAD	NO OUTLET

874

NO.	ROAD NAME	Road Dist.	Comm Dist.	E 911 GRID	CO. GRID	CO/ST	SURFACE	R.O.W.	LOG MILE	BED WD	SURF WD	CLASS	BEGINNING	ENDING
161	COBB ROAD	4	8	33C	35	CO	DBST	50	1.15	14	12	3	ESTILL SPRINGS CITY LIMITS	NO OUTLET
162	COBBS LANE	1	5	55	79	CO	GRAVEL	30	0.101	8	8	4	TENNESSEE AVENUE	NO OUTLET
163	COLE LANE	3	3	52	73	CO	COLD MIX/DBST	50	0.936/0.675	20/20	16	1	OWL HOLLOW ROAD	SIX MILE BOARD ROAD
164	COLEMAN LANE	4	6	34	28	CO	GRAVEL	30	0.213	14	12	3	OLD AL TO HWY	NO OUTLET
165	COLES ROAD	3	3	71	103	CO	GRAVEL	30	0.75	16	14	3	OLD SALEM LEXIE ROAD	NO OUTLET
166	COLLINS LANE	3	3	81A	123	CO	COLD MIX	50	1.405	24	20	2	HUNTLAND CITY LIMITS	BEANS CREEK ROAD
167	COLLINS ROAD	3	3	73	114	CO	GRAVEL	30	0.777	18	12	2	WALNUT HILL ROAD	NO OUTLET
168	COMMUNITY LANE	1	5	73	106	CO	DBST	50	0.105	22	20	1	IRON GAP ROAD	NO OUTLET
169	COOK ROAD	4	6	22	16	CO	ASPHALT	50	2.163	24	20	1	TULLAHOMA HWY	ROCK CREEK ROAD
170	COOPER LANE	2	2	42D	54	CO	DBST	50	0.331	22	18	1	OLD TULLAHOMA ROAD	CULDESAC
171	COPPERHEAD ROW	1	5	83	126	CO	GRAVEL	30	0.22	14	12	3	KEITH SPRINGS MOUNTAIN ROAD	NO OUTLET
172	COUNTRY DRIVE	3	4	64B2	88	CO	DBST	30	0.495	12	12	4	COWAN CITY LIMITS	VAUGHN LANE
173	COUNTY LINE ROAD NORTH	2	7	21A	7	CO	DBST	40	0.764	16	14	2	GOURDNECK ROAD NW	FINNEY ROAD NORTH
174	COUNTY LINE ROAD SOUTH	3	3	81C	132	CO	DBST	40	1.755	26	22	1	DAVID CROCKETT HWY	JOHN HUNTER HWY
175	COUITA ROAD	1	1	52A	64	CO	ASPHALT	50	0.273	22	20	1	LYNCHBURG ROAD	NO OUTLET
176	COVE CHURCH ROAD	4	6	45	49	CO	DBST	50	0.113	20	16	1	GARNER ROAD	ROARKS COVE ROAD
177	COVE LAKE CIRCLE	3	3	51A	62	CO	ASPHALT	40	0.072	26	20	1	CLINE RIDGE ROAD	CULDESAC
178	CRAVENS ROAD	1	5	45D	60	CO	ASPHALT	40	0.101	14	14	3	QUINTARD ROAD	SISTER CHRISTABEL ROAD
179	CRAWFORD LANE	3	3	62	95	CO	ASPHALT	50	1.841	24	20	1	DAVID CROCKETT HWY	BUNCOMBE ROAD
180	CRESTFIELD CIRCLE	3	3	42	53	CO	ASPHALT	40	0.101	26	20	1	BLUFF DRIVE NORTH	CULDESAC
181	CROSBY LANE	1	5	45C	59	CO	DBST	40	0.304	18	18	2	BREAKFIELD ROAD	NO OUTLET
182	CROSS CREEK ROAD	1	5	85	131	CO	DBST	30	0.675	12	10	4	SHERWOOD ROAD	NO OUTLET
183	CROSSLAND LANE	3	4	63	97	CO	DBST	50	0.378	12	12	4	HOLDERS COVE ROAD	NO OUTLET
184	CROSSLIN AVENUE	4	6	22	16	CO	DBST	30	0.191	14	12	3	COOK ROAD	NO OUTLET
185	CROSSVIEW ROAD	3	4	54C	77	CO	COLD MIX	50	0.357	20	18	1	GREENHAW ROAD	NO OUTLET
186	CROUCH LANE	3	3	62	85	CO	GRAVEL	30	0.078	14	10	3	DAVID CROCKETT HWY	NO OUTLET
187	CROWN OVER CEMETERY RD	1	5	95B	150	CO	COLD MIX	30	0.116	12	10	3	CROWN OVER ROAD	CROWN OVER ROAD
188	CROWN OVER ROAD	1	5	95	160	CO	ASPHALT	50	2.275	24	20	1	SHERWOOD ROAD	SHERWOOD ROAD
189	CUMBERLAND CIRCLE	1	5	55B	69	CO	ASPHALT	40	0.107	18	16	2	BOB STEWMAN ROAD	BOB STEWMAN ROAD
190	CUNNINGHAM LANE	1	5	75C	120	CO	ASPHALT	40	0.038	20	18	1	SHERWOOD ROAD	CHURCH STREET
191	CUNNINGHAM ROAD	3	3	62	95	CO	GRAVEL	30	0.57	12	10	4	DAVID CROCKETT HWY	NO OUTLET
192	CURLIQUE ROAD	1	5	45C	59	CO	ASPHALT	40	0.447	18	18	2	TEXAS AVENUE	FLORIDA AVENUE
193	DABBS FORD ROAD	4	6	24	19	CO	COLD MIX	50	1.951	22	18	1	GUM CREEK ROAD	FINNEY ROAD
194	DABBS ROAD	4	6	34	28	CO	ASPHALT	50	1.041	24	18	1	OAK GROVE ROAD	YELLOW BRANCH ROAD
195	DALE HAVEN LANE	4	7	22B	8	CO	ASPHALT	50	0.316	30	22	1	ROCK CREEK ROAD	CULDESAC
196	DAMRON LANE	3	3	41	51	CO	GRAVEL	30	0.138	10	10	4	GALLOWAY LANE	NO OUTLET
197	DAMRON ROAD	2	7	42	43	CO	DBST/ASPHALT	60	1.00/0.8	25	22	1	HIGHLAND RIDGE ROAD	CULDESAC
198	DARLA DRIVE	2	7	22B	81	CO	ASPHALT	50	0.104	22	22	1	GOURDNECK ROAD	LISA DRIVE
199	DAVIS HICKS GREEN CEMETERY	3	4	64A	78	CO	GRAVEL	30	0.084	8	8	4	SLAGTOWN ROAD	NO OUTLET
200	DAVIS LANE	3	4	54	68	CO	GRAVEL	50	0.666	16	14	3	GEORGIA CROSSING ROAD	NO OUTLET

NO.	ROAD NAME	Road Dist.	Comm Dist.	E 911 GRID	CO. GRID	CO/ST	SURFACE	R.O.W.	LOG MILE	BED WD	SURF WD	CLASS	BEGINNING	ENDING
201	DAVIS ROAD	4	6	44	57	CO	GRAVEL	30	0.283	10	10	4	FLOYD LANE	DAVIS ROAD
202	DAVIS SPRING ROAD	2	7	31	22	CO	DBST	50	1.02	20	16	1	GOURDNECK ROAD NW	NO OUTLET
203	DEANS SHOP ROAD	4	6	24	12	CO	ASPHALT	50	0.743	24	20	1	AEDC ROAD	COFFEE COUNTY LINE
204	DECHERD-ESTILL ROAD	4	6	33C	25	CO	DBST	50	4.25	22	18	1	DECHERD CITY LIMITS	PAYNES CHURCH ROAD
205	DEEPWOODS ROAD	1	5	45	50	CO	DBST	50	2.6	30	22	1	FIRETOWER ROAD	NO OUTLET
206	DEER CIRCLE	2	7	32D	34	CO	ASPHALT	50	0.365	24	20	1	HOPE DRIVE	HOPE DRIVE
207	DELIGHT LANE	2	7	22	16	CO	DBST	40	0.278	24	18	1	BLUE CREEK ROAD	CULDESAC
208	DIAMOND DRIVE	3	4	53D	76	CO	GRAVEL	30	0.188	22	20	2	WILLIAMS COVE ROAD	WINCHESTER CITY LIMITS
209	DIXIES COURT	1	1	52A1	64	CO	ASPHALT	50	0.05	24	24	1	DRIPPING SPRINGS ROAD	CULDESAC
210	DOGWOOD PLACE	1	5	45C	59	CO	GRAVEL	30	0.071	10	10	4	CURLUCIE ROAD	FLORIDA AVENUE
211	DONALDSON GROVE ROAD	3	3	81	122	CO	DBST	50	1.117	22	18	2	COUNTY LINE ROAD SOUTH	LIMESTONE ROAD
212	DOTSON CEMETERY ROAD	4	6	35	38	CO	DBST	30	0.644	16	14	3	EAST ROARKS COVE ROAD	NO OUTLET
213	DOVE COURT	3	3	81	122	CO	ASPHALT	50	0.081	26	22	1	MCCLURE CEMETERY ROAD	NO OUTLET
214	DRIPPING SPRINGS ROAD	1	1	52A	64	CO	ASPHALT	50	1.522	28	20	1	LYNCHBURG ROAD	CULDESAC
215	DRY CREEK COURT	1	1	52D1	J18	CO	DBST	50	0.505	14	12	1	GEORGE FRALEY PARKWAY	CULDESAC
216	DRY CREEK LANE	1	1	52	74	CO	ASPHALT	40	0.463	26	20	1	DRIPPING SPRINGS ROAD	CULDESAC
217	DRY CREEK ROAD	1	1	52	74	CO	DBST	50	0.184	14	12	3	LYNCHBURG ROAD	CULDESAC
218	DUBOSE LANE	1	5	55B	69	CO	ASPHALT	40	0.118	16	16	2	MITCHELL AVENUE	NO OUTLET
219	DUCK DRIVE	4	6	23D	18	CO	ASPHALT	50	0.317	14	12	3	MORRIS FERRY BRIDGE ROAD	MATHIS CIRCLE
220	DUCKWORTH ROAD	4	6	33C	35	CO	ASPHALT	50	1.101	22	18	1	DECHERD ESTILL ROAD	PAYNES CHURCH ROAD
221	DUNCANTOWN ROAD	4	6	24	12	CO	DBST	50	1.855	24	20	1	AEDC ROAD	DEANS SHOP ROAD
222	DURM HOLLOW ROAD	3	3	41	51	CO	GRAVEL	30	1.21	14	10	4	EVANS ROAD	NO OUTLET
223	EAGLE SCOUT CEMETERY RD	2	7	31A	22	CO	GRAVEL	30	0.398	14	10	4	TURKEY CREEK BOAT DOCK RD	NO OUTLET
224	EAST ROAD	2	2	42D	54	CO	ASPHALT	50	0.075	22	18	1	PHILLIPS DRIVE	NO OUTLET
225	EAST ROARKS COVE ROAD	4	6	45	39	CO	COLD MIX	50	4.612	24	18	1	VETERANS MEMORIAL HWY EAST	ROARKS COVE ROAD
226	EAST ROCKCREST CIRCLE	3	3	42C	53	CO	ASPHALT	50	0.064	26	22	1	ROCKY HOLLOW ROAD	CULDESAC
227	EASTBROOK HOLLOW ROAD	2	7	42A	44	CO	DBST	50	0.166	20	16	1	EASTBROOK ROAD	NO OUTLET
228	EASTBROOK ROAD	2	7	42A	44	CO	ASPHALT	50	2.715	24	20	1	ESTILL SPRINGS CITY LIMITS	OLD TULLAHOMA ROAD
229	EASTERN STAR CEMETERY RD	1	5	55B1	69D	CO	COLD MIX	30	0.409	12	10	3	KENNERLY ROAD	KENNERLY ROAD
230	EBWINE ROAD	4	8	32A	24	CO	DBST	30	0.26	14	12	4	CINDY HOLLOW ROAD	NO OUTLET
231	ECHO LANE	1	5	45D	60	CO	ASPHALT	40	0.865	24	20	1	OTTER FALLS ROAD	OTTER FALLS ROAD
232	EDGEWOOD LANE	3	4	53C	75	CO	DBST	50	0.31	14	12	4	LIBERTY ROAD	NO OUTLET
233	ELDER ROAD	4	6	23D	18	CO	DBST	30	0.469	16	14	3	MORRIS FERRY BRIDGE ROAD	FRANKLIN COUNTY PARK ROAD
234	ELIZA MORRIS LANE	1	5	84	139	CO	DBST	30	0.162	14	12	4	SINKING COVE ROAD	NO OUTLET
235	ELKLORE AVENUE	2	2	42D	54	CO	ASPHALT	50	0.394	26	22	1	HARRIS CHAPEL ROAD	CULDESAC
236	ELLIS STEWART LANE	3	4	62	94	CO	GRAVEL	30	0.3	12	12	4	POST OAK ROAD	NO OUTLET
237	ELORA ROAD	3	3	91	142	CO	ASPHALT	40	3.727	24	20	1	HUNTLAND CITY LIMITS	LINCOLN COUNTY LINE
238	ELY'S LANE	1	5	55	79	CO	ASPHALT	50	0.127	18	16	1	TENNESSEE AVENUE	NO OUTLET
239	ERVIN ROAD	3	3	51	71	CO	GRAVEL	30	0.248	14	12	3	FARRIS CREEK BRIDGE ROAD	NO OUTLET
240	EVA ROAD	1	5	55	80	CO	GRAVEL	30	1.036	14	14	3	JUMP OFF ROAD	CULDESAC

NO.	ROAD NAME	Road Dist.	Comm Dist.	E 911 GRID	CO. GRID	CO/ST	SURFACE	R.O.W.	LOG MILE	BED WD	SURF WD	CLASS	BEGINNING	ENDING
241	EVANS DRIVE	2	7	32	33	CO	ASPHALT	40	0.105	16	16	2	AWALT ROAD	NO OUTLET
242	EVANS PLACE	3	3	41A	42H	CO	ASPHALT	50	0.409	30	22	1	GOLF SHORES DRIVE	CULDESAC
243	EVANS ROAD	3	3	41	51	CO	DBST	40	1.054	26	20	1	GALLOWAY LANE	NO OUTLET
244	FACTORY STREET NORTH	1	5	85	130	CO	DBST	30	0.227	12	10	4	MOUNTAIN AVENUE WEST	NO OUTLET
245	FACTORY STREET SOUTH	1	5	85	130	CO	GRAVEL	30	0.049	12	10	4	MOUNTAIN AVENUE WEST	NO OUTLET
246	FACULTY CIRCLE	1	5	48C	59	CO	ASPHALT	40	0.207	18	18	2	TORIAN ROAD	NEW COLLEGE DRIVE
247	FAIRVIEW CIRCLE	1	1	52A3	64K	CO	ASPHALT	50	0.634	30	22	1	FAIRVIEW ROAD	FAIRVIEW ROAD
248	FAIRVIEW ROAD	1	1	52A	64	CO	ASPHALT	50	1.15	26	20	2	LYNCHBURG ROAD	BOAT RAMP
249	FALCON DRIVE	4	6	43	46	CO	DBST	50	0.325	20	18	1	CULDESAC	WARREN CHAPEL ROAD
250	FALLS MILL ROAD	3	3	71	103	CO	GRAVEL	30	1.087	12	10	4	OLD SALEM LEXIE ROAD	NO OUTLET
251	FARM LANE	4	6	33	26	CO	GRAVEL	50	0.76	18	14	2	AEDC ROAD	AEDC-LAKEVIEW ROAD
252	FARRIS CHAPEL ROAD	3	4	62	95	CO	DBST	50	2.198	24	20	1	DAVID CROCKETT HWY	ROWE GAP ROAD
253	FARRIS CREEK BRIDGE ROAD	3	3	51	82	CO	ASPHALT	50	2.785	24	20	1	SIX MILE BOARD ROAD	MOORE COUNTY LINE
254	FARRIS LANE	3	4	62	95	CO	DBST	50	0.934	24	20	1	ROGGLI ROAD	FARRIS CHAPEL ROAD
255	FARRIS ROAD	3	4	63	98	CO	DBST	30	1.075	18	16	2	ROWE GAP ROAD	FARRIS LANE
256	FAWN DRIVE	1	5	73A	107O	CO	ASPHALT	50	0.18	30	22	1	POINT DRIVE	CULDESAC
257	FERGUS LANE	2	7	21	14	CO	GRAVEL	50	0.412	18	14	2	GOJRDNECK ROAD NW	MOORE COUNTY LINE
258	FINNEY LANE	1	5	55B	69	CO	ASPHALT	40	0.16	20	20	1	GEORGIA AVENUE	SOLLAGE FREEMAN HWY
259	FINNEY ROAD	4	7	24	19	CO	COLD MIX	40	0.874	20	16	1	MONROE FLOYD ROAD	NO OUTLET
260	FINNEY ROAD	4	7	24	19	CO	COLD MIX	50	1.319	24	20	1	MONROE FLOYD ROAD	NO OUTLET
261	FIRE HALL LANE	1	5	95	161	CO	ASPHALT	50	0.237	26	20	1	SHERWOOD ROAD	NO OUTLET
262	FIRE TOWER ROAD	1	5	45D	60	CO	ASPHALT/GRAVEL	40	0.475/0.566	24/20	14/12	2	SEWANEE HWY	NO OUTLET
263	FLETCHER ROAD	2/4	7/8	32A	24	CO	DBST	60	1.912	24	20	1	OLD TULLAHOMA ROAD	ROCK CREEK ROAD
264	FLORIDA AVENUE	1	5	45C	59	CO	ASPHALT	40	0.528	20	20	1	TEXAS AVENUE	SOUTH CAROLINA AVENUE
265	FLOYD LANE	4	6	44	57	CO	DBST	50	1.379	24	20	1	BLUE SPRINGS ROAD	GREENHAW ROAD
266	FOREST LAKE ROAD	4	6	23	17	CO	ASPHALT	50	1.49	24	20	1	CINDER PATH ROAD	UT FARM ROAD
267	FOSTER LANE	3	4	72	114	CO	ASPHALT	40	1.301	24	20	1	MAXWELL ROAD	BUNCOMBE ROAD
268	FOX HOLLOW ROAD	2	7	32D	34	CO	DBST	50	0.191	22	18	1	EASTBROOK ROAD	LAKEVIEW STREET
269	FRANCIS ROAD	4	8	43B	45	CO	GRAVEL	30	0.296	12	12	4	SHELLY ROAD	NO OUTLET
270	FRANKLIN COUNTY PARK ROAD	4	6	23D	18	CO	ASPHALT	50	0.426	24	20	1	MORRIS FERRY BRIDGE ROAD	ELDER ROAD
271	FRED SHADOW LANE	3	4	63	86	CO	GRAVEL	30	0.362	10	10	4	DAVID CROCKETT HWY	NO OUTLET
272	FREEDOM LANE	3	4	63	86	CO	ASPHALT	40	0.216	24	20	1	LIBERTY ROAD	NO OUTLET
273	FREEMAN COURT	4	7	33C	35L	CO	ASPHALT	50	0.198	30	22	1	DECHERD ESTILL ROAD	CULDESAC
274	FRIENDSHIP LANE	4	7	22	16	CO	ASPHALT	50	0.376	24	20	1	U.T.S.I. ROAD	NO OUTLET
275	FUQUA ROAD	1	8	53C	75	CO	DBST	30	0.14	10	10	4	HOLDERS COVE ROAD	NO OUTLET
276	GALLOWAY LANE	3	3	51B	61D	CO	ASPHALT	50	1.91	24	20	1	LYNCHBURG ROAD	MOORE COUNTY LINE
277	GARDNER LANE	3	3	82	124	CO	GRAVEL	30	0.184	12	10	4	HICKORY GROVE ROAD	NO OUTLET
278	GARNER LANE	4	6	34	38	CO	DBST	50	1.474	26	20	1	OLD ALTO HWY	SPUR ROAD
279	GARNER ROAD	4	6	45	49	CO	DBST	50	1.006	24	20	1	ROARKS COVE ROAD	EAST ROARKS COVE ROAD
280	GARNERTOWN ROAD	1	5	55	79	CO	ASPHALT	50	1.134	24	20	1	SHERWOOD ROAD	SHERWOOD ROAD

NO.	ROAD NAME	Road Dist.	Comm Dist.	E 911 GRID	CO. GRID	CO/ST	SURFACE	R.O.W.	LOG MILE	BED WD	SURF WD	CLASS	BEGINNING	ENDING
281	GARRETT LANE	1	1	52	74	CO	ASPHALT	50	1.592	24	22	1	LYNCHBURG ROAD	MINGO ROAD
282	GAULT CEMETERY ROAD	2	7	21A	7	CO	DBST	30	0.433	18	16	2	TURKEY CREEK DRIVE	FINNEY ROAD NORTH
283	GEORGE HALL ROAD	3	3	82	134	CO	GRAVEL	30	0.287	12	12	4	SUGAR COVE ROAD	NO OUTLET
284	GEORGIA AVENUE	1	5	55B	69	CO	ASPHALT	40	0.757	18	18	2	UNIVERSITY AVENUE	NO OUTLET
285	GEORGIA CROSSING ROAD	3	4	59A	66	CO	ASPHALT	50	6.08	24	20	1	WINCHESTER CITY LIMITS	HAWKINS COVE ROAD
286	GILLIAM LANE	1	5	55	79	CO	GRAVEL	30	0.175	10	8	4	GARNERTOWN ROAD	NO OUTLET
287	GIPSON CEMETERY ROAD	4	6	45B	59	CO	DBST	30	0.285	14	10	4	ROARKS COVE ROAD	NO OUTLET
288	GIPSON LANE	4	6	44	57	CO	DBST	50	0.846	22	18	1	GREENHAW ROAD	NO OUTLET
289	GLASNER LANE	4	6	33	26	CO	ASPHALT	50	0.847	24	20	1	PAYNES CHURCH ROAD	MORRIS FERRY BRIDGE ROAD
290	GLAUS LANE	3	4	62	94	CO	GRAVEL	30	0.272	14	12	4	POST OAK ROAD	NO OUTLET
291	GLAUS ROAD	3	4	62	84	CO	DBST	40	1.371	24	20	1	POST OAK ROAD	OWL HOLLOW ROAD
292	GLORY HILL CEMETERY ROAD	1	5	85B	131P	CO	COLD MIX	30	0.232	14	12	3	JUMP OFF ROAD	JUMP OFF ROAD
293	GOLDEN LANE	3	3	71	112	CO	GRAVEL	30	0.167	10	10	4	PLEASENT RIDGE ROAD	NO OUTLET
294	GOLF SHORES DRIVE	3	3	42B	441	CO	DBST/ASPHALT	50	0.36/0.28	26/22	26	3	MANSFORD ROAD	CULDESAC
295	GOOSE TRAIL	4	6	23D	18	CO	ASPHALT	50	0.074	14	12	3	MATHIS CIRCLE	DUCK DRIVE
296	GORE STREET	3	3	81D	133	CO	ASPHALT	50	0.145	24	20	1	HUNTLAND CITY LIMITS	PAINT ROCK ROAD
297	GORGAS ROAD	1	5	45D	60	CO	ASPHALT/GRAVEL	40	0.016/0.242	14/12	14/12	3	CRAVENS ROAD	NO OUTLET
298	GOSHEN ROAD	3	4	63	97	CO	DBST	40	1.218	26	20	1	WATER TANK ROAD	WILLIAMS COVE ROAD
299	GOURDNECK HOLLOW ROAD	2	7	31A	22	CO	DBST	40	0.595	16	14	2	GOURDNECK ROAD NW	NO OUTLET
300	GOURDNECK LANE	1	5	95	161	CO	GRAVEL	30	0.436	12	10	4	GOURDNECK ROAD SE	NO OUTLET
301	GOURDNECK ROAD NW	2	7	31A	41	CO	ASPHALT	50	5.517	23	19	1	AWALT ROAD	OLD TULLAHOMA HWY
302	GOURDNECK ROAD SE	1	5	95	161	CO	ASPHALT	50	0.73	24	18	1	SHERWOOD ROAD	JACKSON COUNTY LINE
303	GRADY ELLIOTT ROAD	4	6	24	12	CO	DBST	50	0.578	22	18	1	DUNCANTOWN ROAD	COFFEE COUNTY LINE
304	GRADY FLOYD LANE	4	6	44	57	CO	GRAVEL	30	0.288	12	10	3	GREENHAW ROAD	NO OUTLET
305	GRADY WILLIAMS ROAD	3	4	44	57	CO	DBST	50	1.2	18	16	2	GREENHAW ROAD	BLUE SPRINGS ROAD
306	GRANDVIEW LAKE ROAD	2	7	32C	33	CO	ASPHALT	50	0.470	22	20	1	HASTY LANE	CULDESAC
307	GRANNY POND ROAD	4	6	35	29	CO	GRAVEL	30	0.706	12	10	4	RUTLEDGE FORD ROAD	NO OUTLET
308	GRANT AVENUE	4	8	43D	56	CO	ASPHALT	40	0.228	18	16	2	FLOYD STREET	DECHERD ESTILL ROAD
309	GREASY COVE ROAD	3	3	91	142	CO	DBST	50	2.474	26	20	2	ELORA ROAD	NO OUTLET
310	GREEN CEMETERY ROAD	3	4	63C	96A	CO	GRAVEL	30	0.147	16	12	4	FARRIS CHAPEL ROAD	NO OUTLET
311	GREEN HILL LANE	3	3	91	153	CO	GRAVEL	30	0.317	8	8	4	FRANCISCO ROAD	NO OUTLET
312	GREENBRIAR DRIVE	4	6	22B	8	CO	ASPHALT	50	0.083	26	22	1	JEAN DRIVE	NO OUTLET
313	GREENHAW ROAD	3/4	4/6	44	47	CO	ASPHALT	50	6.329	24	20	1	COWAN CITY LIMITS	VETERANS MEMORIAL DRIVE
314	GREEN'S VIEW ROAD	1	5	45C	59	CO	ASPHALT/GRAVEL	50	0.483/0.216	16/20	16/20	2	UNIVERSITY AVENUE	NO OUTLET
315	GREER ROAD	4	6	24	20	CO	ASPHALT	50	0.352	24	20	1	GUM CREEK ROAD	DABBS FORD ROAD
316	GREESON LANE	3	4	73	97	CO	DBST	30	0.079	12	10	4	HOLDERS CEMETERY ROAD	NO OUTLET
317	GRIDER ROAD	2	2	42D	54	CO	ASPHALT	50	0.273	24	20	1	OLD TULLAHOMA ROAD	BROWN ROAD WEST
318	GRIZZELL LANE	3	4	53D	76	CO	GRAVEL	30	0.308	12	12	4	COWAN HWY	NO OUTLET
319	GROWDEN LANE	4	6	22	16	CO	ASPHALT	40	0.639	24	20	2	COOK ROAD	NO OUTLET
320	GUDGER ROAD	1	5	55	80	CO	ASPHALT/DBST/GRAVEL	50	1.396/0.17/0.61	24/10	20/10	2	JUMP OFF ROAD	NO OUTLET

NO.	ROAD NAME	Road Dist.	Comm Dist.	E 911 GRID	CO. GRID	CO/ST	SURFACE	R.O.W.	LOG MILE	BED WD	SURF WD	CLASS	BEGINNING	ENDING
321	GUM CREEK ROAD	4	6	34	27	CO	ASPHALT	50	5.069	24	20	1	OLD ALTO HWY	OAK GROVE ROAD
322	HAAS LANE	3	4	63A	87J	CO	DBST	30	0.268	11	12	4	BRADFORD LANE	NO OUTLET
323	HAAS ROAD	3	4	63	87	CO	DBST	40	0.403	24	20	1	OLD HOLDERS COVE ROAD	CENTENNIAL ROAD
324	HADDON LANE	3	3	52	74	CO	DBST	30	1.355	16	16	3	LYNCHBURG ROAD	ISBELL TURN ROAD
325	HALL STREET	1	5	45C	59	CO	ASPHALT	40	0.312	18	18	2	GEORGIA AVENUE	UNIVERSITY AVENUE
326	HALL'S CEMETERY ROAD	3	3	61D	93	CO	GRAVEL	30	0.418	12	10	4	SUGARTREE SPRINGS ROAD	NO OUTLET
327	HALL'S HAVEN LANE	3	3	61	83	CO	GRAVEL	30	0.249	16	12	3	MARSHALL ROAD	NO OUTLET
328	HARMONY LANE	3	3	51	72	CO	ASPHALT/GRAVEL	40	0.024/0.153	20/10	20/10	2	LYNCHBURG ROAD	NO OUTLET
329	HARRIS CHAPEL DRIVE	2	2	42D	54	CO	ASPHALT	50	0.484	24	20	1	OLD TULLAHOA ROAD	HARRIS CHAPEL ROAD
330	HARRIS CHAPEL ROAD	2	2	42A	44	CO	ASPHALT	50	0.584	24	20	1	EASTBROOK ROAD	NO OUTLET
331	HARTON BOULEVARD	4	6	12D	3	CO	ASPHALT	50	0.666	22	18	1	COFFEE COUNTY LINE	NO OUTLET
332	HASTY LANE	2	7	32	33	CO	ASPHALT	50	1.055	26	22	1	PLEASANT GROVE ROAD	NO OUTLET
333	HASTY RIDGE DRIVE	2	7	32	33	CO	ASPHALT	40	0.455	22	20	1	HIGHLAND RIDGE ROAD	NO OUTLET
334	HAT ROCK ROAD	1	5	56B	69	CO	ASPHALT	40	0.766	22	22	1	BOB STEWMAN LANE	LAKE O'DONNELL ROAD
335	HATCHETT ROAD	3	3	81	132	CO	DBST	40	0.444	24	18	1	STEWART ROAD	MCCULLURE CEMETERY ROAD
336	HAWKERSMITH LANE	1	2	42D	54	CO	ASPHALT	50	0.156	18	16	2	LEES FORD LANE	NO OUTLET
337	HAWKINS COVE ROAD	3	4	54	68	CO	GRAVEL/DBST	50	0.155/2.528	10/22	10/18	2	SEWANEE HWY	NO OUTLET
338	HAWKINS LANE	1	5	56B	69	CO	ASPHALT	40	0.034	14	14	3	SOLLACE FREEMAN HWY	LAKE O'DONNELL ROAD
339	HAYNES HOLLOW ROAD	3	3	41	42	CO	DBST	40	0.333	20	18	2	MANSFORD ROAD	NO OUTLET
340	HEATHERWAY	2	7	32D	34	CO	ASPHALT	50	0.897	24	20	1	HILLWOOD DRIVE	NO OUTLET
341	HENDERSON LANE	3	4	54C	77	CO	GRAVEL	30	1.164	14	12	3	COWAN CITY LIMIT	NO OUTLET
342	HENDON COURT	4	8	43	46	CO	GRAVEL	30	0.09	10	10	4	ASIA ROAD	CULDESAC
343	HENDRIX LANE	2	7	22	15	CO	DBST	40	0.251	12	12	3	OLD TULLAHOA ROAD	NO OUTLET
344	HENLEY HOLLOW ROAD	4	6	45	49	CO	GRAVEL	30	0.456	14	12	3	EAST ROARKS COVE ROAD	NO OUTLET
345	HENLEY LANE	4	6	35	29	CO	COLD MIX	50	0.778	14	12	2	VETERANS MEMORIAL DR EAST	NO OUTLET
346	HENLEY ROAD	2	7	31	22	CO	GRAVEL	30	0.49	14	14	3	GOURDNECK ROAD NW	MOORE COUNTY LINE
347	HENRY BERRYHILL ROAD	4	6	44	57	CO	GRAVEL	30	0.31	14	12	3	FLOYD LANE	NO OUTLET
348	HENRY LANE	4	6	24	20	CO	DBST	30	0.146	14	10	4	YELLOW BRANCH ROAD	NO OUTLET
349	HENSON LANE	4	6	34	38	CO	GRAVEL	30	0.365	12	10	4	OLD ALTO HIGHWAY	NO OUTLET
350	HER JIM ROAD	1	5	55	78	CO	DBST	40	0.109	10	8	4	O'DEAR ROAD	NO OUTLET
351	HESSEY BRANCH ROAD	4	6	43	46	CO	GRAVEL	30	0.278	14	12	4	KNIGHTS CHURCH ROAD	NO OUTLET
352	HEVENER LANE	4	6	22B	8	CO	DBST	30	0.134	12	10	4	ROCK CREEK ROAD	NO OUTLET
353	HICKORY CIRCLE	3	3	51A	52	CO	DBST	40	0.12	26	20	1	MAGNOLIA DRIVE	MAGNOLIA DRIVE
354	HICKORY GROVE ROAD	3	3	81D	133	CO	ASPHALT	40	3.193	24	20	1	BUNCOMBE ROAD	BEANS CREEK ROAD
355	HICKORY HOLLOW ROAD	2	7	32	23	CO	DBST	50	0.639	20	16	1	HIMES LANE	CULDESAC
356	HICKORY LANE	3	4	63	87	CO	DBST	50	0.276	20	18	2	HOLDERS COVE ROAD	NO OUTLET
357	HICKORY POINT DRIVE	3	3	51A	62	CO	DBST	40	0.103	26	20	1	MAGNOLIA DRIVE	CULDESAC
358	HIDDEN VALLEY ROAD	3	3	91	153	CO	DBST	50	0.5	20	18	1	WHITES GAP ROAD	NO OUTLET
359	HIGH TOP LANE	3	4	44	57	CO	DBST	50	0.377	24	20	3	GREENHAW ROAD	NO OUTLET
360	HIGHLAND LANE	1	5	55A	70	CO	ASPHALT	30	0.166	12	10	2	OTTIER FALLS ROAD	NO OUTLET

879

NO.	ROAD NAME	Road Dist.	Comm Dist.	E 911 GRID	CO. GRID	CO/ST	SURFACE	R.O.W.	LOG MILE	BED WD	SURF WD	CLASS	BEGINNING	ENDING
361	HIGHLAND RIDGE ROAD	2	7	32	33	CO	ASPHALT	40	2.633	24	20	2	PLEASANT GROVE ROAD	NO OUTLET
362	HIGHLAND TRACE	1	5	56A	70	CO	ASPHALT	40	0.285	24	20	1	LAUREL BRAE DRIVE	CULDESAC
363	HILL-COULSON ROAD	4	6	34	28	CO	COLD MIX	50	0.357	20	18	1	WILDER CHAPEL ROAD	NO OUTLET
364	HILL-MEDLEY LANE	3	3	71	113	CO	GRAVEL	30	0.272	12	10	4	ROBINSON CREEK ROAD	NO OUTLET
365	HILLTOP DRIVE	3	3	42C	53	CO	ASPHALT	40	0.152	28	22	1	HOPKINS LANE	CULDESAC
366	HILLWOOD DRIVE	2	7	32D	34	CO	ASPHALT	50	0.587	22	18	1	EASTBROOK ROAD	HEATHER WAY
367	HINKLE LANE	2	7	22C	23	CO	ASPHALT	50	0.801	26	20	1	OLD TULLAHOMA ROAD	ROCK CREEK ROAD
368	HINSHAW LANE	3	4	62	84	CO	GRAVEL	30	1.22	24	20	1	HURRICANE ROAD	AWALT ROAD
369	HITTONS LANE	3	3	81D	133	CO	GRAVEL	30	0.499	14	10	3	OWL HOLLOW ROAD	GLAUS ROAD
370	HITTERS CEMETERY ROAD	3	3	63D	97J	CO	GRAVEL	30	0.243	14	12	3	HICKORY GROVE ROAD	NO OUTLET
371	HOLDERS CEMETERY ROAD	3	4	53C	76	CO	DBST	40	3.472	24	20	1	LIBERTY ROAD	NORWOOD CREEK ROAD
372	HOLDERS COVE ROAD	1/3	1/4	53C	76	CO	ASPHALT	50	3.456	20	20	1	WINCHESTER CITY LIMIT	HOLDERS CEMETERY ROAD
373	HOLIDAY CAMP DRIVE	2	7	31A	22	CO	DBST	30	0.4	20/35	18/30	1	HOLIDAY DRIVE	OLD AWALT ROAD
374	HOLIDAY DRIVE	2	7	31A	22	CO	DBST	40	0.2	24	18	1	OLD AWALT ROAD	NO OUTLET
375	HOLLAND LANE	4	6	33	36	CO	GRAVEL	30	0.233	12	10	3	KNIGHTS CHURCH ROAD	NO OUTLET
376	HOLLY CIRCLE	3	3	51A	62	CO	DBST	40	0.05	26	20	1	WALNUT DRIVE	CULDESAC
377	HOLLY FLAT ROAD	1	5	95	151	CO	GRAVEL	30	0.16	10	10	4	SHERWOOD ROAD	NO OUTLET
378	HOLLY TREE DRIVE	2	7	42	53	CO	ASPHALT	40	0.161	30	22	1	BELL MEMORIAL DRIVE	CULDESAC
379	HOLMAN LANE	4	6	22	16	CO	DBST	30	0.116	22	18	1	ROCK CREEK ROAD	NO OUTLET
380	HOLMES LANE	1	6	45C	59	CO	GRAVEL	30	0.105	18	18	2	ROARKS COVE ROAD	ALSTON LANE
381	HOLT LANE	2	7	21A	8	CO	ASPHALT	40	0.858	26	18	1	GOARDNECK ROAD NW	TULLAHOMA CITY LIMIT
382	HOLT ROAD	2	2/7	42A	44	CO	GRAVEL	30	0.413	16	14	3	EASTBROOK HOLLOW ROAD	NO OUTLET
383	HONEY HOLLOW ROAD	3	3	61C	92	CO	DBST	50	0.114	26	18	1	MASON EVERETTE ROAD	CULDESAC
384	HONEY LANE	2	7	32D	34	CO	ASPHALT	50	1.930	24	20	1	OLD TULLAHOMA ROAD	NO OUTLET
385	HOOD LANE	3	4	63C	87	CO	DBST	30	0.523	16	12	3	LIBERTY ROAD	NO OUTLET
386	HOOPER ROAD	3	4	63	96	CO	DBST	40	1.285	24	20	1	ROWE GAP ROAD	LIBERTY ROAD
387	HOPE CIRCLE	2	7	32D	34	CO	ASPHALT	50	0.143	24	20	1	HOPE DRIVE	CULDESAC
388	HOPE DRIVE	2	7	32D	34	CO	ASPHALT	50	0.559	24	20	1	HONEY LANE	B. J.'S LANDING
389	HOPKINS LANE	3	3	42	53	CO	ASPHALT	50	0.852	26	20	1	AWALT DRIVE	BLUFF DRIVE
390	HOPKINS ROAD	1	3	52	73	CO	DBST	40	0.741	26	20	1	MINGO ROAD	COLE LANE
391	HORSESHOE LANE	3	3	62	94	CO	GRAVEL	30	0.375	16	14	3	POST OAK ROAD	GLAUS ROAD
392	HORTON HOLLOW ROAD	3	3	82B	124	CO	DBST	50	0.838	22	18	2	SUGAR COVE ROAD	NO OUTLET
393	HORTON LANE	3	3/4	72	104	CO	DBST	50	0.8	12	12	4	MAXWELL ROAD	NO OUTLET
394	HUDSON LANE	3	4	53D	76	CO	DBST	40	0.718	26	22	1	GEORGIA CROSSING ROAD	NO OUTLET
395	HUFFER ROAD	1	1	52A2	64C	CO	ASPHALT	40	0.15	22	20	1	MAPLE BEND ROAD	NO OUTLET
396	HUGHSON ROAD	1	5	45D	60	CO	ASPHALT	40	0.114	20	20	1	QUINTARD ROAD	CULDESAC
397	HUNT CEMETERY ROAD	2	7	32D4	44	CO	GRAVEL	30	0.188	12	10	4	LOCKMILLER ROAD	NO OUTLET
398	HUNT HOLLOW DRIVE	2	7	42A1	44	CO	ASPHALT	50	0.284	22	18	1	LOCKMILLER ROAD	OLD COACH TRAIL
399	HUNTINGTON NORTH DRIVE	3	3	52	63	CO	ASPHALT	40	0.203	22	18	1	WILDWOOD TRACE	NO OUTLET
400	HUNTINGTON SOUTH DRIVE	3	3	52	63	CO	ASPHALT	40	0.104	22	18	1	WILDWOOD TRACE	NO OUTLET

NO.	ROAD NAME	Road Dist.	Comm Dist.	E911 GRID	CO. GRID	CO/ST	SURFACE	R.O.W.	LOG MILE	BED WD	SURF WD	CLASS	BEGINNING	ENDING
401	HURRICANE ROAD	2	7	32	23	CO	ASPHALT	40	1.783	22	20	1	OLD TULLAHOMA ROAD	AWALT ROAD
402	IKARD LANE	4	6	35	29	CO	DBST	30	0.478	14	12	3	EAST ROARKS COVE ROAD	NO OUTLET
403	INDIAN CREEK DRIVE	3	3	71	112	CO	DBST	40	0.564	20	18	1	PLEASANT RIDGE ROAD	NO OUTLET
404	INDIAN CREEK ROAD	3	3	81A	123	CO	ASPHALT	50	0.468	24	20	1	DAVID CROCKETT HWY	HUNTLAND CITY LIMIT
405	INDUSTRIAL DRIVE	2	2	53A	66	CO	ASPHALT	50	1.117	24	20	1	GEORGIA CROSSING ROAD	WINCHESTER CITY LIMIT
406	IRON GAP ROAD	1	5	73	118	CO	ASPHALT/DBST	50	0.05662/0.622	26	20	1	KEITH SPRINGS MOUNTAIN ROAD	NO OUTLET
407	ISBELL LANE	4	6	44	47	CO	DBST	50	0.889	24	20	1	WARREN CHAPEL ROAD	NO OUTLET
408	ISBELL TURN ROAD	1/3	1/3	52	74	CO	COLD MIX	50	1.432	22	20	1	CARSON LANE	MINGO ROAD
409	JACK HOLLOW LANE	3	3	61	93	CO	GRAVEL	30	0.281	12	10	4	OLD SALEM-LEXIE ROAD	NO OUTLET
410	JACKIE SUMMERS LANE	3	4	53C	75	CO	GRAVEL	30	0.198	14	12	3	ROWE GAP ROAD	NO OUTLET
411	JACKSON CEMETERY ROAD	3	4	64	89	CO	GRAVEL	30	0.168	10	10	4	SLAGTOWN ROAD	NO OUTLET
412	JAMES CLARK LANE	3	3	61	93	CO	GRAVEL	30	0.293	12	12	4	BAXTER HOLLOW ROAD	NO OUTLET
413	JAMES CRABTREE DRIVE	4	6	22B	8	CO	DBST	30	0.143	16	12	3	ROCK CREEK ROAD	NO OUTLET
414	JANS LANE	2	7	22	15	CO	COLD MIX	50	0.202	20	18	2	OLD TULLAHOMA ROAD	NO OUTLET
415	JEAN DRIVE	4	6	22B	8	CO	ASPHALT	50	0.705	22	22	2	ROCK CREEK ROAD	CULDESAC
416	JENSEN LANE	1	1	52A	64	CO	GRAVEL	30	0.161	16	14	3	FAIRVIEW ROAD	NO OUTLET
417	JERNIGAN LANE	4	6	33B	25	CO	DBST	50	0.19	14	12	3	CINDER PATH ROAD	NO OUTLET
418	JERNIGAN ROAD	3	3	61	92	CO	DBST	30	0.464/0.385	14	12	3	RIDGE ROAD	NO OUTLET
419	JERSEY LANE	3	4	52D	64	CO	GRAVEL	30	0.306	14	12	3	MINGO ROAD	NO OUTLET
420	JESS DUNCAN LANE	4	6	24	12	CO	DBST	50	0.416	24	20	1	AEDC ROAD	NO OUTLET
421	JESSIE LANE	3	4	64C	98	CO	GRAVEL	30	0.2	10	10	4	OWENS DRIVE	NO OUTLET
422	JIM GIPSON LANE	4	6	34	28	CO	DBST	50	0.393	30	20	2	OAK GROVE ROAD	NO OUTLET
423	JOE TAYLOR LANE	4	6	44	47	CO	GRAVEL	30	0.35	14	12	3	MANTOOTH ROAD	NO OUTLET
424	JOHN CAMPBELL ROAD	1	5	72	115	CO	GRAVEL	30	0.126	14	12	3	IRON GAP ROAD	NO OUTLET
425	JOHNSON CIRCLE	3	3	52	73	CO	GRAVEL	30	0.218	14	10	3	SIX MILE BOARD ROAD	SIX MILE BOARD ROAD
426	JORDAN DRIVE	2	7	32	33	CO	ASPHALT	50	0.097	30	22	1	CALDWELL DRIVE	CULDESAC
427	JOYCE LANE	1/3	1/4	52	74	CO	COLD MIX	50	0.932	24	20	3	MINGO ROAD	WINCHESTER CITY LIMITS
428	KADE'S COURT	3	4	44C	57P	CO	ASPHALT	50	0.22	22	22	1	CARTER ROAD	CULDESAC
429	KASSERMAN SWITCH DRIVE	3	4	62	54	CO	ASPHALT	50	0.799	26	20	1	KASSERMAN SWITCH LANE	KASSERMAN SWITCH ROAD
430	KASSERMAN SWITCH LANE	3	4	62	54	CO	ASPHALT	50	0.700	26	20	1	OWL HOLLOW ROAD	DAVID CROCKETT PARKWAY
431	KASSERMAN SWITCH ROAD	3	4	62	54	CO	ASPHALT	50	1.562	26	20	1	MINGO ROAD	DAVID CROCKETT PARKWAY
432	KEATON ALLIE LANE	2	7	32B	23	CO	DBST	50	0.075	16	14	1	HICKORY HOLLOW ROAD	NO OUTLET
433	KEITH COVE ROAD	3	4	64	88	CO	COLD MIX	50	5.033	24	20	1	WATER TANK ROAD	WATER TANK ROAD
434	KEITH LANE	3	3	91	142	CO	DBST	40	0.315	22	18	1	KEITH ROAD	NO OUTLET
435	KEITH ROAD	3	3	91	142	CO	DBST	50	1.011	22	18	1	GREASY COVE ROAD	NO OUTLET
436	KEITH SPRINGS MOUNTAIN RD	1	5	73	116	CO	ASPHALT	50	5.756	24	20	1	ROWE GAP ROAD	NO OUTLET
437	KENNEDY LANE	3	3	82	134	CO	GRAVEL	30	0.202	12	10	4	HICKORY GROVE ROAD	NO OUTLET
438	KENNERLY LANE	4	6	34B	27G	CO	GRAVEL	30	0.167	18	12	4	SHERRILL LANE	NO OUTLET
439	KENNERLY ROAD	1	5	55B	69	CO	ASPHALT	40	0.615	20	20	1	GERORGIA AVENUE	SOLLACE FREEMAN HWY
440	KENTUCK LANE	3	4	72	114	CO	GRAVEL	30	0.15	10	10	4	FOSTER LANE	NO OUTLET

NO.	ROAD NAME	Road Dist.	Comm Dist.	E 911 GRID	CO. GRID	CO/ST	SURFACE	R.O.W.	LOG MILE	BED WD	SURF WD	CLASS	BEGINNING	ENDING
441	KENTUCKY AVENUE	1	5	55	79	CO	ASPHALT	40	0.542	20	20	1	SOLLACE FREEMAN HWY	TENNESSEE AVENUE
442	KINGS ROAD	1	5	55	79	CO	GRAVEL	30	0.136	14	10	4	SHERWOOD ROAD	NO OUTLET
443	KINSLAW LANE	3	3	81A	123	CO	DBST	50	0.431	14	12	4	BEANS CREEK ROAD	NO OUTLET
444	KIRBY-SMITH ROAD	1	5	45C	59	CO	ASPHALT	40	0.243	18	18	2	ROARKS COVE ROAD	NO OUTLET
445	KITCHEN HOLLOW ROAD	3	3	51	72	CO	COLD MIX	50	0.521	22	16	1	LYNCHBURG ROAD	NO OUTLET
446	KNIGHT LANE	3	4	63	97	CO	DBST	50	0.382	26	22	1	GOSHEN ROAD	NO OUTLET
447	KNIGHT ROAD	4	6	24	20	CO	ASPHALT	50	1.234	24	20	1	GUM CREEK ROAD	OAK GROVE ROAD
448	KNIGHTS CHURCH ROAD	4	6/8	33	26	CO	ASPHALT	50	1.956	24	20	1	OLD ALTO HIGHWAY	MONROE FLOYD ROAD
449	KNIGHTS HOMEPLACE LANE	4	6	34	28	CO	GRAVEL	30	0.256	14	10	4	KNIGHT ROAD	NO OUTLET
450	KNOTT ROAD	1	1	52A	64	CO	GRAVEL	50	0.369	18	14	3	MAPLE BEND ROAD	NO OUTLET
451	KNUCKLES ROAD	3	4	72	115	CO	GRAVEL	30	0.3	12	12	4	BUNCOMBE ROAD	NO OUTLET
452	KOGER LANE	3	3	91	153	CO	GRAVEL	30	0.566	10	10	4	FRANCISCO ROAD	NO OUTLET
453	L. B. ROAD	3	3	61	82	CO	GRAVEL	30	0.601	12	10	4	NEAL ROAD	NEAL ROAD
454	LAFEVERS LANE	3	3	61	93	CO	GRAVEL	30	0.192	16	12	3	POST OAK ROAD	NO OUTLET
455	LAKE BRATTON LANE	1	5	55	79	CO	GRAVEL	30	0.118	10	10	4	CARRUTHERS ROAD	NO OUTLET
456	LAKE CHESTON DRIVE	1	5	45C3	58D	CO	DBST	30	0.154	24	20	4	BREAKFIELD ROAD	NO OUTLET
457	LAKE HAVEN DRIVE	2	7	31	32	CO	DBST	50	0.898	24	20	2	WEDDINGTON LANE	NO OUTLET
458	LAKE O'DONNELL ROAD	1	5	59B	69	CO	ASPHALT	40	1.12	20	20	1	SOLLACE FREEMAN HWY	SOLLACE FREEMAN HWY
459	LAKEVIEW SOUTH DRIVE	3	3	31	32	CO	ASPHALT	40	0.305	28	22	1	MOORE COUNTY LINE	CULDESAC
460	LAKEVIEW STREET	2	7	42A	44	CO	DBST	50	0.785	22	18	1	LOCKMILLER ROAD	NO OUTLET
461	LAKEVIEW TRAIL	4	6	24	19	CO	ASPHALT/DBST	50	.801/1.029	22	18	1	MONROE FLOYD ROAD	FINNEY ROAD
462	LAMB ROAD	3	3	51	72	CO	GRAVEL	30	0.466	20	16	2	VANZANT BEND ROAD	NO OUTLET
463	LANGLEY DRIVE	3	3	61	82	CO	GRAVEL	30	0.239	10	10	4	NEAL ROAD	NO OUTLET
464	LARKSPIUR COURT	4	4	22B	8	CO	ASPHALT	50	0.116	26	22	1	GREENBRIAR DRIVE	CULDESAC
465	LASTER-HOLMAN LANE	4	8	43D	56	CO	GRAVEL	30	0.345	16	12	3	SHELLY ROAD	NO OUTLET
466	LATHAM LANE	3	3	61	93	CO	GRAVEL	30	0.19	12	12	4	BENSON LANE	NO OUTLET
467	LAUREL BRAE DRIVE	1	5	55A	70	CO	ASPHALT	40	0.555	24	20	1	JUMP OFF ROAD	CULDESAC
468	LAUREL BRANCH TRAIL	1	5	65	91	CO	DBST	50	1.249	12	12	4	JUMP OFF ROAD	NO OUTLET
469	LAUREL DRIVE	1	5	55B	69	CO	ASPHALT	40	0.845	18	18	2	MIKELL LANE	MORGANS STEEP ROAD
470	LAUREL LANE	1	5	73	116	CO	GRAVEL	30	0.278	12	10	4	MEMORY LANE	NO OUTLET
471	LAUREL OAK DRIVE	2	2	43C	55	CO	ASPHALT	50	0.142	22	20	1	NANDINA TRAIL	BARBERRY TRAIL
472	LEAKY POND LANE	1	5	45D	60	CO	GRAVEL	30	0.164	12	12	4	MIDWAY ROAD	NO OUTLET
473	LEATHERWOOD DRIVE	3	3	51A1	62	CO	ASPHALT	50	0.279	22	20	1	OLD MANSFORD ROAD	CULDESAC
474	LEE ROY HILL ROAD	4	8	32A	24	CO	GRAVEL	30	0.091	14	12	3	TULLAHOA HWY	NO OUTLET
475	LEES FORD LANE	2	2	42D	54	CO	ASPHALT	50	0.233	22	20	1	OLD TULLAHOA ROAD	NO OUTLET
476	LEON STEPHENS LANE	1	5	85	140	CO	GRAVEL	30	0.332	14	12	3	SHERWOOD ROAD	NO OUTLET
477	LESTER LIMBAUGH LANE	3	3	61	83	CO	GRAVEL	30	0.185	12	10	4	VERNON RIDGE ROAD	NO OUTLET
478	LEXIE CROSSROAD CEM. RD	3	3	61B	82L	CO	GRAVEL	30	0.25	14	10	4	FARRIS CREEK BRIDGE ROAD	NO OUTLET
479	LIBERTY ROAD	1/3	1/4	63	96	CO	DBST/ASPHALT	50	4.3/4.5	24	20	1	WINCHESTER CITY LIMIT	HOLDERS COVE ROAD
480	LIGHTFOOT LANE	4	6	24	12	CO	DBST	30	0.323	14	12	4	AEDC ROAD	NO OUTLET

882

NO.	ROAD NAME	Road Dist.	Comm Dist.	E 911 GRID	CO. GRID	CO/ST	SURFACE	R.O.W.	LOG MILE	BED WD	SURF WD	CLASS	BEGINNING	ENDING
481	LIMESTONE ROAD	3	3	81	122	CO	DBST	40	2.005	22	18	1	JOHN HUNTER HWY	MCCLURE CEMETERY ROAD
482	LINDA LANE	2	7	21A	7	CO	DBST	40	0.269	24	18	1	TURKEY CREEK DRIVE	TULLAHOMA CITY LIMIT
483	LISA DRIVE	2	7	21A	81	CO	ASPHALT	50	0.254	22	22	1	HOLT LANE	CULDESAC
484	LITTLE BEAN HOLLOW ROAD	3	3	41	51	CO	COLD MIX	50	0.846	22	18	1	GALLOWAY LANE	MOORE COUNTY LINE
485	LITTLE HURRICANE ROAD	2	7	42A	44	CO	ASPHALT	50	2.406	24	20	1	OLD TULLAHOMA ROAD	NO OUTLET
486	LOCKMILLER ROAD	2	7	42A	44	CO	ASPHALT	40	2.909	24	20	1	OLD TULLAHOMA ROAD	NO OUTLET
487	LONG CEMETERY ROAD	4	6	45B	49F	CO	GRAVEL	30	0.055	14	12	4	COVE CHURCH ROAD	NO OUTLET
488	LONG LANE	4	6	34	37	CO	ASPHALT	50	0.562	24	20	1	OLD ALTO HIGHWAY	GUM CREEK ROAD
489	LONG VIEW DRIVE	1	1	52	64	CO	ASPHALT	40	0.255	24	24	1	DRIPPING SPRINGS ROAD	CULDESAC
490	LONG'S LANE	1	5	55B	69	CO	GRAVEL	30	0.087	8	8	4	BOB STEWMAN ROAD	NO OUTLET
491	LONGVIEW TRAIL	2	7	42	43	CO	ASPHALT	40	0.109	30	22	1	DAMRON ROAD	CULDESAC
492	LOOP DRIVE	2	2	43B	45	CO	ASPHALT	40	0.48	24	20	1	OLD ESTILL SPRINGS ROAD	CULDESAC
493	LORENA ROAD	1	1	52	74	CO	ASPHALT	40	0.474	24	20	1	GARRETT LANE	CARSON LANE
494	LOST COVE ROAD	1	5	75	120	CO	DBST	30	0.852	12	10	4	SHERWOOD ROAD	NO OUTLET
495	LOST COVE TRAIL	1	5	65	90	CO	GRAVEL	30	0.45	12	12	4	SHERWOOD ROAD	NO OUTLET
496	LOUISIANA CIRCLE	1	5	45C	59	CO	ASPHALT	40	0.298	18	18	2	UNIVERSITY AVENUE	GREENS VIEW ROAD
497	LUTTRELL DRIVE	2	2	43B3	45	CO	DBST	40	0.2	18	12	2	OLD ESTILL SPRINGS ROAD	NO OUTLET
498	MAGNOLIA AVENUE	1	5	55B	69	CO	ASPHALT	40	0.189	20	20	1	ALABAMA AVENUE	KENNERLY ROAD
499	MAGNOLIA DRIVE	3	3	51A	62	CO	DBST	40	0.802	26	20	1	WALNUT DRIVE	CULDESAC
500	MAJESTIC DRIVE	4	6	44C	57	CO	ASPHALT	50	0.233	20	20	2	BLUE SPRINGS ROAD	CULDESAC
501	MANDA-STACI LANE	4	6	24	19	CO	DBST	40	0.127	14	12	3	GUM CREEK ROAD	NO OUTLET
502	MANTOOTH ROAD	4	6	44	48	CO	GRAVEL	30	0.837	16	14	3	WARREN CHAPEL ROAD	VETERANS MEMORIAL DRIVE EAST
503	MAPLE AVENUE	2	7	22	15	CO	ASPHALT	40	0.123	22	20	1	PINEVIEW CIRCLE	OAKVIEW CIRCLE
504	MAPLE BEND LANE	1	1	52A3	64P	CO	ASPHALT	40	0.27	24	20	1	BLIGH HALL ROAD	MAPLE BEND ROAD
505	MAPLE BEND ROAD	1	1	52A3	64P	CO	ASPHALT	50	1.109	24	20	1	LYNCHBURG ROAD	NO OUTLET
506	MAPLE DRIVE	1	1	52A1	64	CO	ASPHALT	40	0.124	26	22	1	DRIPPING SPRINGS ROAD	LONG VIEW DRIVE
507	MAPLE STREET	1	5	55B	69	CO	ASPHALT	40	0.25	20	20	1	SEWANEE HWY	SEWANEE HWY
508	MARBLE PLAINS ROAD	3	3	41D	52B	CO	ASPHALT	50	0.5	20	16	1	TIMS FORD DRIVE	NO OUTLET
509	MARSHALL ROAD	3	3	61	83	CO	DBST	40	0.945	26	22	1	POST OAK ROAD	BAXTER HOLLOW ROAD
510	MARY SIMPSON LANE	1	1	53C	75	CO	DBST	30	0.076	10	10	4	LIBERTY ROAD	NO OUTLET
511	MASON-EVERETTE	3	3	61	92	CO	DBST	50	1.103	24	20	1	LEXIE BEANS CREEK ROAD	NO OUTLET
512	MASON'S PLACE	3	4	44C	57P	CO	ASPHALT	50	0.274	22	22	1	BLUE SPRINGS ROAD	KADES COURT
513	MASTER LANE	3	3	72	104	CO	GRAVEL	30	0.336	14	12	4	AMACHER ROAD	NO OUTLET
514	MATHIS CIRCLE	4	6	23D	18	CO	ASPHALT	50	0.576	16	14	2	MORRIS FERRY BRIDGE ROAD	MORRIS FERRY BRIDGE ROAD
515	MATTHEW BRANCH ROAD	1	1	52A4	106	CO	GRAVEL	30	0.374	16	12	1	DRIPPING SPRINGS ROAD	NO OUTLET
516	MAXON LANE	1	5	55	79	CO	DBST	40	0.168	14	14	3	TENNESSEE AVENUE	TENNESSEE AVENUE
517	MAXWELL MOUNTAIN ROAD	3	3	82	124	CO	GRAVEL	50	0.635	16	14	3	BUNCOMBE ROAD	NO OUTLET
518	MAXWELL ROAD	3	3/4	72	114	CO	ASPHALT	40	1.973	24	20	1	BUNCOMBE ROAD	DAVID CROCKETT HWY
519	MCAMIS LANE	3	4	54	78	CO	ASPHALT	40	0.785	24	20	1	SEWANEE HWY	GEORGIA CROSSING ROAD
520	MCBEE LANE	1	5	65	91	CO	GRAVEL	30	0.115	10	10	4	GUDGER ROAD	NO OUTLET

NO.	ROAD NAME	Road Dist.	Comm Dist.	E911 GRID	CO. GRID	CO/ST	SURFACE	R.O.W.	LOG MILE	BED WD	SURF WD	CLASS	BEGINNING	ENDING
521	MOBEE RANCH LANE	3	4	54	78	CO	GRAVEL	30	0.587	12	10	4	SEWANEE HWY	NO OUTLET
522	MCCAIN ROAD	2	2	42D	54	CO	DBST	50	0.29	14	12	3	PINE BLUFF ROAD	NO OUTLET
523	MCCLOURE CEMETERY ROAD	3	3	81	122	CO	ASPHALT/DBST	40	1.268/1.916	26	20	1	DAVID CROCKETT HWY	ELORA ROAD
524	MCCORMICK LANE	3	3	71	103	CO	COLD MIX	40	0.372	26	20	1	WALNUT GROVE ROAD	AMACHER ROAD
525	MCKELVEY LANE	4	6	23	12	CO	DBST	30	0.197	16	12	3	AEDC ROAD	NO OUTLET
526	MEADOWOOD LANE	2	2	42D	54	CO	DBST	30	0.425	18	14	2	OLD TULLAHOMA ROAD	NO OUTLET
527	MEAKER LANE	2	7	42D	54	CO	DBST	50	0.071	16	12	2	HARRIS CHAPEL ROAD	NO OUTLET
528	MEMORY LANE	1	5	73	116	CO	DBST	50	0.414	24	20	1	KEITH SPRIGNS MOUNTAIN ROAD	KEITH SPRINGS MOUNTAIN ROAD
529	MEREDITH LANE	2	2	520	64	CO	DBST	40	0.1	22	16	1	WILKERSON LANE	NO OUTLET
530	METCALF ROAD	2	7	32D	34	CO	DBST	50	0.618	22	18	1	OLD TULLAHOMA ROAD	LOCKMILLER ROAD
531	MICHELLE LANE	3	1	52A	64	CO	GRAVEL	30	0.165	16	14	3	LYNCHBURG ROAD	NO OUTLET
532	MIDWAY ROAD	1	5	45D	60	CO	ASPHALT	50	1.296	24	20	1	SOLLACE FREEMAN HWY	SEWANEE HWY
533	MIKELL LANE	1	5	55	79	CO	ASPHALT	40	0.423	22	20	1	TENNESSEE AVENUE	LAUREL DRIVE
534	MIMOSA CIRCLE	1	5	55B	69	CO	ASPHALT	50	0.443	10	10	3	BALL PARK ROAD	MIMOSA CIRCLE
535	MINGO ROAD	1/3	1/3/4	52	73	CO	ASPHALT	50	5.067	24	20	1	DAVID CROCKETT HWY	SIX MILE BOARD ROAD
536	MISSISSIPPI AVENUE	1	5	45C	59	CO	ASPHALT	40	0.124	18	18	2	UNIVERSITY AVENUE	GEORGIA AVENUE
537	MISSOURI AVENUE	1	5	45C	59	CO	ASPHALT	40	0.339	20	20	1	UNIVERSITY AVENUE	SOLLACE FREEMAN HWY
538	MITCHELL AVENUE	1	5	55B	69	CO	ASPHALT	40	0.195	20	20	1	GEORGIA AVENUE	UNIVERSITY AVENUE
539	MOCKINGBIRD LANE	4	6	45	49	CO	DBST	30	0.42	14	12	4	SPUR ROAD	CULDESAC
540	MODENA ROAD	2/4	2/8	53A	66	CO	ASPHALT	50	1.562	24	20	1	DECHERD CITY LIMIT	GEORGIA CROSSING ROAD
541	MOFUS DRIVE	2	7	32A	24F	CO	ASPHALT	30	0.109	16	16	3	MT OLIVET ROAD	NO OUTLET
542	MONEY LANE	3	4	53D4	76	CO	ASPHALT	40	0.208	22	18	1	COWAN HWY	WILLIAMS COVE ROAD
543	MONK GEORGE ROAD	3	3	81	133	CO	GRAVEL	30	0.56	20	12	2	PAINT ROCK ROAD	NO OUTLET
544	MONROE FLOYD ROAD	4	6	33	37	CO	ASPHALT	50	3.224	24	20	1	AEDC ROAD	GUM CREEK ROAD
545	MONROE TANT LANE	3	3	62	84	CO	GRAVEL	30	0.173	12	10	4	SHADOW LANE	NO OUTLET
546	MONTVUE DRIVE	1	5	45A	50	CO	ASPHALT	50	0.590	30	22	1	DEERWOODS ROAD	NO OUTLET
547	MOON LANE	2	2	53A	66	CO	GRAVEL	30	0.223	15	10	4	BAXTER LANE	NO OUTLET
548	MOORE FARM ROAD	3	4	62	85	CO	GRAVEL	30	0.231	12	10	4	DAVID CROCKETT HWY	NO OUTLET
549	MOOREHEAD LANE	2	2	42A	44	CO	DBST	50	0.321	22	18	1	OLD TULLAHOMA ROAD	NO OUTLET
550	MORGAN'S STEEP ROAD	1	5	55B	69	CO	ASPHALT	40	0.244	18	18	2	SOUTH CAROLINA AVENUE	LAUREL DRIVE
551	MORRIS FORD ROAD	4	6	23	18	CO	ASPHALT	50	0.323	20	18	1	MONROE FLOYD ROAD	AEDC ROAD
552	MORSE ROAD	4	6	43	46	CO	ASPHALT	50	0.279	22	20	1	AEDC ROAD	SHELLY ROAD
553	MOUNTAIN AVENUE EAST	1	5	75C	120	CO	ASPHALT	40	0.134	24	18	1	SHERWOOD ROAD	NO OUTLET
554	MOUNTAIN AVENUE WEST	1	5	75C	120	CO	ASPHALT	40	0.12	16	14	3	SHERWOOD ROAD	SPRING STREET SOUTH
555	MOUNTAIN COVE FARM ROAD	3	4	63C	96	CO	DBST	30	0.641	12	10	4	FARRIS ROAD	NO OUTLET
556	MT VIEW CEMETERY ROAD	1	5	85B	131P	CO	COLD MIX	30	0.472	14	12	3	SHERWOOD ROAD	SHERWOOD ROAD
557	MT. OLIVET CIRCLE	2	7	32A	24	CO	GRAVEL	30	0.143	14	12	3	MT. OLIVET ROAD	MT. OLIVET ROAD
558	MT. OLIVET ROAD	4	7	32A	24	CO	DBST	50	0.858	26	20	1	ROCK CREEK ROAD	STEWART LANE
559	MULLINS LANE	4	8	43B	45	CO	GRAVEL	30	0.179	12	10	4	AEDC ROAD	NO OUTLET
560	MURRAY DRIVE	3	4	72B	104	CO	GRAVEL	30	0.259	10	10	3	WALNUT HILL ROAD	MURRAY ROAD

NO.	ROAD NAME	Road Dist.	Comm Dist.	E 911 GRID	CO. GRID	CO/ST	SURFACE	R.O.W.	LOG MILE	BED WD	SURF WD	CLASS	BEGINNING	ENDING
561	MURRAY ROAD	3	4	72	104	CO	GRAVEL	50	0.494	22	20	4	WALNUT HILL ROAD	NO OUTLET
562	MURRELL BENCH ROAD	1	5	83	136	CO	DBST	50	0.606	24	20	1	KEITH SPRINGS MOUNTAIN ROAD	NO OUTLET
563	MUSHROOM VALLEY ROAD	2	7	22	15	CO	ASPHALT	40	0.56	22	18	1	BLUE CREEK ROAD	NO OUTLET
564	MYERS DRIVE	1	5	56B	69	CO	GRAVEL	30	0.215	10	10	4	HAT ROCK ROAD	NO OUTLET
565	MYERS ROAD	2	2	43C	55	CO	ASPHALT	40	0.9	24	20	1	GEORGIA CROSSING ROAD	RIVA LAKE ROAD
566	NANDINA TRAIL	2	2	43C	55	CO	ASPHALT	50	0.116	22	20	1	WILLOW OAK DRIVE	ROYAL OAK DRIVE
567	NARROWS CIRCLE	3	3	51A	62	CO	ASPHALT	40	0.052	26	22	1	CLINE RIDGE ROAD	CULDESAC
568	NARROWS DRIVE	3	3	51A	62	CO	ASPHALT	40	0.131	26	22	1	PLEASANT DRIVE	CULDESAC
569	NASH LANE	4	6/8	32A	32	CO	ASPHALT	50	0.64	24	20	1	UTSI ROAD	CINDER PATH ROAD
570	NATURAL BRIDGE ROAD	1	5	65	90	CO	ASPHALT	40	0.484	26	20	1	SHERWOOD ROAD	NO OUTLET
571	NEAL ROAD	3	3	51	39	CO	ASPHALT	40	2.577	24	20	1	VERNON RIDGE ROAD	SIX MILE BOARD ROAD
572	NEAL STREET	3	3	81	123	CO	GRAVEL	30	0.494	10	10	4	HUNTLAND CITY LIMIT	NO OUTLET
573	NEW COLLEGE DRIVE	1	5	55B	69	CO	ASPHALT	40	0.435	14	14	3	GEROGIA AVENUE	UNIVERSITY AVENUE
574	NO BUSINESS ROAD	1	5	85	130	CO	COLD MIX	50	1.038	20	18	1	SHERWOOD ROAD	NO OUTLET
575	NORRIS LANE	3	3	52	73	CO	GRAVEL	30	0.127	14	12	3	LYNCHBURG ROAD	NO OUTLET
576	NORTH CAROLINA AVENUE	1	5	55B	69	CO	ASPHALT	40	0.353	18	18	2	UNIVERSITY AVENUE	SOUTH CAROLINA AVENUE
577	NORWOOD CREEK ROAD	3	4	63	97	CO	ASPHALT	50	2.358	24	20	1	CENTENNIAL ROAD	WILLIAMS COVE ROAD
578	NOSTALGIA LANE	2	2	42D	54	CO	DBST	20	0.127	14	10	3	WILKERSON LANE	NO OUTLET
579	OAK CIRCLE	1	1	52A	64	CO	ASPHALT	40	0.441	24	24	1	LONGVIEW DRIVE	OAK CIRCLE
580	OAK GROVE ROAD	4	6	34	37	CO	ASPHALT	50	3.837	24	20	1	OLD ALTO HWY	PRAIRIE PLAINS ROAD
581	OAK HILL CIRCLE	1	5	55B	69	CO	ASPHALT	40	0.221	18	18	2	MIKELL LANE	CULDESAC
582	OAK HILL DRIVE	4	8	32A	24	CO	DBST	50	0.531	24	20	1	ROCK CREEK ROAD	NO OUTLET
583	OAK LEAF CIRCLE	1	1	52A	64	CO	DBST	40	0.638	24	18	1	MAPLE BEND ROAD	MAPLE BEND ROAD
584	OAK STREET	1	5	55B1	69	CO	COLD MIX	30	0.151	18	16	2	MAGNOLIA AVENUE	KENNERLY ROAD
585	OAKVIEW CIRCLE	2	7	22B	8	CO	ASPHALT	40	0.084	22	20	1	ACORN DRIVE	MAPLE AVENUE
586	OAKWOOD LANE	2	7	22	15	CO	COLD MIX	40	0.615	18	16	2	OLD TULLAHOMA ROAD	AWALT ROAD
587	O'DEAR ROAD	1	5	55	79	CO	DBST	40	0.163	14	12	3	GARNERTOWN ROAD	NO OUTLET
588	O'DEAR/ST. MARY'S CEM. RD	1	5	55C	79B	CO	DBST	30	0.1	14	12	3	SHERWOOD ROAD	SHERWOOD ROAD
589	OKLAHOMA AVENUE	1	5	55B	69	CO	ASPHALT	40	0.156	12	12	3	ARKANSAS AVENUE	NORTH CAROLINA AVENUE
590	OLD ALTO HIGHWAY	4	6	430	45	CO	ASPHALT	50	7.85	26	20	1	DECHERD CITY LIMIT	VETERANS MEMORIAL DRIVE EAST
591	OLD AWALT ROAD	2	7	31	31	CO	ASPHALT	40	0.598	24	20	1	AWALT ROAD	HOLIDAY CAMP DRIVE
592	OLD BEANS CREEK ROAD	3	3	81A	133	CO	COLD MIX	40	0.458	24	20	1	BEANS CREEK ROAD	HICKORY GROVE ROAD
593	OLD BRICK CHURCH ROAD	4	6	13	5	CO	ASPHALT	50	0.273	24	20	1	AEDC ROAD	PUMPING STATION ROAD
594	OLD CCC ROAD	1	5	75	111	CO	GRAVEL	30	1.9	12	12	4	JUMP OFF ROAD	NO OUTLET
595	OLD CLARK ROAD	3	4	63	96	CO	DBST	40	2.049	24	20	1	LIBERTY ROAD	HOLDERS CEMETERY ROAD
596	OLD DAVID CROCKETT HWY	3	4	72B	75/85	CO	ASPHALT	50	2.968	30	24	1	DAVID CROCKETT PKWY / WIN	DAVID CROCKETT PKWY / BELVIDERE
597	OLD EASTBROOK ROAD	2	7	42A	44	CO	DBST	50	0.543	22	18	1	EASTBROOK ROAD	EASTBROOK ROAD
598	OLD ESTILL SPRINGS ROAD	2	2	43B	55	CO	ASPHALT	40	2.744	24	20	1	WINCHESTER CITY LIMIT	ESTILL SPRINGS CITY LIMIT
599	OLD FARM ROAD	1	5	45C	59	CO	ASPHALT	40	0.487	10	10	4	BREAKFIELD ROAD	BREAKFIELD ROAD
600	OLD GRAY'S COVE TRAIL	1	5	83C	1371	CO	GRAVEL	30	0.221	18	14	4	KEITH SPRINGS MOUNTAIN ROAD	NO OUTLET

NO.	ROAD NAME	Road Dist.	Comm Dist.	E 911 GRID	CO. GRID	CO/ST	SURFACE	R.O.W.	LOG MILE	BED WD	SURF WD	CLASS	BEGINNING	ENDING
601	OLD HOLDERS COVE ROAD	3	4	63	87	CO	ASPHALT	40	2.436	24	20	1	HOLDERS COVE ROAD	HOLDERS COVE ROAD
602	OLD HUNTSVILLE ROAD	3	4	62	85	CO	GRAVEL	30	0.468	14	12	3	MINGO ROAD	DAVID CROCKETT HWY
603	OLD MANSFORD ROAD	3	3	52B	64	CO	ASPHALT	40	1.538	22	18	1	MANSFORD ROAD	PARK RIDGE CIRCLE
604	OLD MILL ROAD	1	1	53D	76	CO	DBST	40	0.589	24	18	1	COWAN HWY	WINCHESTER CITY LIMIT
605	OLD PELHAM ROAD	4	6	35	29	CO	DBST	50	0.288	20	16	1	VETERANS MEMORIAL DR EAST	NO OUTLET
606	OLD ROWE GAP ROAD	1	5	73	106	CO	GRAVEL	50	0.68	12	10	4	ROWE GAP ROAD	ROWE GAP ROAD
607	OLD SALEM-LEXIE ROAD	3	3	61	93	CO	ASPHALT	40	5.063	26	20	1	DAVID CROCKETT HWY	SIX MILE BOARD ROAD
608	OLD SHOOK ROAD	1	5	73	116	CO	GRAVEL	30	0.982	16	14	3	KEITH SPRINGS MOUNTAIN ROAD	NO OUTLET
609	OLD SPRING CREEK ROAD	4	6	33B	25	CO	ASPHALT	50	0.4	24	20	1	SPRING CREEK ROAD	CINDER PATH ROAD
610	OLD STAGE ROAD	3	3	71	113	CO	COLD MIX	30	0.294	18	16	2	ROBINSON CREEK ROAD	STAGE COACH ROAD
611	OLD UNION HILL ROAD	3	3	52	63	CO	GRAVEL	30	0.217	14	10	4	MANSFORD ROAD	MANSFORD ROAD
612	ONTEORA LANE	1	5	65	90	CO	GRAVEL	30	0.225	10	10	4	SHERWOOD ROAD	NO OUTLET
613	OTTER FALLS ROAD	1	5	45D	60	CO	ASPHALT	50	2.71	24	20	1	MIDWAY ROAD	MIDWAY ROAD
614	OVERLOOK CIRCLE	2	7	31A	22G	CO	ASPHALT	50	0.595	26	22	2	TURKEY CREEK BOAT DOCK RD	CULDESAC
615	OVERLOOK DRIVE	2	7	31A	22G	CO	DBST	50	0.102	20	18	3	OVERLOOK CIRCLE	NO OUTLET
616	OVERLOOK LANE	2	7	31A	22	CO	DBST	30	0.1	24	18	1	HOLIDAY DRIVE	CULDESAC
617	OWENS CHAPEL CEMETERY RD	3	4	63	96	CO	ASPHALT	50	0.561	16	12	2	LIBERTY ROAD	NO OUTLET
618	OWENS DRIVE	3	4	63	97	CO	DBST	50	0.67	20	18	1	WILLIMAS COVE ROAD	NO OUTLET
619	OWENS LANE	3	3	81D	133P	CO	ASPHALT	50	1.13	24	20	1	ELORA ROAD	FRANCISCO ROAD
620	OWENS ROAD	3	3	81D	133	CO	DBST	50	0.399	18	16	2	FRANCISCO ROAD	OWENS LANE
621	OWL HOLLOW LANE	3	3	81D	122	CO	GRAVEL	30	0.316	12	10	4	AWALT DRIVE	NO OUTLET
622	OWL HOLLOW ROAD	3	3/4	42	73	CO	ASPHALT	50	4.353	26	22	1	LYNCHBURG ROAD	DAVID CROCKETT HWY
623	PADGETT LANE	3	3	72B	103	CO	GRAVEL	30	0.11	18	10	4	WALNUT GROVE ROAD	NO OUTLET
624	PAIN ROCK ROAD	3	3	81D	133	CO	DBST	40	1.596	24	20	1	HICKORY GROVE ROAD	FRANCISCO ROAD
625	PALMETTO AVENUE	1	5	55B	69	CO	ASPHALT	40	0.244	14	14	3	MAGNOLIA AVENUE	KENNERLY ROAD
626	PARK RIDGE CIRCLE	3	3	62	51A1	CO	ASPHALT	50	0.24	28	22	1	OLD MANSFORD ROAD	CULDESAC
627	PARKER HENLEY LANE	4	6	35	39	CO	GRAVEL	30	0.252	12	10	4	PLUM TREE LANE	NO OUTLET
628	PARKS DRIVE	3	3	41A	42	CO	ASPHALT	50	0.223	21	17	3	MANSFORD ROAD	TIMS FORD DRIVE
629	PARKS LANE	2	2	43B	45	CO	DBST	50	0.2	12	10	4	OLD ESTILL SPRINGS ROAD	NO OUTLET
630	PARSONAGE LANE	3	3	52	74	CO	DBST	50	0.099	12	12	4	LYNCHBURG ROAD	NO OUTLET
631	PARSON'S DRIVE	1	5	45C	59	CO	ASPHALT	40	0.159	12	12	3	NEW COLLEGE DRIVE	TORIAN ROAD
632	PARSON'S GREEN CIRCLE	1	5	55	79	CO	ASPHALT	30	0.20	20	14	1	UNIVERSITY AVENUE	REED'S LANE
633	PARTIN-GIPSON LANE	4	6	35	39	CO	GRAVEL	30	0.158	12	10	3	ROARKS COVE ROAD	NO OUTLET
634	PAYNE LANE	4	6	44	47	CO	GRAVEL	30	0.219	16	14	3	VETERANS MEMORIAL DR EAST	OLD ALTO HIGHWAY
635	PAYNES CHURCH ROAD	4	6	33B	25	CO	ASPHALT	50	2.587	24	20	1	BETH PAGE ROAD	AEDC ROAD
636	PEABODY ROAD	4	6/6	43B	45	CO	ASPHALT	50	2.173	24	20	1	AEDC ROAD	TULLAHOA HWY
637	PEACEFUL LANE	3	4	53D	76	CO	GRAVEL	30	0.319	10	10	4	ARNOLD FARM ROAD	NO OUTLET
638	PEGRAM LANE	4	6	23	17	CO	DBST	50	0.110	22	21		RESERVOIR ROAD	NO OUTLET
639	PENILE COURT	4	6	44	47	CO	COLD MIX	50	0.189	22	18	1	PENILE DRIVE	CULDESAC
640	PENILE DRIVE	4	6	34	37	CO	COLD MIX	50	0.408	22	18	1	PENILE HILL ROAD	NO OUTLET

NO.	ROAD NAME	Road Dist.	Comm Dist.	E 911 GRID	CO. GRID	CO/ST	SURFACE	R.O.W.	LOG MILE	BED WD	SURF WD	CLASS	BEGINNING	ENDING
641	PENILE HILL ROAD	4	6	33	37	CO	ASPHALT	50	4.025	24	20	1	OLD ALTO HIGHWAY	SWANN LANE
642	PENNINGTON CEMETERY ROAD	2	7	22C	23J	CO	GRAVEL	30	0.235	10	6	4	HINKLE LANE	NO OUTLET
643	PETTY BRANCH ROAD	4	6	35	28	CO	COLD MIX	50	0.817	14	12	2	VETERANS MEMORIAL DR EAST	HENLEY LANE
644	PHILLIPS DRIVE	2	2	42D	54	CO	ASPHALT	50	0.365	22	18	1	WEST PARADISE DRIVE	RIDGEFIELD CIRCLE EAST
645	PINE BLUFF ROAD	2	2	4200	54A	CO	ASPHALT	50	0.696	22	18	2	OLD TULLAOMA ROAD	NO OUTLET
646	PINE DRIVE	1	5	45D	60	CO	DBST	50	0.631	24	20	1	OTTER FALLS ROAD	NO OUTLET
647	PINETREE ROAD	1	5	45D	60	CO	GRAVEL	30	0.185	14	14	3	MIDWAY ROAD	PINTREE ROAD
648	PINEVIEW CIRCLE	2	7	22	15	CO	ASPHALT	40	0.09	22	20	1	ACORN DRIVE	NO OUTLET
649	PINEY HILL ROAD	1	5	45D4	60	CO	GRAVEL	30	0.125	8	8	4	ECHO LANE	NO OUTLET
650	PLEASANT DRIVE	3	3	51A	62	CO	ASPHALT	40	0.19	26	20	1	RIDGEFIELD DRIVE	CULDESAC
651	PLEASANT GROVE DRIVE	2	7	32	33	CO	ASPHALT	40	0.1982	18	18	1	PLEASANT GROVE ROAD	SR476
652	PLEASANT GROVE LANE	2	7	32	23	CO	DBST	30	0.096	10	10	4	PLEASANT GROVE ROAD	NO OUTLET
653	PLEASANT GROVE ROAD	2	7	32B	123M	CO	ASPHALT	50	2.67	24	20	1	OLD TULLAOMA ROAD	AWALT ROAD
654	PLEASANT RIDGE CEM. RD	3	3	71C	112D	CO	GRAVEL	30	0.225	14	12	4	ROBINSON CREEK ROAD	NO OUTLET
655	PLEASANT RIDGE COURT	3	3	71	112	CO	ASPHALT	50	0.08	24	20	1	PLEASANT RIDGE ROAD	NO OUTLET
656	PLEASANT RIDGE LANE	3	3	71	112	CO	DBST	40	1.990	24	20	1	PLEASANT RIDGE ROAD	NO OUTLET
657	PLEASANT RIDGE ROAD	3	3	71	112	CO	ASPHALT/DBST	50	1.755/1.708	24	20	1	DAVID CROCKETT HWY	LINCOLN COUNTY LINE
658	PLUM TREE LANE	4	6	35	39	CO	DBST	30	0.311	12	10	4	ROARKS COVE ROAD	NO OUTLET
659	POE ROAD	2	7	21	15	CO	DBST/ASPHALT	40	0.221/255	14	14	3	AWALT ROAD	DRAGONROSE LANE
660	POINT DRIVE	1	5	73A	1070	CO	ASPHALT	50	0.269	30	22	1	ROWE GAP ROAD	CULDESAC
661	POLLY CROCKETT LANE	3	4	72	114	CO	GRAVEL	30	0.265	12	12	4	BUNCOMBE ROAD	NO OUTLET
662	POPE LANE	2	7	31	32	CO	DBST	30	0.0851	14	12	3	WALNUT HILL ROAD	NO OUTLET
663	POPEY BARNES DRIVE	2	7	31	32	CO	DBST	40	0.128	18	16	2	AWALT ROAD	AWALT ROAD
664	POPLAR LANE	1	5	55	79	CO	DBST	50	0.074	10	10	4	PROCTORS HALL PLACE	NO OUTLET
665	POST OAK ROAD	3	3/4	61	94	CO	ASPHALT	50	4.447	24	20	1	DAVID CROCKETT HWY	SIX MILE BOARD ROAD
666	POWERS ROAD	4	8	43	46	CO	DBST	50	0.269	20	18	1	OLD ALTO HIGHWAY	NO OUTLET
667	POWHATAN CIRCLE	1	5	45C4	59N	CO	GRAVEL	30	0.116	12	12	4	VIRGINIA AVENUE	NO OUTLET
668	PRAIRIE CHAPEL ROAD	4	6	34	27	CO	DBST	50	2.141	22	18	1	PENILE HILL ROAD	GUM CREEK ROAD
669	PRAIRIE PLAINS ROAD	4	6	24	20	CO	ASPHALT	50	1.107	24	20	1	GUM CREEK ROAD	COFFEE COUNTY LINE
670	PRINCE LANE	1	5	55B	69	CO	ASPHALT	40	0.167	14	14	3	LAKE O'DONNELL ROAD	BOB STEWMAN ROAD
671	PRINCE LANE	3	3	71	112	CO	GRAVEL	30	0.244	14	12	3	ROBINSON CREEK ROAD	NO OUTLET
672	PRINCE ROAD	2	7	31A	22	CO	DBST	30	0.12	12	12	4	TURKEY CREEK BOAT DOCK RD	MOORE COUNTY LINE
673	PRIVET COURT	2	2	42D	54	CO	ASPHALT	50	0.028	30	30	1	PHILLIPS DRIVE	CULDESAC
674	PROCTOR'S HALL PLACE	1	5	55	79	CO	GRAVEL	30	0.071	12	12	4	PROCTOR'S HALL ROAD	CULDESAC
675	PROCTOR'S HALL ROAD	1	5	55	79	CO	ASPHALT	40	0.312	14	14	3	TENNESSEE AVENUE	CARRUTHERS ROAD
676	PROVIDENCE LANE	4	6	35	29	CO	DBST	50	0.479	20	16	2	GRUNDY COUNTY LINE	NO OUTLET
677	PROVIDENCE ROAD	4	6	35	29	CO	DBST	50	0.303	24	20	1	VETERANS MEMORIAL DR EAST	GRUNDY COUNTY LINE
678	QUAIL LANE	4	6	22A	9	CO	COLD MIX	50	0.325	20	18	2	SPRING CREEK ROAD	NO OUTLET
679	QUINTARD ROAD	1	5	45D	60	CO	ASPHALT	30	0.358	14	14	3	SEWANEE HWY	FIRETOWER ROAD
680	R & L DRIVE	3	4	72	104	CO	GRAVEL	30	0.305	16	12	3	WALNUT HILL ROAD	NO OUTLET

NO.	ROAD NAME	Road Dist.	Comm Dist.	E 911 GRID	CO. GRID	CO/ST	SURFACE	R.O.W.	LOG MILE	BED WD	SURF WD	CLASS	BEGINNING	ENDING
681	R. D. PRINCE ROAD	4	6	44	48	CO	DBST	50	0.585	20	16	1	SPUR ROAD	CULDESAC
682	RABBIT RUN LANE	1	5	45D	60	CO	ASPHALT	50	0.537	16	14	1	OTTER FALLS ROAD	NO OUTLET
683	RADIO BEAM ROAD	4	6	22A	8	CO	DBST	50	0.203	26	20	1	TULLAHOMA HWY	NO OUTLET
684	RAINBOW DRIVE	2	7	31A	22	CO	DBST	50	0.4	24	18	1	HOLIDAY DRIVE	NO OUTLET
685	RAINBOW LANE	2	7	31A	22	CO	DBST	50	0.2	22	15	1	OLD AWALT ROAD	RAINBOW DRIVE
686	RAMONA STREET	2	7	42A	44	CO	ASPHALT	50	0.276	24	20	1	HARRIS CHAPEL ROAD	NO OUTLET
687	RATTLESNAKE BRANCH CIR.	3	3	71	113	CO	DBST	40	0.072	24	20	1	BEANS CREEK ROAD	RATTLESNAKE BRANCH CIRCLE
688	RATTLESNAKE SPRINGS LANE	1	5	55C	69	CO	GRAVEL	30	0.195	12	12	4	RATTLESNAKE BRANCH ROAD	NO OUTLET
689	RATTLESNAKE SPRINGS ROAD	1	5	55	79	CO	ASPHALT	50	0.667	26	20	1	SHERWOOD ROAD	NO OUTLET
690	RAVINE DRIVE	3	3	42C	53	CO	ASPHALT	40	0.332	28	22	1	HOPKINS LANE	CULDESAC
691	RAY MOORE LANE	2	7	32	33	CO	DBST	30	0.202	16	12	3	PLEASANT GROVE ROAD	NO OUTLET
692	RAY ROAD	4	6	33B	25	CO	DBST	50	0.111	20	18	1	MORRIS FERRY BRIDGE ROAD	GLASNER LANE
693	RAYMOND COWAN ROAD	4	6	34	37	CO	GRAVEL	30	0.401	14	10	3	OAK GROVE ROAD	NO OUTLET
694	REED'S LANE	1	5	55	79	CO	ASPHALT	50	0.078	16	14	2	PARSON'S GREEN CIRCLE	SOLLACE FREEMAN HWY
695	RESEVOIR CEMETERY ROAD	4	6	23	17	CO	DBST	50	0.078	23	18		RESEVOIR ROAD	NO OUTLET
696	RESEVOIR ROAD	4	6	23	17	CO	DBST	50	0.976	26	22	1	SPRING CREEK ROAD	ELK RIVER DAM ROAD
697	REYNOLDS LANE	3	4	62	95	CO	DBST	50	0.667	24	20	1	OLD DAVID CROCKETT HIGHWAY	DAVID CROCKETT HWY
698	RICE CEMETERY ROAD	1	5	83	126	CO	GRAVEL	30	0.043	12	10	4	ROWE GAP ROAD	NO OUTLET
699	RICH QUICK ROAD	3	3	91	142	CO	GRAVEL	30	0.139	12	10	4	ELORA ROAD	LINCOLN COUNTY LINE
700	RIDDLE CREEK LANE	2	7	32	33	CO	DBST	40	0.086	18	18	2	BOSWELL LANE	NO OUTLET
701	RIDDLE LANE	2	7	32	23	CO	ASPHALT	50	0.995	26	20	1	PLEASANT GROVE ROAD	HURRICANE ROAD
702	RIDDLE ROAD	2	7	42A	44	CO	DBST	50	0.515	22	18	1	OLD TULLAHOMA ROAD	NO OUTLET
703	RIDGE ROAD	3	3	61	82	CO	DBST	40	0.78	24	20	1	LEXIE BEANS CREEK ROAD	NO OUTLET
704	RIDGEFIELD CIRCLE	2	2	42D	54	CO	ASPHALT	50	0.553	22	18	1	PHILLIPS DRIVE	RIDGEFIELD CIRCLE
705	RIDGEFIELD DRIVE	3	3	51A	62	CO	ASPHALT	40	0.287	26	20	1	CLINE RIDGE ROAD	CULDESAC
706	RIGGS LANE	2	7	22C	15	CO	ASPHALT	40	0.418	18	18	2	BLUE CREEK LANE	NO OUTLET
707	RILEY LANE	3	3	52	73	CO	DBST	50	0.736	26	20	1	LYNCHBURG ROAD	COLE LANE
708	RIVA LAKE ROAD	2	2	42D	54	CO	ASPHALT	40	0.131	23	19	1	WINCHESTER CITY LIMIT	NO OUTLET
709	ROARKS COVE ROAD	1/4	5/8	35	39	CO	ASPHALT	50	5.685	26	20	1	TEXAS AVENUE	OLD ALTO HIGHWAY
710	ROBERTS LANE	3	4	54	67	CO	GRAVEL	30	0.345	16	12	3	CARTER ROAD	NO OUTLET
711	ROBERTS ROAD NORTH	1	1	52	64	CO	ASPHALT	40	0.038	26	20	1	DRY CREEK LANE	CULDESAC
712	ROBERTS ROAD SOUTH	1	1	52	64	CO	ASPHALT	40	0.038	26	20	1	DRY CREEK LANE	CULDESAC
713	ROBINSON CREEK ROAD	3	3	71	113	CO	COLD MIX	40	3.2	24	20	1	DAVID CROCKETT HWY	NO OUTLET
714	ROBINSON ROAD	3	4	63	96	CO	DBST	40	0.41	26	22	1	CLARK ROAD	OLD CLARK ROAD
715	ROCK CREEK BOAT RAMP RD	2	7	32D	34	CO	DBST	50	0.106	22	18	1	SUN DROP DRIVE	NO OUTLET
716	ROCK CREEK ROAD	4	6/8	22	8	CO	ASPHALT	60	7.739	26	20	1	ESTILL SPRINGS CITY LIMIT	COFFEE COUNTY LINE
717	ROCKY HOLLOW DRIVE	3	3	42C	53	CO	ASPHALT	50	0.187	26	22	1	HILLTOP DRIVE	WEST & EAST ROCKCREST CIRCLE
718	ROGGLI LANE	3	4	62	95	CO	DBST	40	0.49	18	16	2	ROGGLI ROAD	FARRIS CHAPEL ROAD
719	ROGGLI ROAD	3	4	62	95	CO	DBST	40	0.875	24	20	1	FARRIS HAPEL ROAD	SHOCKLEY ROAD
720	ROSE DRIVE	4	6	34	38	CO	DBST	50	0.63	24	20	2	OLD ALTO HIGHWAY	NO OUTLET

NO.	ROAD NAME	Road Dist.	Comm Dist.	E 911 GRID	CO. GRID	CO/ST	SURFACE	R.O.W.	LOG MILE	BED WD	SURF WD	CLASS	BEGINNING	ENDING
721	ROSE LANE	4	6	34	38	CO	DBST	50	1.028	26	22	1	GARNER LANE	ROARKS COVE ROAD
722	ROSELAND DRIVE	2	7	42A	44	CO	DBST	50	0.208	20	18	1	HURRICANE ROAD	NO OUTLET
723	ROY WALLS ROAD	4	6	34	27	CO	DBST	50	0.192	20	18	1	MONROE FLOYD ROAD	NO OUTLET
724	ROYAL OAK DRIVE	2	2	42D	54	CO	ASPHALT	50	0.518	22	20	1	RIVA LAKE ROAD	NO OUTLET
725	RUCH LANE	3	4	63	96	CO	DBST	30	0.557	12	12	4	FARRIS ROAD	NO OUTLET
726	RUCH ROAD	3	3	52	63	CO	DBST	VAR	0.296	10	10	4	MANSFORD ROAD	NO OUTLET
727	RUFF ROAD	2	7	32D	34	CO	ASPHALT	50	0.369	24	20	1	WOODLAND WAY	TROTTERS CIRCLE
728	RUNNING KNOB HOLLOW ROAD	1	5	45C	59	CO	ASPHALT	40	0.406	18	18	2	GREENS VIEW ROAD	ROARKS COVE ROAD
729	RUTLEDGE FORD ROAD	4	6	35	29	CO	ASPHALT	50	2.436	24	20	1	VETERANS MEMORIAL HWY EAST	COFFEE COUNTY LINE
730	SADA ELLIOTT PLACE	1	5	55	79	CO	ASPHALT	40	0.049	20	20	1	UNIVERSITY AVENUE	TENNESSEE AVENUE
731	SAM TAG LANE	4	6	34	37	CO	DBST	30	0.338	18	14	3	PENILE HILL ROAD	NO OUTLET
732	SANDERS ROAD	4	6	35	29	CO	DBST	30	0.444	16	12	3	OLD PELHAM ROAD	NO OUTLET
733	SARTAIN ROAD	1	5	55B	69	CO	ASPHALT	40	0.134	14	14	3	UNIVERSITY AVENUE	WILLIE SIX ROAD
734	SARVIS BRANCH ROAD	2	7	32D	34	CO	ASPHALT/DBST	50	0.590/0.443	24	20	1	METCALF ROAD	HONEY LANE
735	SCENIC HILLS ROAD	3	3	91	153	CO	DBST	50	0.922	26	22	1	FRANCISCO ROAD	NO OUTLET
736	SCHULTZ LANE	3	3	91	133	CO	DBST	50	0.289	18	16	2	ELORA ROAD	OWENS LANE
737	SCHWARTZ LANE	2	7	42A	44	CO	ASPHALT	50	0.542	22	16	1	EASTBROOK ROAD	NO OUTLET
738	SECOND PLUM ROAD	1	5	73	116	CO	GRAVEL/DBST	50	0.105/0.8	14/24	12/20	1	IRON GAP ROAD	NO OUTLET
739	SHADOW LANE	3	3	62	86	CO	DBST	40	0.872	24	18	1	POST OAK ROAD	NO OUTLET
740	SHADY ACRES LANE	2	7	22B	8	CO	ASPHALT	40	0.142	22	20	1	GOURDNECK ROAD	ACORN DRIVE
741	SHADY COVE LANE	3	3	42C	53	CO	ASPHALT	50	0.095	26	20	1	ROCKY HOLLOW DRIVE	CULDESAC
742	SHAHAN ROAD	4	6	22B	8	CO	ASPHALT	50	0.464	26	20	1	BLUE CREEK ROAD	ROCK CREEK ROAD
743	SHARON DRIVE	4	6	24	12	CO	ASPHALT	50	0.397	24	20	1	AEDC ROAD	VICKIE LANE
744	SHASTEEN RIDGE ROAD	3	3	31	31	CO	ASPHALT	40	0.862	22	18	1	CHESTNUT RIDGE ROAD	NO OUTLET
745	SHELLY ROAD	4	6	43	46	CO	ASPHALT	50	2.718	22	20	1	DIAGNOL STREET	SWANN LANE
746	SHERRILL ROAD	4	6	34	27	CO	ASPHALT	50	1.018	24	20	1	PRAIRIE CHAPEL ROAD	MONROE FLOYD ROAD
747	SHERWOOD CEMETERY ROAD	1	5	75C	120N	CO	COLD MIX	30	0.145	14	10	3	YOUNGS CREEK ROAD	NO OUTLET
748	SHERWOOD TRAIL	1	5	65	90	CO	ASPHALT	40	0.213	28	20	1	SHERWOOD ROAD	CULDESAC
749	SHOCKLEY ROAD	3	4	62	95	CO	DBST	50	0.52	24	20	1	ROGGLI ROAD	CRAWFORD LANE
750	SHORELINE COURT	2	7	32D	34	CO	ASPHALT	50	0.06	20	18	1	SHORELINE DRIVE	NO OUTLET
751	SHORELINE DRIVE	2	7	32D	34	CO	ASPHALT	50	0.183	20	18	1	HILLWOOD DRIVE	NO OUTLET
752	SHORT ROAD	1	5	55	79	CO	GRAVEL	30	0.117	10	10	4	ST. MARY'S LANE	NO OUTLET
753	SIMMONS CEMETERY ROAD	3	3	52C	73J	CO	GRAVEL	30	0.203	16	12	4	MINGO ROAD	NO OUTLET
754	SIMMONS LANE	1	5	55	80	CO	GRAVEL	30	0.123	10	10	4	JUMP OFF ROAD	NO OUTLET
755	SIMPSON LANE	4	6	24	12	CO	DBST	30	0.132	14	10	4	JESS DUNCAN LANE	NO OUTLET
756	SINKING COVE ROAD	1	5	84	139	CO	ASPHALT	40	5.179	26	22	1	JACKSON COUNTY LINE	NO OUTLET
757	SISK ROAD	3	4	63	96	CO	GRAVEL	30	0.835	14	14	3	HOOPER ROAD	NO OUTLET
758	SISTER CHRISTABEL ROAD	1	5	45D	60	CO	GRAVEL	30	0.286	10	10	4	HUGHSON ROAD	NO OUTLET
759	SKIDMORE LANE	3	4	63	86	CO	DBST	50	0.778	24	20	3	LIBERTY ROAD	OLD HOLDERS COVE ROAD
760	SLAGTOWN ROAD	3	4	54	78	CO	DBST	30	1.367	14	12	3	COWAN CITY LIMITS	NO OUTLET

NO.	ROAD NAME	Road Dist.	Comm Dist.	E 911 GRID	CO. GRID	CO/ST	SURFACE	R.O.W.	LOG MILE	BED WD	SURF WD	CLASS	BEGINNING	ENDING
761	SMITH CEMETERY ROAD	3	3	51	81	CO	GRAVEL	30	0.289	16	10	4	PLEASANT RIDGE ROAD	NO OUTLET
762	SMITH LANE	2	7	22B	8	CO	DBST	40	0.659	22	18	1	BLACKBURN LANE	GOURDNECK ROAD NW
763	SMITH RD	3	3	55	79	CO	ASPHALT	50	0.117	16	14	3	MANSFORD ROAD	NO OUTLET
764	SMITH ROAD	1	5	42	53	CO	DBST	40	0.238	18	18	2	SHERWOOD ROAD	NO OUTLET
765	SMOKETREE ROAD	3	4	72	104	CO	GRAVEL	50	0.270	14	12	3	POPE LANE	NO OUTLET
766	SMOKEY HOLLOW ROAD	2	7	31A	22G	CO	DBST	50	0.048	18	15	3	OVERLOOK CIRCLE	CULDESAC
767	SOUTH CAROLINA AVENUE	1	5	58B	69	CO	ASPHALT	40	0.475	18	18	2	UNIVERSITY AVENUE	MORGAN'S STEEP ROAD
768	SOUTH DRIVE	1	5	73	107	CO	GRAVEL	30	0.223	12	10	4	ROWE GAP ROAD	NO OUTLET
769	SPRING CREEK ROAD	4	6	22A	9	CO	ASPHALT	50	5.7	28	22	1	ESTILL SPRINGS CITY LIMIT	TULLAHOMA CITY LIMIT
770	SPRING STREET NORTH	1	5	85	120	CO	ASPHALT	40	0.026	12	10	3	MOUNTAIN AVENUE WEST	NO OUTLET
771	SPRING STREET SOUTH	1	5	85	120	CO	ASPHALT	40	0.168	12	10	3	MOUNTAIN AVENUE WEST	NO OUTLET
772	SPRINGDALE FARM LANE	3	4	63	96	CO	ASPHALT	30	0.245	12	12	4	ROWE GAP ROAD	NO OUTLET
773	SPUR ROAD	4	6	34	38	CO	DBST	50	3.645	24	18	1	OLD ALTO HIGHWAY	ROARKS COVE ROAD
774	ST MARY'S LANE	1	5	73	79	CO	ASPHALT	40	0.744	26	20	1	SHERWOOD ROAD	NO OUTLET
775	ST MARY'S ROAD	1	5	73	79	CO	GRAVEL	30	0.444	18	12	3	ST MARY'S LANE	NO OUTLET
776	ST THOMAS PLACE	2	7	43B	45	CO	ASPHALT	50	0.07	22	22	1	WATERS EDGE DRIVE	NO OUTLET
777	STAGECOACH DRIVE	3	3	81	122	CO	DBST	30	0.437	16	14	3	DAVID CROCKETT HWY	NO OUTLET
778	STARBOARD COURT	2	7	42A	44	CO	ASPHALT	50	0.063	22	22	1	SUMMERSET PLACE	CULDESAC
779	STATON ROAD	3	4	62	95	CO	ASPHALT	40	0.292	24	20	1	DAVID CROCKETT HWY	REYNOLDS LANE
780	STEPHEN BENSON LANE	3	4	62	95	CO	GRAV/ASP	30	0.057	18	16	2	BELVIDERE ROAD	NO OUTLET
781	STEVENS LANE	3	4	44	57	CO	DBST	50	0.351	24	22	1	HIGH TOP LANE	NO OUTLET
782	STEWART ROAD	3	3	81	132	CO	DBST	50	1.927	22	18	1	ELORA ROAD	ELORA ROAD
783	STOVALL HOLLOW ROAD	3	3	71	103	CO	DBST	30	0.73	16	12	3	OLD SALEM LEXIE ROAD	NO OUTLET
784	STOVALL ROAD	3	3	91	152	CO	DBST	50	0.481	24	20	1	WHITES GAP ROAD	GREASY COVE ROAD
785	STRATTON ROAD	3	3	81	122	CO	COLD MIX	50	1.445	24	20	1	DEAVID CROCKETT HWY	PLEASANT RIDGE ROAD
786	STROPE LANE	3	3	71	113	CO	GRAVEL	30	0.218	12	10	4	BEANS CREEK ROAD	NO OUTLET
787	STURBRIDGE DRIVE	2	7	22B	8	CO	DBST	40	0.556	20	18	1	BLUE CREEK ROAD	CULDESAC
788	SUGAR COVE ROAD	3	3	82B	124	CO	DBST	40	2.738	24	20	1	HICKORY GROVE ROAD	NO OUTLET
789	SUGAR MAPLE DRIVE	3	3	51A	62	CO	DBST	40	0.025	26	22	1	CLINE RIDGE ROAD	MAGNOLIA DRIVE
790	SUGARTREE DRIVE	3	3	61	83	CO	GRAVEL	30	0.452	12	12	3	SIX MILE BOARD ROAD	NO OUTLET
791	SUGARTREE SPRINGS ROAD	3	3	61	93	CO	DBST	50	1.818	24	20	1	OLD SALEM LEXIE ROAD	BAXTER HOLLOW ROAD
792	SULLENGER'S CEDAR LANE	3	3	91	153	CO	GRAVEL	30	0.256	10	10	4	WHITES GAP ROAD	NO OUTLET
793	SUMMERSET PLACE	2	7	43B	45	CO	ASPHALT	50	0.406	22	22	1	WATERS EDGE DRIVE	WATERS EDGE DRIVE
794	SUN DROP DRIVE	2	7	32D	34	CO	ASPHALT	50	0.095	22	18	1	EASTBROOK ROAD	NO OUTLET
795	SUNNY LANE	1	5	73	116	CO	DBST	30	0.468	16	14	2	KEITH SPRINGS MOUNTAIN ROAD	NO OUTLET
796	SUNSET VIEW	2	2	42A	44	CO	ASPHALT	50	0.289	24	20	2	RAMONA STREET	RAMONA STREET
797	SUSIE DRIVE	3	4	63B	87	CO	ASPHALT	40	0.3	26	22	1	ROWE GAP ROAD	CULDESAC
798	SWAFFORD LANE	3	4	63B	97	CO	ASPHALT	30	0.89	10	10	4	LIBERTY ROAD	SWAFFORD LANE
799	SWAFFORD LANE	3	4	63B	97	CO	ASPHALT	40	0.108	10	10	4	SWAFFORD LANE @ .089 LM	NO OUTLET
800	SWANN LANE	4	6	33	36	CO	ASPHALT	50	2.046	22	18	1	KNIGHT'S CHURCH ROAD	PENILE HILL ROAD

NO.	ROAD NAME	Road Dist.	Comm Dist.	E 911 GRID	CO. GRID	CO/ST	SURFACE	R.O.W.	LOG MILE	BED WD	SURF WD	CLASS	BEGINNING	ENDING
801	SYLER LANE	3	4	72	104	CO	GRAVEL	30	1.006	16	14	3	WALNUT HILL ROAD	NO OUTLET
802	SYLER ROAD	3	4	62	94	CO	COLD MIX	40	1.532	26	20	1	WALNUT HILL ROAD	NO OUTLET
803	T. R. LANE	3	4	82	124	CO	GRAVEL	30	0.194	12	12	4	BUNCOMBE ROAD	NO OUTLET
804	TALLANT LANE	3	4	72	114	CO	GRAVEL	30	0.181	10	10	4	BUNCOMBE ROAD	NO OUTLET
805	TANTALLON ROAD	1	5	75	110	CO	DBST	30	0.671	12	10	4	SHERWOOD ROAD	NO OUTLET
806	TANYARD HILL ROAD	3	3	41	51	CO	DBST	50	0.184	22	20	1	GALLOWAY LANE	MOORE COUNTY LINE
807	TAYLOR CREEK LANE	3	3	81	122	CO	GRAVEL	30	0.3	14	14	4	DAVID CROCKETT HWY	NEAL STREET
808	TAYLOR FARM LANE	4	6	338	25	CO	ASPHALT	50	0.577	24	20	1	SPRING CREEK ROAD	TAYLOR ROAD
809	TAYLOR RD	4	8	338	25	CO	ASPHALT	40	0.506	24	20	1	SPRING CREEK ROAD	CINDER PATH ROAD
810	TAYLOR ROAD	1	5	65	101	CO	COLD MIX	30	0.25	10	10	4	MARION COUNTY LINE	NO OUTLET
811	TEAKWOOD LANE	2	7	22C	15	CO	COLD MIX	40	0.16	18	16	2	OAKWOOD LANE	NO OUTLET
812	TENNESSEE AVENUE	1	5	55	69	CO	ASPHALT	40	1.302	20	20	1	UNIVERSITY AVENUE	THE CROSS
813	TENNESSEE DRIVE	2	2	42D	54	CO	ASPHALT	50	0.496	26	22	1	ELKLORE AVENUE	NO OUTLET
814	TERRILL LANE	3	4	64B	88	CO	DBST	30	0.179	12	12	4	WATER TANK ROAD	NO OUTLET
815	TEXAS AVENUE	1	5	45C	59	CO	ASPHALT	40	0.383	20	20	1	UNIVERSITY AVENUE	BREAKFIELD ROAD
816	THE ALLEY	1	5	79C	120	CO	ASPHALT	40	0.041	18	18	2	SHERWOOD ROAD	BIRDWELL STREET
817	TIMBER KNOLL CIRCLE	3	3	42C	53	CO	ASPHALT	40	0.062	26	20	1	BLUFF DRIVE	CULDESAC
818	TIPPS ROAD	3	3	62	94	CO	GRAVEL	50	1.232	24	20	1	SYLER ROAD	BENSON LANE
819	TORIAN ROAD	1	5	45C	59	CO	ASPHALT	30	0.177	14	14	3	HALL STREET	FACULTY CIRCLE
820	TRAILS END	1	5	45D4	60	CO	GRAVEL	30	0.095	10	10	4	ECHO LANE	NO OUTLET
821	TRI CITIES FARM ROAD	3	4	54	67	CO	DBST	40	0.896	26	20	1	GEORGIA CROSSING ROAD	CARTER ROAD
822	TRIMBLE LANE	1	5	55B	69	CO	ASPHALT	30	0.071	10	10	4	SOLLACE FREEMAN HWY	KENNERLY ROAD
823	TROTTERS CIRCLE	2	7	42A	44	CO	ASPHALT	50	0.527	24	20	1	EASTBROOK ROAD	EASTBROOK ROAD
824	TURKEY CREEK BOAT DK RD	2	7	31A	22	CO	ASPHALT	40	1.85	22	18	1	GOURDNECK ROAD	NO OUTLET
825	TURKEY CREEK DRIVE	2	7	0.875	7	CO	ASPHALT	50	2.554	24	20	1	BLUE CREEK ROAD	MOORE COUNTY LINE
826	TURNER LANE	2	7	32	33	CO	DBST	50	0.244	24	20	1	ALEXANDER ROAD	NO OUTLET
827	TWILIGHT DRIVE	1	1	52A	64	CO	ASPHALT	40	0.125	24	24	1	OAK CIRCLE	WILLOW DRIVE
828	TWIN MARYS DRIVE	2	7	22B	8	CO	ASPHALT	40	0.166	20	20	1	OLD TULLAHOMA ROAD	NO OUTLET
829	TWIN OAKS COURT	4	6	43	46	CO	DBST	50	0.073	20	18	1	FALCON DRIVE	CULDESAC
830	U T FARM ROAD	4	6	22	16	CO	ASPHALT	50	2.427	22	18	1	TULLAHOMA HWY	FOREST LAKE ROAD
831	UNION ROAD	3	3	52B	63B	CO	ASPHALT	50	0.338	12	12	4	MANSFORD ROAD	CULDESAC
832	UNIVERSITY AVENUE	1	5	45C	59	CO	CONCRETE/ASPHALT	50	1.189/0.758	36/24	36/24	1	SOLLACE FREEMAN HWY	SOLLACE FREEMAN HWY
833	UNIVERSITY CEMETERY ROAD	1	5	55	69	CO	GRAVEL	30	0.263	12	12	4	PALMETTO AVE	KENNERLY ROAD
834	UTSI ROAD	4	6	13	5	CO	DBST	50	2.672	28	22	1	TULLAHOMA HWY	COFFEE COUNTY LINE
835	VANDERBILT LANE	1	5	45A	50	CO	ASPHALT	50	0.121	30	22	1	MONTVUE DRIVE	NO OUTLET
836	VANZANT BEND ROAD	3	3	51	71	CO	ASPHALT	40	3.226	24	20	1	LYNCHBURG ROAD	NO OUTLET
837	VANZANT ROAD	3	3	61	62	CO	GRAVEL	30	0.508	16	14	3	FARRIS CREEK BRIDGE ROAD	NO OUTLET
838	VAUGHAN LANE	3	4	64B	88	CO	DBST	30	0.658	12	10	4	COWAN HWY	NO OUTLET
839	VERNON RIDGE ROAD	3	3	51	72	CO	DBST	50	2.456	24	20	1	SIX MILE BOARD ROAD	VANZANT BEND ROAD
840	VICKIE LANE	4	6	24	12	CO	ASPHALT	50	0.262	22	18	1	OLD BRICK CHURCH ROAD	NO OUTLET

NO.	ROAD NAME	Road Dist.	Comm Dist.	E 911 GRID	CO. GRID	CO/ST	SURFACE	R.O.W.	LOG MILE	BED WD	SURF WD	CLASS	BEGINNING	ENDING
841	VIRGINIA AVENUE	1	5	45C	59	CO	ASPHALT	40	0.224	18	18	2	TEXAS AVENUE	ROARKS COVE ROAD
842	WAGNER CREEK LANE	4	6	44	57	CO	GRAVEL	30	0.057	10	10	4	GREENHAW ROAD	NO OUTLET
843	WAGNER ROAD	3	3	62	94	CO	DBST	40	0.804	26	20	1	TIPPS ROAD	POST OAK ROAD
844	WAGON ROAD	2	7	32D	34	CO	DBST	50	0.52	26	20	1	LOCKMILLER ROAD	SARVIS BRANCH ROAD
845	WALLS LANE	4	7	34	28	CO	COLD MIX	50	0.465	26	20	2	OAK GROVE ROAD	NO OUTLET
846	WALNUT DRIVE	3	3	51A	62	CO	DBST	40	0.279	26	20	1	CLINE RIDGE ROAD	CULDESAC
847	WALNUT GROVE ROAD	3	3	71	103	CO	DBST	50	2.149	22	18	1	DAVID CROCKETT HWY	OLD SALEM LEXIE ROAD
848	WALNUT HILL ROAD	3	4	72	104	CO	DBST	40	2.764	26	20	1	DAVID CROCKETT HWY	MAXWELL ROAD
849	WALNUT LANE	2	7	31A	22	CO	DBST	50	0.1	20	15	1	RAINBOW DRIVE	CULDESAC
850	WALTER STUBBLEFIELD LANE	1	5	94	139	CO	DBST	30	0.275	12	10	4	SINKING COVE ROAD	NO OUTLET
851	WARMBROD LANE	3	4	62	95	CO	DBST	50	0.455	20	18	2	ROGGLI ROAD	NO OUTLET
852	WARREN CHAPEL ROAD	4	6	43	46	CO	DBST	50	1.813	24	20	1	DECHERD CITY LIMIT	GREENHAW ROAD
853	WATER CURE ROAD	3	3	51	72	CO	ASPHALT	50	1.845	24	20	1	LYNCHBURG ROAD	SIX MILE BOARD ROAD
854	WATER TANK ROAD	3	4	64	87	CO	ASPHALT	40	3.278	26	22	1	WILLIAMS COVE ROAD	COWAN CITY LIMIT
855	WATERS EDGE DRIVE	2	7	42A	44	CO	ASPHALT	50	0.725	22	22	1	LOCKMILLER ROAD	CULDESAC
856	WATSON CEMETERY ROAD	4	6	34	27	CO	GRAVEL	30	0.325	12	10	4	GUM CREEK ROAD	NO OUTLET
857	WEDDINGTON LANE	2	7	31A	22	CO	DBST	50	0.174	24	20	2	TURKEY CREEK BOAT DOCK RD	NO OUTLET
858	WEST PARADISE DRIVE	2	2	42A	44	CO	ASPHALT	50	0.365	22	18	1	PINE BLUFF ROAD	CULDESAC
859	WEST ROCKCREST CIRCLE	3	3	42C	53	CO	ASPHALT	50	0.034	26	22	1	ROCKY HOLLOW DRIVE	CULDESAC
860	WESTBROOK LANE	3	4	62	95	CO	GRAVEL	30	0.328	14	12	4	FARRIS LANE	NO OUTLET
861	WHATAVIEW CIRCLE	2	2	42D	44	CO	ASPHALT	50	0.04	22	20	1	WEST PARADISE DRIVE	WEST PARADISE DRIVE
862	WHIPPOORWILL COVE ROAD	3	3	51A1	62	CO	ASPHALT	40	0.125	26	22	1	LEATHERWOOD DRIVE	CULDESAC
863	WHITAKER LANE	3	3	61	83	CO	DBST	40	0.709	26	22	1	POST OAK ROAD	NO OUTLET
864	WHITE OAK LANE	3	3	51A	62	CO	DBST	40	0.236	26	20	1	MAGNOLIA DRIVE	CULDESAC
865	WHITES GAP ROAD	3	3	91	143	CO	GRAVEL/DBST	30	0.95/2.484	14/24	12/20	3/1	ELORA ROAD	JACKSON COUNTY LINE
866	WIDALL LANE	4	6	43	46	CO	DBST	40	0.465	22	20	1	OLD ALTO HWY	NO OUTLET
867	WIGGINS CREEK DRIVE	1	5	45C	59	CO	ASPHALT	50	0.522	28	28	1	BREAKFIELD ROAD	NO OUTLET
868	WILDER CHAPEL ROAD	4	6	24	20	CO	ASPHALT	50	2.49	22	20	4	OAK GROVE ROAD	RUTLEDGE FORD ROAD
869	WILDFIRE TRAIL	2	7	31A	22	CO	DBST	50	0.187	12	12	1	OVERLOOK CIRCLE	MOORE COUNTY LINE
870	WILDWOOD CIRCLE	3	3	41	62	CO	ASPHALT	40	0.4	20	20	1	WOLDWOOD TRACE	CULDESAC
871	WILDWOOD COURT	3	3	41D	51	CO	ASPHALT	40	0.1	26	22	1	WILDWOOD TRACE	CULDESAC
872	WILDWOOD LANE	1	5	45A	50	CO	ASPHALT	50	0.471	30	22	1	VANDEBILT LANE	NO OUTLET
873	WILDWOOD TRACE	3	3	52B	64	CO	ASPHALT	40	0.8	24	20	4	MANSFORD ROAD	WILDWOOD CIRCLE
874	WILKERSON COVE ROAD	1	5	73	106	CO	ASPHALT/DBST	50	.446/1.264	12	10	1	IRON GAP ROAD	NO OUTLET
875	WILKERSON LANE	2	2	42D	54	CO	ASPHALT	40	0.781	24	20	1	OLD TULLAHOMA ROAD	NO OUTLET
876	WILLIAMS COVE ROAD	3	4	63	87	CO	ASPHALT/DBST	40	1.967/2.775	22	20	1	COWAN HWY	NO OUTLET
877	WILLIAMS ROAD	4	6	44	44	CO	ASPHALT	50	0.112	20	18	1	FALCON DRIVE	NO OUTLET
878	WILLIAMS STREET	3/4	4/8	43D	56	CO	ASPHALT	50	1.427	24	20	1	VETERANS MEMORIAL DR EAST	MODENA ROAD
879	WILLIE BROWN DRIVE	4	6	22B	8	CO	DBST	40	0.048	14	12	3	DALE HAVEN LANE	NO OUTLET
880	WILLIE SIX ROAD	1	5	45	50	CO	ASPHALT	40	0.348	16	16	2	MITCHELL AVENUE	ALABAMA AVENUE

NO.	ROAD NAME	Road Dist.	Comm Dist.	E 911 GRID	CO. GRID	CO. ST	SURFACE	R.O.W.	LOG MILE	BED WD	SURF WD	CLASS	BEGINNING		ENDING
881	WILLOW DRIVE	1	1	52	74	CO	ASPHALT	40	0.173	24	24	1	OAK CIRCLE	CULDESAC	
882	WILLOW MAE LANE	1	5	65	79	CO	GRAVEL	30	0.025	10	8	4	GARNERTOWN ROAD	NO OUTLET	
883	WILLOW OAK DRIVE	2	2	43C	55	CO	ASPHALT	50	0.466	22	20	1	RIVA LAKE ROAD	CULDESAC	
884	WILLOW ROAD	4	6	45	49	CO	GRAVEL	30	0.059	10	10	4	MORRIS FERRY BRIDGE ROAD	NO OUTLET	
885	WILLOW SPRINGS DRIVE	1	5	55A	70	CO	GRAVEL	30	0.2	10	10	4	OTTER FALLS ROAD	NO OUTLET	
886	WILSON LANE	3	3	71	103	CO	GRAVEL	30	0.172	10	10	4	OLD SALEM LEXIE ROAD	NO OUTLET	
887	WINDMILL LANE	3	4	64	98	CO	GRAVEL	30	0.219	12	12	4	KEITH COVE ROAD	NO OUTLET	
888	WINDTRACE ROAD	3	4	73	107	CO	DBST	30	0.54	12	12	4	HOLDERS CEMETERY ROAD	NO OUTLET	
889	WINDWARD COURT	2	7	43C	55	CO	ASPHALT	50	0.04	22	22	1	SUMMERSET PLACE	NO OUTLET	
890	WINDY KNOB	1	1	52A	64	CO	ASPHALT	30	0.318	12	12	4	LYNCHBURG ROAD	NO OUTLET	
891	WINN'S CIRCLE	1	5	56B	69	CO	GRAVEL	30	0.163	10	10	4	BOB STEWMAN ROAD	HAT ROCK ROAD	
892	WISE ROAD	1	5	55	78	CO	GRAVEL	30	0.09	12	10	4	O'DEAR ROAD	NO OUTLET	
893	WISEMAN LANE	3	3	51	72	CO	ASPHALT	40	0.314	16	12	2	WATER CURE ROAD	NO OUTLET	
894	WOODALL ROAD	4	6	44	47	CO	DBST	50	0.563	20	14	1	OLD ALTO HIGHWAY	NO OUTLET	
895	WOODLAND POINT	2	3	41	51	CO	ASPHALT	40	0.275	30	22	1	DAMRON ROAD	CULDESAC	
896	WOODLAND WAY	2	7	42D	54	CO	DBST	50	0.294	22	18	1	EASTBROOK ROAD	RUFF ROAD	
897	WOODMONT DRIVE	1	1	52A	64	CO	ASPHALT	40	0.08	24	24	1	OAK CIRCLE	CULDESAC	
898	WOODS LAKE ROAD	4	6	24C	19B	CO	GRAVEL	50	0.594	16	10	2	FINNEY ROAD	NO OUTLET	
899	WOODS VIEW LANE	4	6	23D	18	CO	ASPHALT	40	0.039	20	18	1	MATHIS CIRCLE	NO OUTLET	
900	WRIGHT CIRCLE	3	3	61	93	CO	GRAVEL	30	0.56	12	12	4	BAXTER HOLLOW ROAD	BAXTER HOLLOW ROAD	
901	WRIGHT PLACE	2	7	42B	43	CO	ASPHALT	50	0.11	22	20	1	HIGHLAND RIDGE	CULDESAC	
902	YATES ROAD	3	3	51	72	CO	GRAVEL	30	0.226	12	12	4	VERNON RIDGE ROAD	NO OUTLET	
903	YELLOW BRANCH LANE	4	6	34	28	CO	DBST	50	0.12	20	16	1	YELLOW BRANCH ROAD	NO OUTLET	
904	YELLOW BRANCH ROAD	4	6	34	28	CO	ASPHALT	50	2.17	24	20	1	OLD ALTO HIGHWAY	NO OUTLET	
905	YOUNG LANE	3	3	51	72	CO	DBST	30	0.768	16	12	3	LYNCHBURG ROAD	NO OUTLET	
906	YOUNGS CREEK LANE	1	5	75C	120	CO	GRAVEL	30	0.091	12	10	4	YOUNGS CREEK ROAD	NO OUTLET	
907	YOUNGS CREEK ROAD	1	5	75C	120	CO	DBST	50	0.397	26	20	1	SHERWOOD ROAD	NO OUTLET	
908	ZANDI LANE	4	6	33C	35	CO	GRAVEL	30	0.209	18	14	3	DUCKWORTH ROAD	NO OUTLET	

RESOLUTION# - 4K-0423

A RESOLUTION AMENDING THE COUNTY GENERAL FUND BUDGETS OF FRANKLIN COUNTY, TENNESSEE FOR THE FISCAL YEAR ENDING JUNE 30, 2023

WHEREAS, certain amendments are needed to provide for compliance with audit requirements to not overspend allocated amounts in different funds and receive unanticipated revenues that require an increase in estimated revenue and/or proposed expenditures from unreserved balances in each respective fund,

NOW, THEREFORE, BE IT RESOLVED, that the County General Budgets of Franklin County, Tennessee be amended as follows:

Department & Description	Account Number					Debit Revenue Source	Credit Expenditure
	Fund	Category	Obj	CC	Sub Obj		
Other Federal Through State	101	47590		TCAT		22,000.00	
Comm Reentry- Other Contracted Services	101	54230	399	TCAT			22,000.00
Total County General Fund 101						22,000.00	22,000.00
Community Reentry - TCAT Instructional Grant for Software (100% Funded)							

Approved this the 17th Day of April 2023.


 Chris Guess, Honorable County Mayor & Chairman of the Commission

ATTEST:


 Tina Sanders, County Clerk

Resolution Sponsored By: Eldridge & Wiseman

Motion to Adopt By: Anderson Second By: Wiseman

Votes: Ayes: 13 Nays: _____ Pass: _____ Declaration: Roll Call approved

FRANKLIN COUNTY, TENNESSEE


CHRIS GUESS, COUNTY MAYOR

855 DINAH SHORE BLVD., SUITE 3
WINCHESTER, TN 37398

OFFICE: (931) 967-2905

FAX: (931) 962-0194

fcmayor@franklincotn.us



April 17, 2023

Appointments/Reappointments

Airport Committee

Appoint Mayor Chris Guess

Appoint Tyler Bauer

Appoint Spike Hosch

Appoint Jimmy Davis

Ambulance Committee

Appoint Candy Watson

Board of Zoning Appeals

Reappoint Mike Holmes

Reappoint Rocky Morris

Appoint Stephanie Dotson

Planning & Zoning

Appoint Mike Stubblefield

Appoint Joey Johnson

CERTIFICATE OF ELECTION OF NOTARIES PUBLIC
AS A CLERK OF THE COUNTY OF FRANKLIN, TENNESSEE I HEREBY CERTIFY TO
THE SECRETARY OF STATE THAT THE FOLLOWING WERE ELECTED TO THE OFFICE OF
NOTARY PUBLIC DURING THE APRIL 17, 2023 MEETING OF THE GOVERNING BODY:

NAME	HOME ADDRESS	HOME PHONE	BUSINESS ADDRESS	BUSINESS PHONE	SURETY
1. MADISON BEACHY	165 MAXWELL RD BELVIDERE TN 37306	931-691-1466	8321 DAVID CROCKETT PKWY BELVIDERE TN 37306	9317798142	
2. TINA D. BONNER	310 DAVIS ST COWAN TN 37318	931-967-7288	100 KINDLE DR TULLAHOMA TN 37388	931-454-8804	
3. JESSICA CALDWELL	3051 OLD ALTO HWY DECHERD TN 37324	931 203 4437	520 AIRPORT DR TULLAHOMA TN 37388	800 342 3086 # 3302	
4. DALE COBB	467 WILDWOOD TRCE WINCHESTER TN 37398	931-703-3260	1405 MADISON ST SHELBYVILLE TN 37160	9316855013	
5. ASHLEY J COX	769 SIX MILE BOARD RD BELVIDERE TN 37306	931-308-6294	520 AIRPORT DR TULLAHOMA TN 37388	800-342-3086	
6. JOAN S. DAY	116 GAUL ST ESTILL SPRINGS TN 37330	931 580 9402	1738 DECHERD BLVD DECHERD TN 37324	931 967 5578	
7. TRUDY MCKELVEY EDWARDS	300 SOUTH COLLEGE ST WINCHESTER TN 37398	931 967 4303	300 SOUTH COLLEGE WINCHESTER TN 37398		
8. DETA GREEN	96 SHARP CIR WINCHESTER TN 373984559	931-680-2213	201 N JACKSON ST TULLAHOMA TN 373883525	931-455-3488	
9. NICHOLAS S KNIGHT	138 BRYAN DR WINCHESTER TN 37398	859-336-6221	2185 DECHERD BLVD DECHERD TN 37324	9319680065	
10. LUKE OWENS	2606 BLUE SPRINGS RD DECHERD TN 37324	931-307-1638	1327 DINAH SHORE BLVD WINCHESTER TN 37398	9319677003	
11. JUSTIN SMITH	162 MIMOSA DR DECHERD TN 37324	931-636-7228	2165 DECHERD BLVD DECHERD TN 37324	9319680065	
12. DAVID N. STAFFORD	21 SARVIS BRANCH ROAD WINCHESTER TN 37398	931-607-8373	40 PLEASANT GROVE ROAD ESTILL SPRINGS TN 37330	931-967-3939	
13. BREANNA TYREE	334 TIMBERLAKE DR ESTILL SPRINGS TN 37330	931-307-8721	2185 DECHERD BLVD DECHERD TN 37324	9319680065	
14. J. SCOTT WALKER	208 LONGVIEW DR WINCHESTER TN 37398	931-667-8099	606 OLD COWAN RD WINCHESTER TN 37398	9319672206	
15. KERRI A. WATTERS	65 FALCON DR DECHERD TN 37324	931-607-2613	1738 DECHERD BLVD DECHERD TN 37324	931 967 5578	

SIGNATURE

CLERK OF THE COUNTY OF FRANKLIN, TENNESSEE

DATE

**PLEASE SIGN-IN
GUEST AND MEDIA**

**FRANKLIN COUNTY COMMISSION MEETING
April 17, 2023 7:00PM**

<u>NAME</u>	<u>AFFILIATION</u>
1. <u>Luke McCumy</u>	<u>Highway</u>
2. <u>Stephanie Tolson</u>	<u></u>
3. <u>Mike Cunningham</u>	<u>FC ECON DEV</u>
4. <u>Brian Justice MC</u>	<u></u>
5. <u>Chris Bell</u>	<u>WCDT</u>
6. <u>Brandon Williams</u>	<u>Seawance</u>
7. <u></u>	<u></u>
8. <u></u>	<u></u>
9. <u></u>	<u></u>
10. <u></u>	<u></u>
11. <u></u>	<u></u>
12. <u></u>	<u></u>
13. <u></u>	<u></u>
14. <u></u>	<u></u>
15. <u></u>	<u></u>
16. <u></u>	<u></u>