REGULAR SESSION
March 16, 2015

1) **BE IT REMEMBERED** that the Board of Franklin County Commissioners met in Regular Session at the Franklin County Courthouse in Winchester, Tennessee, on March 16, 2015. Chairman Eddie Clark presided and called the meeting to order at 7:00 pm. Sheriff Tim Fuller led everyone in pledging allegiance to the flag. Invocation was given by Commissioner Bean. County Clerk Phillip Custer and Deputy Clerk Mary Sons recorded the minutes.

ROLL CALL:
Stanley Bean
Lisa Mason
Dale Schultz
Dave Van Buskirk
Eddie Clark
Chuck Stines
Johnny Hughes
Helen Stapleton
Barbara Finney
Doug Goodman
David Eldridge
Angie Fuller
Don Cofer
Dale Amacher
Iris Rudder
Gene Snead
PRESENT (14) **ABSENT (2)**

A QUORUM WAS DECLARED

2) **PUBLIC HEARING:** Franklin County Regional Planning Commission recommended the rezoning for applicant Mark Boesch (Johnson and Associates), Agent for Leland Northcutt.

No one spoke for or against the rezoning

MOTION BY FINNEY TO APPROVE THE REZONING, SECOND STINES, ALL AYES; APPROVED BY VOICE VOTE. 14/0

*****

Public Hearing ended at 7:04

3) **APPROVAL OF MINUTES**

Regular Session - January 20, 2015	Book 29, Pages 1-118
Special Called Session – February 2, 2015	Book 29, Pages 119-121
Special Called Session – February 23, 2015	Book 29, Pages 122-132

MOTION BY RUDDER TO APPROVE THE MINUTES AS RECORDED, SECOND GOODMAN, ALL AYES; APPROVED BY VOICE VOTE. 14/0

*****

4) **REPORT OF THE FINANCE DIRECTOR**
   a) Report of Revenues and Expenditures (Dec 2014 – Jan 2015)
   b) 2nd Quarter Reports, General, Highway, School - Ending Dec 31, 2014

MOTION BY GOODMAN TO RECEIVE AND FILE THE REPORT OF THE FINANCE DIRECTOR, SECOND FINNEY, ALL AYES; APPROVED BY VOICE VOTE. 14/0

*****

5) **RECOMMENDATIONS/COMMUNICATIONS**
   a) Dr. Sharber gave updates on the schools:
      a. School Board plans to select the new Director of School on April 20, 2015
      b. Dr. Sharber will be submitting a request to waive the extra day used for inclement weather that went over the allowance

6) **COMMITTEE/DEPARTMENT REPORTS**

a) Franklin Co Trustee's Interest Earned Analysis & Comparison (Dec 2014 – Jan 2015)
b) Local Option Sales Tax Analysis & Comparison (Dec 2014 – Jan 2015)
c) Legislative Committee Minutes (March 6, 2015)
d) Finance Committee Minutes (March 3, 2015)

MOTION BY STINES TO RECEIVE AND FILE COMMITTEE/DEPARTMENT REPORTS, SECOND BEAN, ALL AYES; APPROVED BY VOICE VOTE. 14/0

*****

7) **OLD BUSINESS: NONE**

8) **NEW BUSINESS/RESOLUTIONS**

a) Resolution 8a-0315 Amending the General Fund, Solid Waste Fund, Rural Fire Fund, Drug Control Fund & General Debt Service Fund Budgets of Franklin County, Tennessee for the Fiscal Year Ending June 30, 2015

MOTION BY ELDRIDGE TO APPROVE RESOLUTION 8a-0315, SECOND FINNEY, ALL AYES; APPROVED BY VOICE VOTE. 14/0

*****

b) Resolution 8b-0315 Amending the Franklin Co Board of Education General Purpose School Budget of Franklin County, Tennessee for the Fiscal Year Ending June 30, 2015

MOTION BY FULLER TO APPROVE RESOLUTION 8b-0315, SECOND AMACHER, ALL AYES; APPROVED BY VOICE VOTE. 14/0

*****

c) Resolution 8c-0315 Authorizing a Multiple Year Lease Purchase and Maintenance Agreement for the Franklin County Board of Education

MOTION BY GOODMAN TO APPROVE RESOLUTION 8c-0315, SECOND STAPLETON, ALL AYES; APPROVED BY VOICE VOTE. 14/0

*****

d) Resolution 8d-0315 Authorizing a Multiple Year Lease Purchase and Maintenance Agreement for the Franklin County Board of Education

MOTION BY FINNEY TO APPROVE RESOLUTION 8d-0315, SECOND GOODMAN, ALL AYES; APPROVED BY VOICE VOTE 14/0.

*****

e) Resolution 8e-0315 To Approve Changes – The Franklin County Road List

MOTION BY STINES TO APPROVE RESOLUTION 8e-0315, SECOND GOODMAN, ALL AYES; APPROVED BY VOICE VOTE 14/0.

*****

f) Resolution 8f-0315 To Opt Out of Statewide Building Code Standards for One-Family and Two-Family Dwellings in Franklin County

MOTION BY STINES TO APPROVE RESOLUTION 8f-0315, SECOND SCHULTZ;

Tim Planer, State Fire Marshal addressed the commission on the benefits of opting in the state building code program. After much discussion, Goodman called the question and discussion ceased.

APPROVED BY ROLL CALL VOTE. 13/1, WITH STAPLETON ABSTAINING.

*****

g) Resolution 8g-0315 of the Governing Body of Franklin County, Tennessee, Authorizing the Issuance, Sale, and Payment of Capital Outlay Notes Not to Exceed $1,000,000 Pursuant to the Informal Bid Process Revising Resolution (note title)

MOTION BY ELDRIDGE TO APPROVE RESOLUTION 8g-0315, SECOND FINNEY; APPROVED BY VOICE VOTE. 13/1 NAY - FULLER

*****

h) Franklin County Board of Education Self Supporting Grant 2/9/2015

MOTION BY FULLER TO APPROVE, SECOND AMACHER, ALL AYES; APPROVED BY VOICE VOTE. 14/0

*****

i) Franklin County Board of Education Self Supporting Grant 3/9/2015

MOTION BY GOODMAN TO APPROVE, SECOND FINNEY, ALL AYES; APPROVED BY VOICE VOTE. 14/0

*****

j) Resolution 8j-0315 To Affirm Compliance With Federal Title VI Regulations

MOTION BY STINES TO SUSPEND THE RULES AND ALLOW FOR A HANDOUT, SECOND FINNEY, ALL AYES; APPROVED BY VOICE VOTE. 14/0

*****

MOTION BY ELDRIDGE TO APPROVE RESOLUTION 8j-0315, SECOND SNEAD, ALL AYES; APPROVED BY VOICE VOTE. 14/0

*****

9) ELECTIONS/APPOINTMENTS

a) Appointment of Steve Moran to the Pavilion Board

MOTION BY FINNEY TO APPROVE, SECOND GOODMAN, ALL AYES; APPROVED BY VOICE VOTE. 14/0

*****

b) Appointment to the Franklin County Board of Health: FC Mayor, FC Director of Schools, Physician Bryan Myers, Physician Nevindra Mangru, Dentist Garrett Orr, Pharmacist Lisa Wallace, Registered Nurse Cortney Sanders, Ex Officio Health Director Charlene Nunley

MOTION BY FINNEY TO APPROVE, SECOND ELDRIDGE, ALL AYES; APPROVED BY VOICE VOTE. 14/0

*****

c) Appointment of Dwight Duckworth to FC Industrial Development Board

MOTION BY FULLER TO APPROVE, SECOND GOODMAN; ALL AYES; APPROVED BY VOICE VOTE. 14/0

*****

d) Appointment of Iris Rudder to FC Health Council

MOTION BY STINES TO APPROVE, SECOND FULLER; ALL AYES; APPROVED BY VOICE VOTE. 14/0

*****

e) Appointment of Dale Amacher to the Ethics Committee

MOTION BY FINNEY TO APPROVE, SECOND FULLER; ALL AYES; APPROVED BY VOICE VOTE. 14/0

*****

f) Appointment of Gene Snead to the Employee Handbook Advisory Committee

MOTION BY FINNEY TO APPROVE, SECOND RUDDER; ALL AYES; APPROVED BY VOICE VOTE. 14/0

*****

g) Reappointment of Dr. Mark Wert as Medical Examiner

MOTION BY STINES TO APPROVE, SECOND GOODMAN; ALL AYES; APPROVED BY VOICE VOTE. 14/0

*****

h) Appointment of Andy Knapper to FC Board of Equalization

MOTION BY GOODMAN TO APPROVE, SECOND STINES; ALL AYES; APPROVED BY VOICE VOTE. 14/0

*****

i) Reappointment of Dave Van Buskirk to the FC Regional Planning Commission
MOTION BY FULLER TO APPROVE, SECOND FINNEY; ALL AYES; APPROVED BY VOICE VOTE. 14/0

*****

j) Approval of 15 Applicants for Notary Public
MOTION BY FINNEY TO APPROVE 15 NOTARIES, SECOND GOODMAN, ALL AYES; APPROVED BY ROLL CALL VOTE. 14/0

*****

DETAIL ATTACHMENTS TO COMMISSION MINUTES ON FOLLOWING PAGES

REGULAR SESSION AGENDA

FRANKLIN COUNTY
BOARD OF COMMISSIONERS
7:00 PM

Franklin County Courthouse

Monday March 16, 2015 (AMENDED)

1) **CALL TO ORDER** — Chairman Eddie Clark
   - Opening & Pledge of Allegiance ..... Sheriff Tim Fuller
   - Invocation ..... Commissioner Stanley Bean

   ROLL CALL — County Clerk Phillip Custer
   - Declaration of Quorum ..... Chairman Eddie Clark

2) **PUBLIC HEARING: 1-10**
   Franklin County Regional Planning Commission recommends a rezoning.
   Applicant Mark Boesch (Johnson and Associates), Agent for Leland Northcutt.

3) **APPROVAL OF MINUTES:**

Regular Session - January 20, 2015	Book 29, Pages 1-118
Special Called Session – February 2, 2015	Book 29, Pages 119-121
Special Called Session – February 23, 2015	Book 29, Pages 122-132

4) **REPORT OF THE FINANCE DIRECTOR: 11-29**
   a) Report of Revenues and Expenditures (Dec 2014 – Jan 2015)
   b) 2nd Quarter Reports, General, Highway, School - Ending Dec 31, 2014

5) **RECOMMENDATIONS/COMMUNICATIONS:**
   a) Dr. Rebecca Sharber, Director of Schools

6) **COMMITTEE/DEPARTMENT REPORTS: 30-36**
   a) Franklin Co Trustee's Interest Earned Analysis & Comparison (Dec 2014 – Jan 2015)
   b) Local Option Sales Tax Analysis & Comparison (Dec 2014 – Jan 2015)
   c) Legislative Committee Minutes (March 6, 2015)
   d) Finance Committee Minutes (March 3, 2015)

7) **OLD BUSINESS: NONE**

8) **NEW BUSINESS/RESOLUTIONS: 37-81**
   a) Resolution 8a-0315 Amending the General Fund, Solid Waste, Rural Fire, Drug Control….
   b) Resolution 8b-0315 Amending the FC Board of Education General Purpose School Budget
   c) Resolution 8c-0315 Multiple Year Lease Purchase for Board of Ed – Konica Minolta
   d) Resolution 8d-0315 Multiple Year Lease Purchase for Board of Ed – Aces Copiers
   e) Resolution 8e-0315 To Approve Changes - 2015 Franklin County Road List
   f) Resolution 8f-0315 To Opt out of Statewide Building Code Standards …
      (Guest speaker Tim Planer – State Fire Marshall) (Additional Info – Handout)
   g) Resolution 8g-0315 Authorizing the Issuance, Sale, and Payment of CON…
   h) FC Board of Education Self Supporting Grant 2/9/2015
   i) FC Board of Education Self Supporting Grant 3/9/2015
   j) **SUSPEND RULES** – Resolution 8j-0315 To Affirm Compliance With Federal Title VI Regulations

9) **ELECTIONS/APPOINTMENTS: 82-85**
   a) Appointment to Pavilion Board
   b) Appointments to Franklin County Board of Health **(Amended list to include Dentist)**
   c) Appointment to Franklin County Industrial Development Board
   d) Appointment to Franklin County Health Council
   e) Appointment to the Ethics Committee
   f) Appointment to Employee Handbook Advisory Committee
   g) Reappointment of Medical Examiner
   h) Appointment to Franklin County Board of Equalization
   i) Reappointment to Franklin County Regional Planning Commission
   j) Approval of 15 Applicants for Notary Public

Comments

Adjournment

Benediction: Commissioner Lisa Mason
EC/ms

F. C. Planning / Zoning Department

NOTICE OF PUBLIC HEARING

In conformity with TCA-13-7-105, a public hearing will be held by the Franklin County Board of Commissioners on March 16, 2015 at 7:00 P.M. at the Franklin County Courthouse to consider the adoption of amendment(s) to the Zoning Map of Franklin County.

THE FRANKLIN COUNTY REGIONAL PLANNING COMMISSION RECOMMENDS THE FOLLOWING ITEM FOR REZONING:

1. Rezoning from A, Agricultural, to R-1, Single Family Residential. 15th Civil District. Franklin County Property Map No. 44, Parcel 69.00 (Part). Location – A.L. Northcutt Lane, Size – approximately 5.88 +/- acres. Applicant – Mark Boesch (Johnson and Associates), Agent for Leland Northcutt.

The proposed amendment(s) may be reviewed in the Planning/Zoning Department, Courthouse Basement Room 5, Winchester TN. All persons affected by the proposed amendment(s) are invited to appear in person or be represented by agent or petition for the purpose of expressing themselves in support of or in opposition to the rezoning and zoning text amendment(s).

This 24th day of February, 2015.

Mark H. Dudley
Planning Director/Building Commissioner
Franklin County Planning and Zoning Department
Winchester, TN 37398
Phone (931) 967-0981 Fax (931) 962-1462 E-mail at mdudley@franklincotn.us

Building Permits are required in Franklin County

Franklin County Planning and Zoning Dept.

Memo

March 4, 2015

To: Franklin County Board of Commissioners

From: Mark Dudley, Planning Director/Building Commissioner MWD.

Re: Rezoning for Mark Boesch (Johnson and Associates), Agent for Leland Northcutt

The Franklin County Regional Planning Commission Recommends The Following Item For Rezoning:

Item one (1).

1. Rezoning from A, Agricultural to R-1, Single Family Residential. 15th Civil District. Franklin County Property Map No. 44, Parcel 69.00 (Part). Location – A.L. Northcutt Lane, Size – approximately 5.88 +/- acres. Applicant – Mark Boesch (Johnson and Associates), Agent for Leland Northcutt.

♦No. 1 South Jefferson Street ♦Courthouse Basement Room 5 ♦Winchester, TN 37398♦
♦Phone: (931) 967 - 0981♦ Fax: (931) 962 - 1462♦ Email – mdudley@franklincotn.us♦

Case No. 02-15

Staff Report

Date: February 24, 2015

To: Franklin County Regional Planning Commission

From: Staff

General Information

Applicant: Mark Boesch (Johnson and Associates).
Status of Applicant: Agent for Leland Northcutt, Property Owner.
Requested Action: Rezoning a portion of the parcel from A, Agricultural to R-1, Single Family Residential.
Purpose: To allow the development of a residential subdivision.
Existing Zoning: A, Agricultural.
Location: 15th Civil District; Parcel 69.00(Part), Franklin County, TN Property Map No. 44; located on A.L. Northcutt Lane.
Size: 5.88 acres to be rezoned to R-1, Single Family Residential.
Existing Land Use: Open, Woods.
Surrounding Land Use and Zoning:

North - Residential, and A, Agricultural.
South - Residential, TVA Lands, Tims Ford Lake, and A, Agricultural, Unzoned.
East - Residential, and A, Agricultural.
West - TVA Lands, Tims Ford Lake, Woods, Residential, and Unzoned, A, Agricultural.

Applicable Regulations: Franklin County Zoning Resolution - Article X, Section 3 (Page 80); Article VI, Section 1 (Page 36); and Article XV (Page 117).

Specific Information

Proposed Activity: The development of a residential subdivision.
Name of Division: Name unknown at the time of this writing.
Access: The subject tract fronts A.L. Northcutt Lane for 430.22'. A.L. Northcutt Lane is a County Road with a DBST surface and a fifty (50) foot R-O-W.
Utilities: A six (6) inch water line runs along the east side of A.L. Northcutt Lane. Potable water is provided by Center Grove/Winchester Springs Utility District. Power is available to the site and is provided by Winchester

Utilities. Sanitary waste disposal is assumed to be by utilizing individual septic tank systems.

Fire Protection: Fire protection service is provided by the Estill Springs Volunteer Fire Department. There is a fire hydrant located approximately 850' to the southeast on the east side of A.L. Northcutt Lane.

Other Public Services: Police protection is provided by the Franklin County Sheriff's Department.

Drainage/Flood: Drainage is generalized to the west. There appears to be no low lying or ponding areas on the site, according to the USGS Quad map. The site is not in an identified FEMA flood hazard area per Map No. 47051C-0132E.

Site Characteristics: The parcel is characterized as a fairly level partially wooded lot. More mature trees are located on the western portion.

Area Characteristics: The immediate area is characterized by woods with agricultural activities beyond and sparsely scattered residential activity along the roadways. The general area is dominated by the recreational activities of Tims Ford Lake and the residential activities of lakefront/lake access living.

Planning Jurisdiction: The site is located in the Franklin County Regional Planning Commission's jurisdiction.

Field Survey: 2-11-15.

Analysis

Staff recommends approval of the requested rezoning of a portion of the subject property from A, Agricultural to R-1, Single Family Residential.

1. The proposal is generally in compliance with the intent of the R-1, Single Family Residential zoning district provisions of the Franklin County Zoning Resolution.

Attachments

1. General Location Map.
2. Immediate Area Map.
3. Survey.
4. GIS View.

MHD/jsp

Boesch (Johnson & Associates) – General Map
PC – 2/24/2015

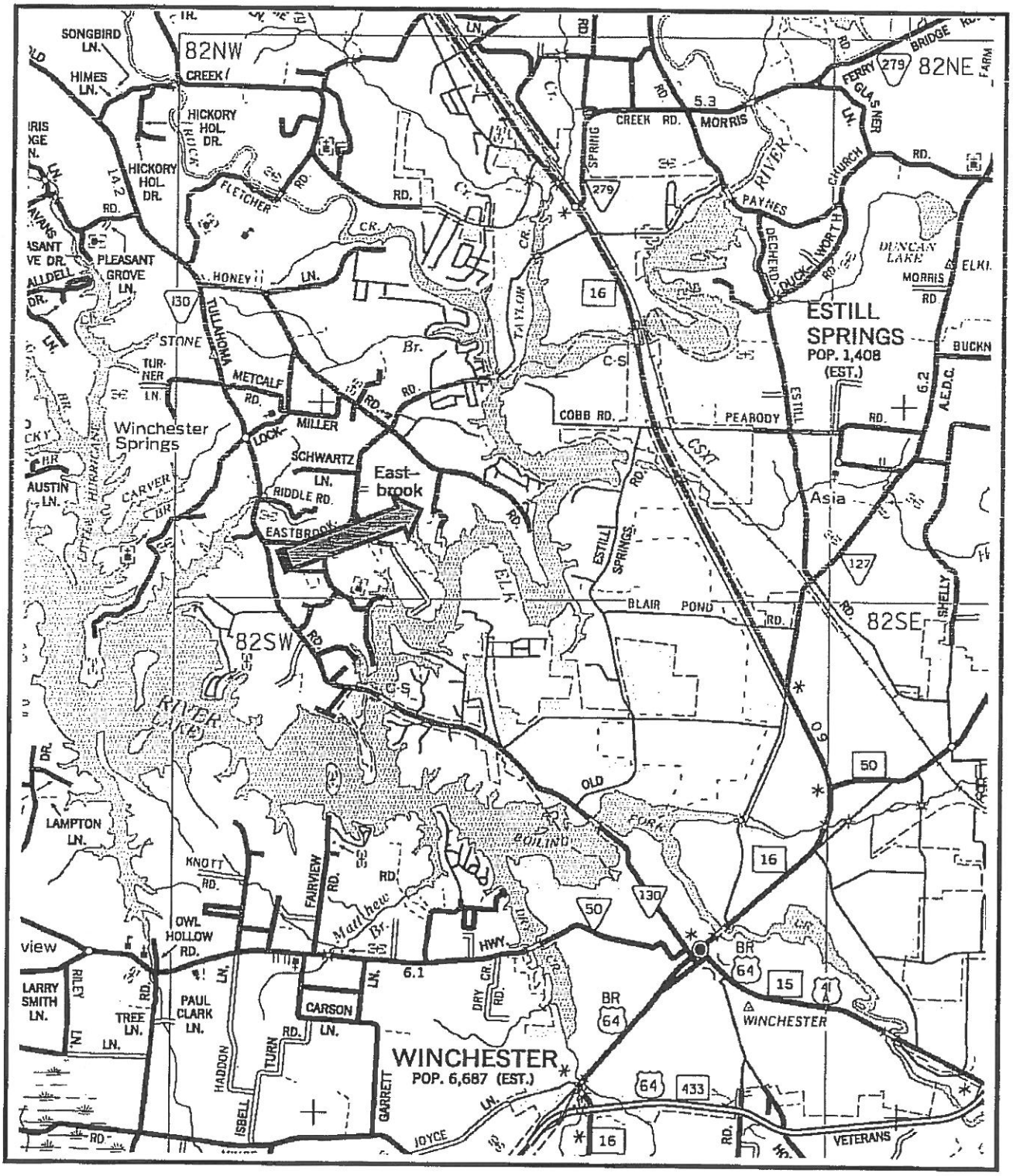

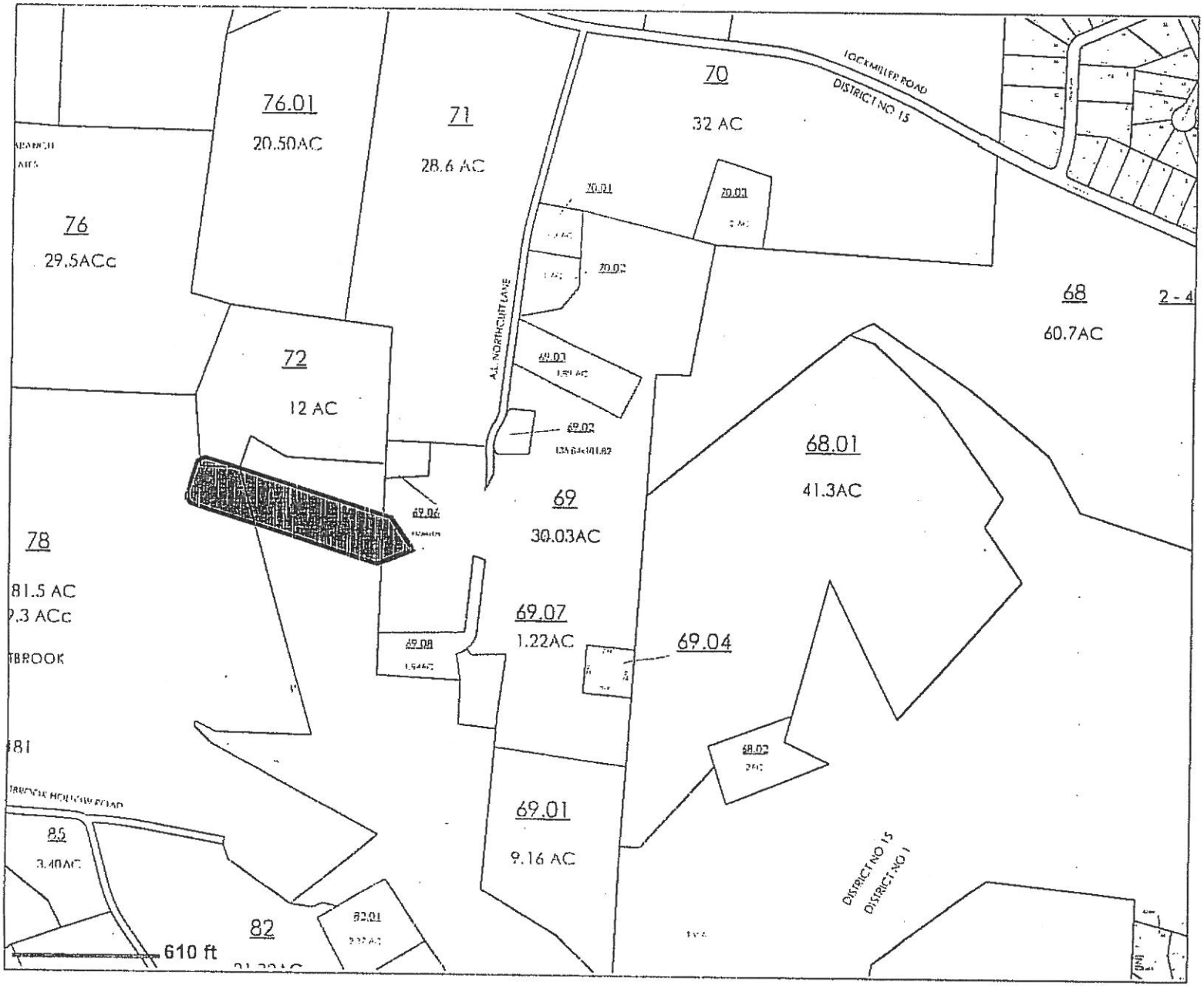

TEXT

TEXT_PARCEL

LEADERLINES

PARCELS

FRANKLIN COUNTY, TENNESSEE

DISCLAIMER: THIS MAP IS FOR PROPERTY TAX ASSESSMENT PURPOSES ONLY. IT WAS CONSTRUCTED FROM PROPERTY INFORMATION RECORDED IN THE OFFICE OF THE REGISTER OF DEEDS AND IS NOT CONCLUSIVE AS TO LOCATION OF PROPERTY OR LEGAL OWNERSHIP.

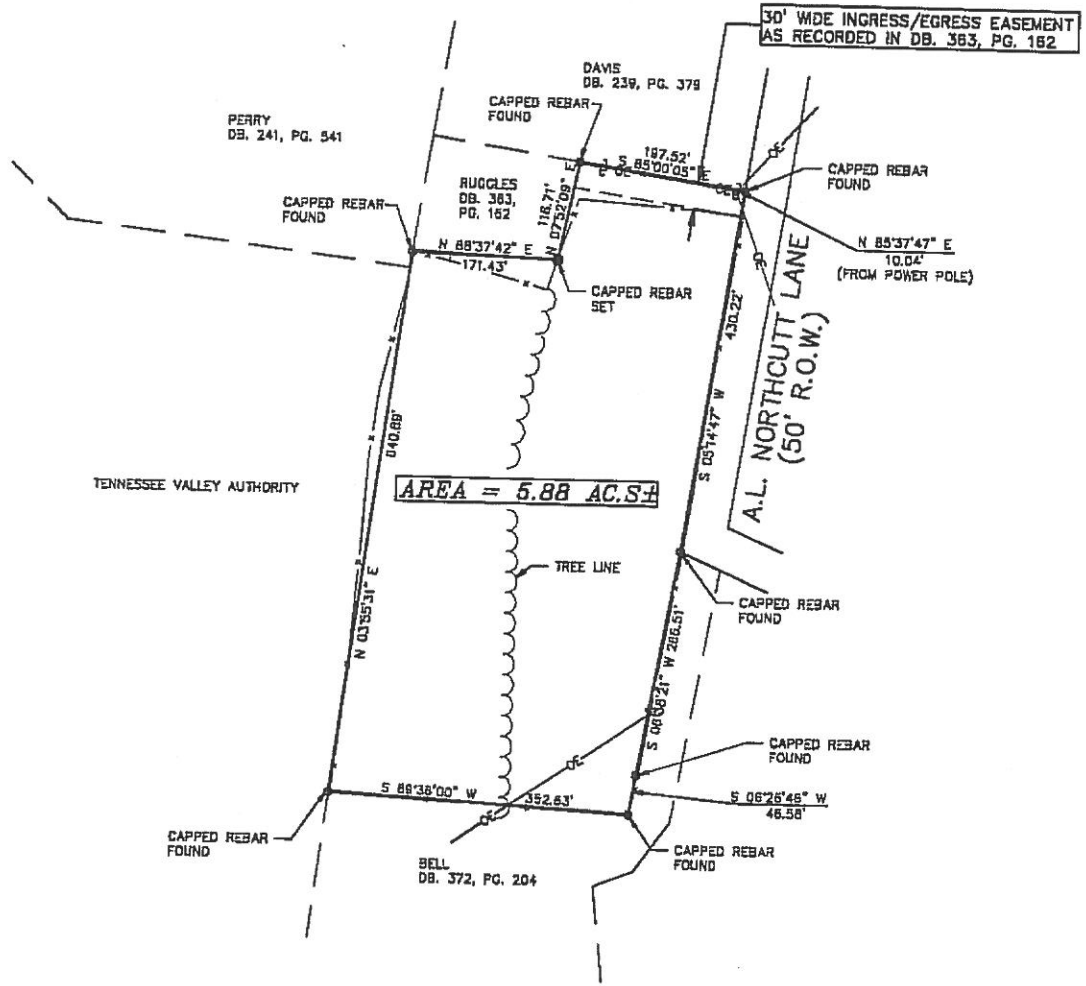

GRAPHIC SCALE

(IN FEET)
1 inch = 100 ft.

NOTES:

1. FRANKLIN COUNTY TAX MAP 44
   PARCEL: 69.00 (PART)
2. THIS PROPERTY IS ZONED: A,AGRICULTURAL
3. SET BACK REQUIREMENTS: FRONT = 40 FEET
   SIDE = 25 FEET
   REAR = 40 FEET
4. THIS PROPERTY IS TO BE RE-ZONED TO R-1
5. REMAINING ACREAGE UNKNOWN WITHOUT A SURVEY

FLOOD STATEMENT
BY SCALED DISTANCES ONLY THIS PROPERTY LIES WITHIN ZONE " X " (AREA OUTSIDE THE 500 YEAR FLOOD PLAIN) AS INDICATED ON FLOOD INSURANCE RATE MAP, COMMUNITY PANEL NO. 47051C0132F, WHICH BEARS AN EFFECTIVE DATE OF AUGUST 4, 2008.

STATE OF TENNESSEE
FRANKLIN COUNTY

I, KURT M. JOHNSON, A REGISTERED LAND SURVEYOR IN THE STATE OF TENNESSEE, HEREBY CERTIFY THAT THIS IS A TRUE AND ACCURATE SURVEY TO THE BEST OF MY KNOWLEDGE, AND THAT IT EXCEEDS THE MINIMUM REQUIREMENTS FOR A CATEGORY " I " SURVEY AND THAT THE UNADJUSTED RATIO OF PRECISION EXCEEDS 1:10,000 AS SHOWN HEREON.

NO TITLE REPORT WAS FURNISHED TO THIS SURVEYOR, THEREFORE THIS PROPERTY IS SUBJECT TO ANY STATE OF FACTS, A CURRENT AND ACCURATE TITLE SEARCH WOULD DISCLOSE.

THIS DRAWING IS NOT VALID UNLESS IT BEARS THE ORIGINAL SEAL AND SIGNATURE OF THE SURVEYOR RESPONSIBLE FOR ITS PREPARATION

JOHNSON AND ASSOCIATES
REGISTERED LAND SURVEYORS
816 DAVID CROCKETT HWY.
WINCHESTER TENNESSEE 37398
TEL. (931)967-6859 OFFICE

CIVIL DISTRICT	FIFTEENTH		
DEED REFERENCE	LELAND A. NORTHCUTT DB. 198, PG. 507		
REVISIONS			
SCALE:	1" = 100'	DATE:	02/09/15
DRAWN:	MEB	SURVEYED:	02/06/15
CHECKED:	KMJ	JOB NO.:	15043
MAPCHECK:	MEB 02/09/15		

RE-ZONING PLAT
CERTIFIED TO
LELAND NORTHCUTT

SHEET
OF

GIS View - Mark Boesch (Johnson and Assoc.), Agent for Leland Northcutt
Map 44, Parcel 69.00 (Part)
County Commission 3-16-15

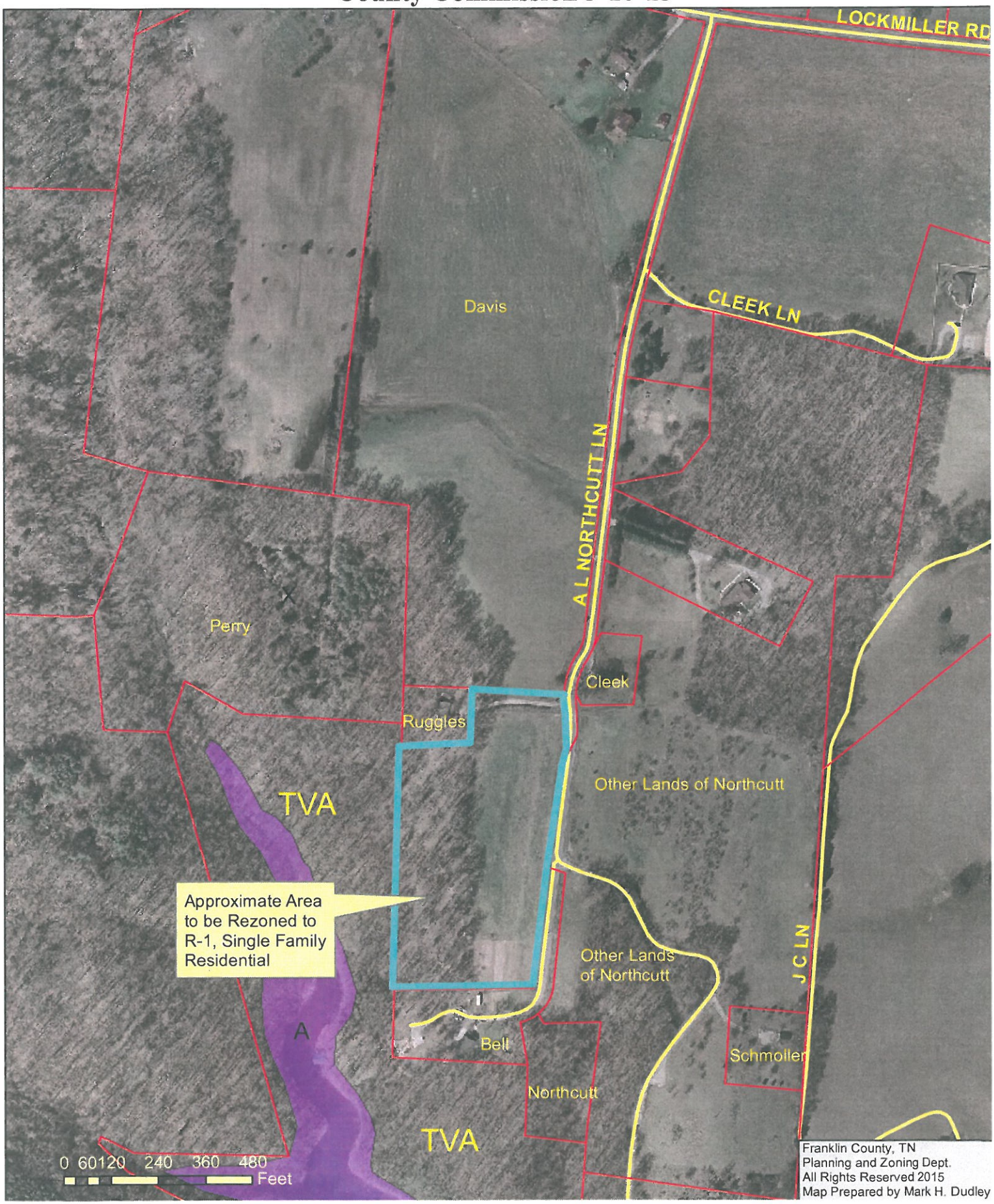

The Franklin County Regional Planning Commission – February 24, 2015.

The Franklin County Regional Planning Commission met in a regular session on February 24, 2015 at 6:00 PM in the Franklin County Courthouse.

The members present were Vice Chairman/Vice Secretary Dave Van Buskirk, Secretary Eddie Clark, John Woodall, Steve Dixon, David James, and Michael Rudder. Also present was Planning Director/Building Commissioner Mark Dudley. A Visitors' List is attached.

Dave Van Buskirk chaired the meeting in the absence of Chairman A.L. Shasteen.

The minutes for the August 26, 2014 meeting (which were deferred) and the minutes for the November 25, 2014 meeting were approved as written on a motion by David James, seconded by Eddie Clark. All aye.

Dave Van Buskirk presented Case No. 01-15; Plot Plan Review; Applicant: Tom Ore, Agent for Jeffery Coe, Property Owner. Location – 2nd Civil District, Parcel 43.07 on Franklin County, TN Property Map No. 63, located on Lynchburg Road. Mark Dudley read the Staff Report. A discussion was held. Michael Rudder made a motion to approve the plot plan to construct an outbuilding for commercial use, in a C, Commercial zoned district, based upon the recommendation of the Staff Report. Steve Dixon seconded the motion. All aye.

Dave Van Buskirk presented Case No. 02-15; Rezoning; Applicant: Mark Boesch (Johnson and Associates), Agent for Leland Northcutt, Property Owner. Location - 15th Civil District. Parcel 69.00 (Part), Franklin County, TN Property Map No. 44, located on A.L. Northcutt Lane. Mark Dudley read the Staff Report. A discussion was held. Mike Rudder posed questions on the proximity of other R-1 zoned property. Mark Dudley pointed out that Waters Edge S/D, an R-1 zoned S/D, was located a thousand or so feet to the northeast. Jim Spearn, neighboring property owner, posed questions on any TVA regulations requiring decentralized sewer systems and the eventual lot access on the southern portion of the subject property. Mark Dudley stated that he had no knowledge of any TVA regulation that would be imposed on this property and that access would have to meet the regulations. David James made a motion to recommend the rezoning of a portion of the property as requested from A, Agricultural to R-1, Single Family Residential to the County Commission, based upon the recommendation of the Staff Report. Michael Rudder seconded the motion. All aye.

No Old Business was discussed.

Not Approved

The meeting adjourned at 6:29 PM by acting Chairman Dave Van Buskirk.

MINUTES REVIEWED AND APPROVED
_____ DATE

Respectfully submitted,

_____
A. L. Shasteen, Chairman
Dave Van Buskirk, Vice Chairman

_____
Eddie Clark, Secretary
Dave Van Buskirk, Vice Secretary

Draft Only/Unapproved

Franklin County, Tennessee 50.00% Fiscal Yr Ending June 30, 2015
Finance Director Report of Revenues

FUND CATEGORY	APPROP FY 14/15	AMENDED FY 14/15	COLLECTED **DEC**	COLLECTED YR TO DATE	BALANCE TO COLLECT	PERCENTAGE REALIZED
GENERAL FUND (101)						
Local Taxes (40000)	9,802,636		2,890,908	4,367,949	5,434,687	44.56%
Licenses & Permits (41000)	74,000		440	23,800	50,200	32.16%
Fines, Forfeitures & Penalties (42000)	201,574		14,182	78,777	122,797	39.08%
Charges for Current Services (43000)	251,875	6,860	31,349	151,438	107,297	58.53%
Other Local Revenue (44000)	87,500	5,450	3,575	156,425	(63,475)	168.29%
Fees from Officials (45000)	1,752,000		232,526	794,976	957,024	45.38%
State of Tennessee (46000)	2,777,855	12,500	89,448	707,584	2,082,771	25.36%
Federal Government (47000)	1,544,879	69,113	179,768	545,202	1,068,791	33.78%
Other Governments & Citizens (48000)	379,306	32,164	146,174	242,022	169,447	58.82%
Other Sources (49000)	3,110,606		-	-	3,110,606	0.00%
Total County General	19,982,231	126,087	3,588,369	7,068,173	13,040,146	35.15%
COURTHOUSE/JAIL MAINT. (112)						
Local Taxes (40000)	160,000		11,434	62,724	97,276	39.20%
Total Courthouse/Jail Maintenance	160,000	-	11,434	62,724	97,276	39.20%
LIBRARY (115)						
Local Taxes (40000)	295,841		92,978	136,608	159,233	46.18%
Licenses & Permits (41000)	1,319		-	726	593	55.06%
Charges for Current Services (43000)	17,877		1,096	6,870	11,007	38.43%
Other Local Revenue (44000)	3,347		203	1,284	2,063	38.35%
State of Tennessee (46000)	1,500		-	-	1,500	0.00%
Federal Government (47000)	-		-	-	-	
Other Governments & Citizens (48000)	32,243		2,405	12,810	19,433	39.73%
Other Sources (49000)	-		-	-	-	
Total Library	352,127	-	96,682	158,298	193,829	44.95%
SOLID WASTE (116)						
Local Taxes (40000)	987,264		319,178	459,074	528,190	46.50%
Licenses & Permits (41000)	6,450		-	3,492	2,958	54.14%
Charges for Current Services (43000)	30,000		2,369	16,232	13,768	54.11%
Other Local Revenue (44000)	230,000		14,448	102,527	127,473	44.58%
State of Tennessee (46000)	25,500		(2,402)	2,781	22,719	10.91%
Federal Government (47000)	-		-	-	-	
Other Sources (49000)	100,000		-	100,000	-	100.00%
Total Solid Waste	1,379,214	-	333,593	684,106	695,108	49.60%
Local Purpose (Rural Fire 120)						
Local Taxes (40000)	479,071		129,856	286,542	192,529	59.81%
Licenses & Permits (41000)	23,400		650	19,857	3,544	84.86%
Other Local Revenues (44000)	-		-	-	-	
Other Governments & Citizens (48000)	-		-	-	-	
Total Local Purpose	502,471	-	130,506	306,399	196,072	60.98%
Drug Control Fund (122)						
Fines, Forfeitures & Penalties (42000)	49,000		498	23,433	25,567	47.82%
Other General Service Charges (43000)	50		-	-	50	0.00%
Other Local Revenue (44000)	6,250		191	1,491	4,759	23.85%
State of Tennessee (46000)	-		-	-	-	
Federal Revenue (47000)	40,000		6,704	6,704	33,296	16.76%
Other Governments & Citizens (48000)	-		1,700	1,700	(1,700)	
Total Drug Control	95,300	-	9,093	33,328	61,972	34.97%

Franklin County, Tennessee 50.00% Fiscal Yr Ending June 30, 2015
Finance Director Report of Revenues

FUND CATEGORY	APPROP FY 14/15	AMENDED FY 14/15	COLLECTED **DEC**	COLLECTED YR TO DATE	BALANCE TO COLLECT	PERCENTAGE REALIZED
HIGHWAY (131)						
Local Taxes (40000)	616,712		182,177	280,508	336,204	45.48%
Licenses & Permits (41000)	2,300		-	1,422	878	61.84%
Charges for Current Services (43000)	1,500		-	-	1,500	0.00%
Other Local Revenue (44000)	13,600	2,700	14	6,822	9,478	41.85%
State of Tennessee (46000)	2,275,142	287,355	157,118	892,727	1,669,770	34.84%
Federal Government (47000)	-		-	-	-	
Other Sources (49000)	18,000	10,000	1,052	2,836	25,164	10.13%
Total Highway	2,927,254	300,055	340,360	1,184,315	2,042,994	36.70%
General Debt Service (151)						
Local Taxes (40000)	1,216,979		360,880	556,096	660,883	45.69%
Licenses & Permits (41000)	5,800		-	2,772	3,028	47.79%
Other Local Revenue (44000)	-		-	-	-	
Other Sources (49000)	152,600		-	-	152,600	0.00%
Total General Debt Service	1,375,379	-	360,880	558,868	816,511	40.63%
Education Debt Service (156)						
Local Taxes (40000)	2,730,911		491,866	1,325,415	1,405,496	48.53%
Licenses & Permits (41000)	7,626		-	3,849	3,777	50.48%
Other Governments (48000)	510,000		-	-	510,000	0.00%
Other Sources (49000)	-		-	-	-	
Total Education Debt Service	3,248,537	-	491,866	1,329,264	1,919,273	40.92%
School General Fund (141)						
Local Taxes (40000)	13,686,602		3,525,110	6,690,072	6,996,530	48.88%
Licenses & Permits (41000)	43,800		143	25,449	18,351	58.10%
Charges for Current Services (43000)	264,397		11,439	90,924	173,473	34.39%
Other Local Revenue (44000)	256,956	107,708	21,635	100,235	264,430	27.49%
State of Tennessee (46000)	27,576,237	141,976	2,724,189	13,150,032	14,568,180	47.44%
Federal Government (47000)	148,397	54,485	4,227	139,940	62,941	68.98%
Other Government & Citizens (48000)	-		-	-	-	
Other Sources (49000)	-	100,000	-	-	100,000	0.00%
Total School General Fund	41,976,389	404,169	6,286,742	20,196,652	22,183,905	47.66%
Centralized Cafeteria Fund (143)						
Charges for Current Services (43000)	1,058,896		103,140	451,057	607,839	42.60%
Other Local Revenue (44000)	5,500		3,350	8,186	(2,686)	148.83%
State of Tennessee (46000)	32,754		-	-	32,754	0.00%
Federal Government (47000)	2,239,940		188,540	840,843	1,399,097	37.54%
Other Sources (48000)	-			-	-	
Total Centralized Cafeteria	3,337,090	-	295,030	1,300,086	2,037,004	38.96%

Franklin County, Tennessee 50.00% Fiscal Yr Ending June 30, 2015
Finance Director Report of Expenditures

FUND CATEGORY	APPROP FY 14/15	AMENDED FY 14/15	EXPENDED **DEC**	EXPENDED YR TO DATE	CURRENT ENCUMBER	UNENCUMB BALANCE	PERCENT REALIZED
GENERAL FUND (101)							
County Commission (51100)	297,251	4,000	19,578	142,044	19,848	139,360	47.15%
Beer Board (51220)	1,300		111	111	344	844	8.57%
County Mayor (51300)	156,421		12,556	77,277	1,737	77,406	49.40%
County Attorney (51400)	10,225		800	4,800	4,000	1,425	46.94%
Election Commission (51500)	262,140		15,400	154,618	5,236	102,287	58.98%
Register of Deeds (51600)	324,324		27,563	154,124	18,859	151,341	47.52%
Planning & Zoning (51720)	148,399		10,636	65,864	2,926	79,610	44.38%
County Buildings (51800)	1,544,728	12,500	99,751	414,670	72,299	1,070,259	26.63%
Other General Admin - IT (51900)	84,055	887	4,432	35,533	453	48,955	41.83%
Property Assessor (52300)	493,729		31,597	200,311	50,885	242,534	40.57%
County Trustee (52400)	315,615		21,956	163,504	643	151,468	51.80%
County Clerk (52500)	554,099	7,964	49,305	284,390	9,465	268,209	50.60%
Finance Dept. (52900)	685,837		58,474	324,015	12,818	349,004	47.24%
Circuit Court (53100)	910,583		72,007	425,866	14,458	470,259	46.77%
General Sessions (53300)	301,045	(1,700)	22,858	137,192	789	161,364	45.83%
Drug Court (53330)	59,531		5,087	29,386	-	30,146	49.36%
Chancery Court (53400)	251,550		15,166	92,727	4,699	154,124	36.86%
Juvenile Court (53500)	126,713		9,878	58,494	-	68,219	46.16%
Judicial Commissioners (53700)	128,442		10,291	60,956	-	67,486	47.46%
Other Admin of Justice (53900)	18,000		700	700	5,300	12,000	3.89%
Probation Service (53910)	118,105	300	9,183	55,400	42	62,962	46.79%
Sheriff's Dept. (54110)	3,475,347	5,029	339,197	1,602,619	73,491	1,804,266	46.05%
Admin. Of Sexual Offender (54160)	21,039		1,865	8,338	-	12,701	39.63%
Jail (54210)	1,812,299		175,002	836,574	51,431	924,295	46.16%
Reentry Program (54230) **Grants**	790,090	64,085	73,430	391,579	212,588	250,007	45.84%
Juvenile Service (54240)	23,000		1,621	7,989	9,512	5,500	34.73%
Civil Defense (54410)	154,711		9,308	61,773	12,229	80,709	39.93%
Rescue Squad (54420)	32,575	3,523	42	2,627	2,484	30,987	7.28%
Consolidated Communications(54490)	864,492		64,068	381,652	49,116	433,725	44.15%
County Coroner (54610)	32,350		1,159	9,820	2,500	20,030	30.36%
Other Public Safety (54710) **Grants**	39,951	32,164	827	37,927	9,470	24,719	52.59%
Local Health Center (55110)	43,176		2,086	16,566	10,844	15,766	38.37%
Rabies & Animal Ctrl. (55120)	238,238		12,860	105,692	41,903	90,643	44.36%
Other Local Health Serv (55190) **Grant**	160,394		11,299	65,858	6,071	88,465	41.06%
Appropriation to State (55390)	30,646		7,662	15,323	15,323	-	50.00%
General Welfare Assist.(55510)	17,775		-	-	17,775	-	0.00%
Litter Control (55731) **(%Grant)**	97,918		4,807	29,446	8,300	60,173	30.07%
Other Public Health & Welfare (55900) **Grant**	28,434		306	10,106	4,225	14,103	35.54%
Senior Citizens Assistance (56300)	140,350		12,298	51,770	92,286	(3,707)	36.89%
Parks & Fair Board (56700)	50,900	1,200	1,429	20,273	3,104	28,723	38.91%
Agriculture Extension Serv.(57100)	103,209		599	22,364	540	80,305	21.67%
Soil Conservation (57500)	81,274		5,548	29,326	-	51,948	36.08%
Industrial Development (58120)	58,877	35,750	5,224	61,184	8,299	25,144	0.00%
Other Econ & Comm. Dev. (58190)	600,180	39,000	38,120	110,633	72,513	456,035	17.31%
Veteran's Services (58300)	23,718		2,277	10,558	-	13,160	44.52%
Other Charges (58400)	766,902		70,547	488,987	1,981	275,933	63.76%
Capital Projects (90000)	78,000		-	-	-	78,000	0.00%
Operating Transfer (99110)	3,115,000		-	102,836	-	3,012,164	3.30%
Total County General	19,672,939	204,702	1,338,911	7,363,799	930,788	11,583,054	37.05%
COURTHOUSE/JAIL MAINT. (112)							
Other Charges (58400)	1,975		114	748	-	1,227	0.00%
Transfers Out (99100)	152,600		-	-	-	152,600	0.00%
Total Courthouse/Jail Maintenance	154,575	-	114	748	-	153,827	0.48%

FUND CATEGORY	APPROP FY 14/15	AMENDED FY 14/15	EXPENDED **DEC**	EXPENDED YR TO DATE	CURRENT ENCUMBER	UNENCUMB BALANCE	PERCENT REALIZED
LIBRARY (115)							
Libraries (56500)	403,268	(83,000)	23,885	117,540	22,212	180,516	36.70%
Other Charges (58400)	35,195	1,545	3,530	20,031	300	16,410	54.52%
Captial Outlay	-	83,000	-	83,616	-	(616)	100.74%
Operating Transfer (99110)	3,000		-	-	-	3,000	0.00%
Total Library	441,463	1,545	27,416	221,186	22,512	199,310	49.93%
SOLID WASTE (116)							
Sanitation Educ./Info. (55720)	1,500		-	-	125	1,375	0.00%
Convenience Centers (55732)	250,601	14,000	20,157	100,386	28,015	136,200	37.94%
Transfer Station (55733)	1,038,690	(10,000)	71,135	369,564	241,194	417,932	35.93%
Postclosure Care Costs (55770)	8,000	3,800	-	1,500	-	10,300	12.71%
Other Charges (58400)	83,200	5,000	7,485	70,308	418	17,474	79.71%
Operating Transfers (99100)	103,803	10,000	-	-	-	113,803	0.00%
Total Solid Waste	1,485,794	22,800	98,778	541,758	269,753	697,084	35.91%
Local Purpose (Rural Fire 120)							
Fire Prenvention & Control (54310)	503,600		3,793	51,719	407,250	44,631	10.27%
Total Local Purpose	503,600	-	3,793	51,719	407,250	44,631	10.27%
Drug Control Fund (122)							
Drug Enforcement (54150)	102,100	20,000	8,789	70,244	15,453	36,403	57.53%
Other Charges (58400)	600		5	328	-	272	54.59%
Total Drug Control	102,700	20,000	8,794	70,571	15,453	36,676	57.52%
HIGHWAY (131)							
Administration (61000)	329,849		25,210	154,419	2,485	172,945	46.82%
Highway Maintenance (62000)	811,703		66,289	354,932	20,096	436,675	43.73%
Operations & Maintenance (63100)	341,403	15,000	30,849	129,635	66,645	160,123	36.37%
Quarry Operations (63400)	305,646	1,500	16,463	87,968	11,703	207,475	28.64%
Other Charges (65000)	210,247		8,479	132,252	6,392	71,603	62.90%
Capital Outlay (68000)	1,091,500	539,056	191,035	529,840	376,863	723,853	32.49%
Highways & Streets (82120)	39,415		3,402	23,537	3,415	12,462	59.72%
Highways & Streets (82220)	7,142		27	464	13	6,665	6.49%
Transfers Out (99100)	3,803		-	-	-	3,803	0.00%
Total Highway	3,140,708	555,556	341,754	1,413,046	487,613	1,795,605	38.23%
General Debt Service (151)							
General Government Debt Service	1,214,615		28,611	181,912	1,750	1,030,953	14.98%
Total General Debt Service	1,214,615	-	28,611	181,912	1,750	1,030,953	14.98%
Education Debt Service (156)							
Educ Government Debt Service	3,176,697		9,771	263,187	1,000	2,912,510	8.28%
Total Education Debt Service	3,176,697	-	9,771	263,187	1,000	2,912,510	8.28%

FUND CATEGORY	APPROP FY 14/15	AMENDED FY 14/15	EXPENDED **DEC**	EXPENDED YR TO DATE	CURRENT ENCUMBER	UNENCUMB BALANCE	PERCENT REALIZED
School General Fund (141)							
Instruction							
Regular Instruction (71100)	20,034,075	95,415	1,639,403	6,651,937	153,902	13,323,651	33.05%
Alternative School (71150)	142,960		7,602	32,216	3,250	107,494	22.53%
Special Education Program (71200)	3,806,094		337,873	1,250,501	109,279	2,446,314	32.86%
Vocational Education Program (71300)	1,216,640		100,130	372,275	1,626	842,739	30.60%
Student Body Education Prog (71400)	135,235		24,637	58,766	36,230	40,239	43.45%
Support							
Attendance (72110)	238,654		17,036	102,530	1,502	134,622	42.96%
Health Services (72120)	399,851	125,000	41,947	186,229	1,550	337,072	35.48%
Other Support Services (72130)	1,299,750	35,047	123,496	450,021	13,853	870,923	33.71%
Regular Instruction (72210)	1,024,957	(1,329)	87,084	378,854	2,655	642,120	37.01%
Special Educ Program (72220)	359,332		30,059	163,485	20,969	174,878	45.50%
Vocational Educ Prog (72230)	66,322		4,696	24,652	1,720	39,949	37.17%
Board of Education (72310)	1,125,498		72,482	778,673	42,832	303,993	69.18%
Director of Schools (72320)	626,824		26,665	190,213	16,744	419,867	30.35%
Office of Principals (72410)	2,280,281	1,797	195,332	806,081	250	1,475,747	35.32%
Human Resources (72520)	110,827		9,243	48,291	5,158	57,378	43.57%
Operation of Plant (72610)	3,795,992		274,192	1,678,699	211,013	1,906,280	44.22%
Maintenance of Plant (72620)	1,326,978		87,309	532,034	250,965	543,980	40.09%
Transportation (72710)	2,414,461	9,020	198,934	998,413	932,536	492,532	41.20%
Central & Other (72810)	549,194		49,233	247,118	22,875	279,201	45.00%
Non-Instructional							
Community Services (73300)	692,737	80,880	78,437	352,625	55,583	365,409	45.58%
Early Childhood Education (73400)	1,353,676		118,611	472,622	3,197	877,858	34.91%
Capital Outlay & Debt Service							
Capital Outlay (76100)	-		-	-	-	-	
Principal Debt Service (82130)	209,169		12,737	116,991	-	92,178	55.93%
Interest Debt Service (82230)	19,405		163	10,196	-	9,209	52.54%
Other Debt Service (82330)	510,000		-	-	-	510,000	0.00%
Transfers Out (99100)	1,183	101,867	-	101,302	-	1,748	98.30%
Total School General Fund	43,740,095	447,697	3,537,303	16,004,722	1,887,687	26,295,384	36.22%
Centralized Cafeteria Fund (143)							
Food Service (73100)	3,537,415		248,460	1,107,051	1,685,644	744,721	31.30%
Total Centralized Cafeteria	3,537,415	-	248,460	1,107,051	1,685,644	744,721	31.30%

Franklin County, Tennessee 58.33% Fiscal Yr Ending June 30, 2015
Finance Director Report of Revenues

FUND CATEGORY	APPROP FY 14/15	AMENDED FY 14/15	COLLECTED **JAN**	COLLECTED YR TO DATE	BALANCE TO COLLECT	PERCENTAGE REALIZED
GENERAL FUND (101)						
Local Taxes (40000)	9,802,636		668,083	5,036,032	4,766,604	51.37%
Licenses & Permits (41000)	74,000		1,844	25,644	48,356	34.65%
Fines, Forfeitures & Penalties (42000)	201,574		19,185	97,962	103,612	48.60%
Charges for Current Services (43000)	251,875	6,860	20,575	172,012	86,723	66.48%
Other Local Revenue (44000)	87,500	7,145	15,761	172,186	(77,541)	181.93%
Fees from Officials (45000)	1,752,000		159,607	954,583	797,417	54.49%
State of Tennessee (46000)	2,777,855	12,500	404,748	1,112,332	1,678,023	39.86%
Federal Government (47000)	1,544,879	363,225	82,518	627,720	1,280,384	32.90%
Other Governments & Citizens (48000)	379,306	162,434	6,102	248,124	293,615	45.80%
Other Sources (49000)	3,110,606		2,000,821	2,000,821	1,109,785	64.32%
Total County General	19,982,231	552,163	3,379,243	10,447,416	10,086,979	50.88%
COURTHOUSE/JAIL MAINT. (112)						
Local Taxes (40000)	160,000		13,369	76,093	83,907	47.56%
Total Courthouse/Jail Maintenance	160,000	-	13,369	76,093	83,907	47.56%
LIBRARY (115)						
Local Taxes (40000)	295,841		20,671	157,279	138,562	53.16%
Licenses & Permits (41000)	1,319		1	727	592	55.14%
Charges for Current Services (43000)	17,877		1,344	8,214	9,663	45.95%
Other Local Revenue (44000)	3,347		207	1,490	1,857	44.52%
State of Tennessee (46000)	1,500		-	-	1,500	0.00%
Federal Government (47000)	-		-	-	-	
Other Governments & Citizens (48000)	32,243		2,390	15,200	17,043	47.14%
Other Sources (49000)	-		-	-	-	
Total Library	352,127	-	24,613	182,911	169,216	51.94%
SOLID WASTE (116)						
Local Taxes (40000)	987,264		69,838	528,912	458,352	53.57%
Licenses & Permits (41000)	6,450		5	3,497	2,953	54.21%
Charges for Current Services (43000)	30,000		11,824	28,056	1,944	93.52%
Other Local Revenue (44000)	230,000		19,860	122,387	107,613	53.21%
State of Tennessee (46000)	25,500		-	2,781	22,719	10.91%
Federal Government (47000)	-		-	-	-	
Other Sources (49000)	100,000		-	100,000	-	100.00%
Total Solid Waste	1,379,214	-	101,526	785,632	593,582	56.96%
Local Purpose (Rural Fire 120)						
Local Taxes (40000)	479,071		38,143	324,685	154,386	67.77%
Licenses & Permits (41000)	23,400		1,822	21,679	1,721	92.64%
Other Local Revenues (44000)	-		-	-	-	
Other Governments & Citizens (48000)	-		-	-	-	
Total Local Purpose	502,471	-	39,965	346,364	156,107	68.93%
Drug Control Fund (122)						
Fines, Forfeitures & Penalties (42000)	49,000		785	24,218	24,782	49.42%
Other General Service Charges (43000)	50		-	-	50	0.00%
Other Local Revenue (44000)	6,250		-	1,491	4,759	23.85%
State of Tennessee (46000)	-		-	-	-	
Federal Revenue (47000)	40,000		129	6,833	33,167	17.08%
Other Governments & Citizens (48000)	-		-	1,700	(1,700)	
Total Drug Control	95,300	-	914	34,242	61,058	35.93%

Franklin County, Tennessee 58.33% Fiscal Yr Ending June 30, 2015
Finance Director Report of Revenues

FUND CATEGORY	APPROP FY 14/15	AMENDED FY 14/15	COLLECTED **JAN**	COLLECTED YR TO DATE	BALANCE TO COLLECT	PERCENTAGE REALIZED
HIGHWAY (131)						
Local Taxes (40000)	616,712		51,987	332,495	284,217	53.91%
Licenses & Permits (41000)	2,300		2	1,424	876	61.92%
Charges for Current Services (43000)	1,500		1,965	1,965	(465)	131.00%
Other Local Revenue (44000)	13,600	2,700	311	7,132	9,168	43.75%
State of Tennessee (46000)	2,275,142	287,355	169,849	1,062,576	1,499,921	41.47%
Federal Government (47000)	-		-	-	-	
Other Sources (49000)	18,000	10,000	724	3,560	24,440	12.71%
Total Highway	2,927,254	300,055	224,837	1,409,152	1,818,157	43.66%
General Debt Service (151)						
Local Taxes (40000)	1,216,979		86,267	642,363	574,616	52.78%
Licenses & Permits (41000)	5,800		4	2,776	3,024	47.85%
Other Local Revenue (44000)	-		-	-	-	
Other Sources (49000)	152,600		-	-	152,600	0.00%
Total General Debt Service	1,375,379	-	86,270	645,138	730,241	46.91%
Education Debt Service (156)						
Local Taxes (40000)	2,730,911		109,127	1,434,542	1,296,369	52.53%
Licenses & Permits (41000)	7,626		5	3,854	3,772	50.54%
Other Governments (48000)	510,000		-	-	510,000	0.00%
Other Sources (49000)	-		-	-	-	
Total Education Debt Service	3,248,537	-	109,132	1,438,396	1,810,141	44.28%
School General Fund (141)						
Local Taxes (40000)	13,686,602		1,093,275	7,783,347	5,903,255	56.87%
Licenses & Permits (41000)	43,800		174	25,623	18,177	58.50%
Charges for Current Services (43000)	264,397		6,659	97,583	166,814	36.91%
Other Local Revenue (44000)	256,956	110,343	110,594	210,828	156,470	57.40%
State of Tennessee (46000)	27,576,237	141,976	3,036,519	16,186,551	11,531,661	58.40%
Federal Government (47000)	148,397	54,485	4,352	144,332	58,550	71.14%
Other Government & Citizens (48000)	-		-	-	-	
Other Sources (49000)	-	100,000	-	-	100,000	0.00%
Total School General Fund	41,976,389	406,803	4,251,573	24,448,265	17,934,927	57.68%
Centralized Cafeteria Fund (143)						
Charges for Current Services (43000)	1,058,896		85,726	536,784	522,112	50.69%
Other Local Revenue (44000)	5,500		35,037	43,223	(37,723)	785.87%
State of Tennessee (46000)	32,754		-	-	32,754	0.00%
Federal Government (47000)	2,239,940		163,721	1,004,564	1,235,376	44.85%
Other Sources (48000)	-			-	-	
Total Centralized Cafeteria	3,337,090	-	284,484	1,584,570	1,752,520	47.48%
Highway Capital Projects Fund (176)						
Other Local Revenue (44000)				-	-	
Other Sources (49000)		2,000,000	2,000,000	2,000,000	-	100.00%
Total Highway Capital Projects	-	2,000,000	2,000,000	2,000,000	-	100.00%

Franklin County, Tennessee 58.33% Fiscal Yr Ending June 30, 2015
Finance Director Report of Expenditures

FUND CATEGORY	APPROP FY 14/15	AMENDED FY 14/15	EXPENDED **JAN**	EXPENDED YR TO DATE	CURRENT ENCUMBER	UNENCUMB BALANCE	PERCENT REALIZED
GENERAL FUND (101)							
County Commission (51100)	297,251	4,000	58,055	200,099	17,313	83,839	66.42%
Beer Board (51220)	1,300		56	167	344	789	12.85%
County Mayor (51300)	156,421		14,123	91,401	1,307	63,714	58.43%
County Attorney (51400)	10,225		1,600	6,400	2,400	1,425	62.59%
Election Commission (51500)	262,140		16,621	171,239	6,063	84,838	65.32%
Register of Deeds (51600)	324,324		27,967	182,091	17,928	124,306	56.14%
Planning & Zoning (51720)	148,399		17,398	83,261	3,036	62,102	56.11%
County Buildings (51800)	1,544,728	25,500	153,226	567,896	375,783	626,549	36.17%
Other General Admin - IT (51900)	84,055	887	8,090	43,623	-	41,318	51.36%
Property Assessor (52300)	493,729		40,260	240,571	50,340	202,818	48.73%
County Trustee (52400)	315,615		27,880	191,383	1,545	122,686	60.64%
County Clerk (52500)	554,099	10,210	51,997	336,387	8,734	219,189	59.61%
Finance Dept. (52900)	685,837		67,896	391,910	8,200	285,726	57.14%
Circuit Court (53100)	910,583		87,453	513,319	12,315	384,949	56.37%
General Sessions (53300)	301,045	(1,700)	24,295	161,487	777	137,081	53.95%
Drug Court (53330)	59,531		4,889	34,275	-	25,257	57.57%
Chancery Court (53400)	251,550		17,240	109,966	4,595	136,989	43.72%
Juvenile Court (53500)	126,713		13,357	71,851	75	54,787	56.70%
Judicial Commissioners (53700)	128,442		10,101	71,057	-	57,385	55.32%
Other Admin of Justice (53900)	18,000			700	5,300	12,000	3.89%
Probation Service (53910)	118,105	300	13,202	68,602	350	49,452	57.94%
Sheriff's Dept. (54110)	3,475,347	5,029	345,756	1,948,375	47,710	1,484,291	55.98%
Admin. Of Sexual Offender (54160)	21,039		1,941	10,279	400	10,360	48.86%
Jail (54210)	1,812,299		154,173	990,747	57,851	763,701	54.67%
Reentry Program (54230) **Grants**	790,090	64,085	68,634	460,213	149,091	244,870	53.88%
Juvenile Service (54240)	23,000		595	8,584	8,917	5,500	37.32%
Civil Defense (54410)	154,711		18,933	80,706	5,561	68,444	52.17%
Rescue Squad (54420)	32,575	3,523	312	2,939	2,419	30,740	8.14%
Consolidated Communications(54490)	864,492		84,633	466,284	43,485	354,724	53.94%
County Coroner (54610)	32,350		5,840	15,660	2,000	14,690	48.41%
Other Public Safety (54710) **Grants**	39,951	48,179	4,574	42,501	13,256	32,373	48.22%
Local Health Center (55110)	43,176		2,541	19,107	9,789	14,281	44.25%
Rabies & Animal Ctrl. (55120)	238,238		46,262	151,954	11,455	74,829	63.78%
Other Local Health Serv (55190) **Grant**	160,394		14,014	79,872	5,578	74,944	49.80%
Appropriation to State (55390)	30,646		-	15,323	15,323	-	50.00%
General Welfare Assist.(55510)	17,775		-	-	17,775	-	0.00%
Litter Control (55731) **(%Grant)**	97,918		8,819	38,264	10,311	49,343	39.08%
Other Public Health & Welfare (55900) **Grant**	28,434		13,490	23,596	2,858	1,981	82.98%
Senior Citizens Assistance (56300)	140,350		6,162	57,932	75,925	6,493	41.28%
Parks & Fair Board (56700)	50,900	2,895	2,393	22,665	3,453	27,676	42.13%
Agriculture Extension Serv.(57100)	103,209		16,455	38,819	466	63,924	37.61%
Soil Conservation (57500)	81,274		7,041	36,367	-	44,907	44.75%
Industrial Development (58120)	58,877	76,249	5,413	66,597	8,436	60,093	0.00%
Other Econ & Comm. Dev. (58190)	600,180	161,240	-	110,633	72,513	578,275	14.53%
Veteran's Services (58300)	23,718		2,484	13,042	20	10,655	54.99%
Other Charges (58400)	766,902		19,086	508,073	1,804	257,024	66.25%
Capital Projects (90000)	78,000	86,000	-	-	-	164,000	0.00%
Operating Transfer (99110)	3,115,000		2,000,724	2,103,560	-	1,011,440	67.53%
Total County General	19,672,939	486,397	3,485,980	10,849,778	1,082,802	8,226,756	53.82%
COURTHOUSE/JAIL MAINT. (112)							
Other Charges (58400)	1,975		134	881	-	1,094	0.00%
Transfers Out (99100)	152,600		-	-	-	152,600	0.00%
Total Courthouse/Jail Maintenance	154,575	-	134	881	-	153,694	0.57%

FUND CATEGORY	APPROP FY 14/15	AMENDED FY 14/15	EXPENDED **JAN**	EXPENDED YR TO DATE	CURRENT ENCUMBER	UNENCUMB BALANCE	PERCENT REALIZED
LIBRARY (115)							
Libraries (56500)	403,268	(83,700)	24,975	142,515	20,634	156,419	44.60%
Other Charges (58400)	35,195	1,545	1,951	21,982	300	14,458	59.83%
Captial Outlay	-	83,700	-	83,616	-	84	99.90%
Operating Transfer (99110)	3,000		-	-	-	3,000	0.00%
Total Library	441,463	1,545	26,926	248,112	20,934	173,961	56.01%
SOLID WASTE (116)							
Sanitation Educ./Info. (55720)	1,500		125	125	600	775	8.33%
Convenience Centers (55732)	250,601	14,000	28,524	128,910	22,753	112,938	48.72%
Transfer Station (55733)	1,038,690	(10,000)	92,822	462,387	188,404	377,899	44.95%
Postclosure Care Costs (55770)	8,000	3,800	2,750	4,250	7,470	80	36.02%
Other Charges (58400)	83,200	5,000	1,596	71,904	377	15,919	81.52%
Operating Transfers (99100)	103,803	10,000	-	-	-	113,803	0.00%
Total Solid Waste	1,485,794	22,800	125,818	667,575	219,604	621,414	44.25%
Local Purpose (Rural Fire 120)							
Fire Prenvention & Control (54310)	503,600		659	52,377	407,250	43,973	10.40%
Total Local Purpose	503,600	-	659	52,377	407,250	43,973	10.40%
Drug Control Fund (122)							
Drug Enforcement (54150)	102,100	20,000	4,025	74,269	18,785	29,047	60.83%
Other Charges (58400)	600		8	335	-	265	55.90%
Total Drug Control	102,700	20,000	4,033	74,604	18,785	29,311	60.80%
HIGHWAY (131)							
Administration (61000)	329,849		28,227	182,646	2,410	144,793	55.37%
Highway Maintenance (62000)	811,703		64,228	419,160	23,232	369,311	51.64%
Operations & Maintenance (63100)	341,403	15,000	21,727	151,362	74,133	130,908	42.47%
Quarry Operations (63400)	305,646	1,500	18,522	106,490	25,287	175,369	34.67%
Other Charges (65000)	210,247		6,641	138,892	4,581	66,774	66.06%
Capital Outlay (68000)	1,091,500	539,056	7,000	536,840	377,457	716,260	32.92%
Highways & Streets (82120)	39,415		3,415	26,953	-	12,462	68.38%
Highways & Streets (82220)	7,142		13	477	-	6,665	6.68%
Transfers Out (99100)	3,803		-	-	-	3,803	0.00%
Total Highway	3,140,708	555,556	149,774	1,562,820	507,099	1,626,345	42.28%
General Debt Service (151)							
General Government Debt Service	1,214,615		89,435	271,347	750	942,518	22.34%
Total General Debt Service	1,214,615	-	89,435	271,347	750	942,518	22.34%
Education Debt Service (156)							
Educ Government Debt Service	3,176,697		2,662	265,849	500	2,910,348	8.37%
Total Education Debt Service	3,176,697	-	2,662	265,849	500	2,910,348	8.37%

FUND CATEGORY	APPROP FY 14/15	AMENDED FY 14/15	EXPENDED **JAN**	EXPENDED YR TO DATE	CURRENT ENCUMBER	UNENCUMB BALANCE	PERCENT REALIZED
School General Fund (141)							
Instruction							
Regular Instruction (71100)	20,034,075	95,415	1,457,945	8,109,882	475,753	11,543,855	40.29%
Alternative School (71150)	142,960	2,634	6,951	39,167	3,016	103,411	26.90%
Special Education Program (71200)	3,806,094	28,247	308,873	1,559,374	101,914	2,173,053	40.67%
Vocational Education Program (71300)	1,216,640		85,192	457,466	3,722	755,452	37.60%
Student Body Education Prog (71400)	135,235		7,908	66,674	33,266	35,294	49.30%
Support							
Attendance (72110)	238,654		20,128	122,658	922	115,074	51.40%
Health Services (72120)	399,851	125,000	40,129	226,358	4,924	293,569	43.13%
Other Support Services (72130)	1,299,750	35,047	95,391	545,412	64,200	725,184	40.86%
Regular Instruction (72210)	1,024,957	(1,329)	87,041	465,895	25	557,708	45.51%
Special Educ Program (72220)	359,332	(28,247)	35,682	199,167	17,075	114,842	60.16%
Vocational Educ Prog (72230)	66,322		6,216	30,868	1,603	33,851	46.54%
Board of Education (72310)	1,125,498		67,004	845,677	37,505	242,317	75.14%
Director of Schools (72320)	626,824		27,447	217,660	17,293	391,871	34.72%
Office of Principals (72410)	2,280,281	1,797	186,025	992,105	-	1,289,973	43.47%
Human Resources (72520)	110,827		11,356	59,647	4,953	46,226	53.82%
Operation of Plant (72610)	3,795,992		294,170	1,972,869	185,725	1,637,398	51.97%
Maintenance of Plant (72620)	1,326,978		105,648	637,682	273,332	415,964	48.06%
Transportation (72710)	2,414,461	9,020	191,295	1,189,708	817,895	415,878	49.09%
Central & Other (72810)	549,194		66,417	313,535	13,765	221,894	57.09%
Non-Instructional							
Community Services (73300)	692,737	80,880	48,989	401,613	44,930	327,074	51.91%
Early Childhood Education (73400)	1,353,676		112,640	585,262	2,478	765,936	43.23%
Capital Outlay & Debt Service							
Capital Outlay (76100)	-			-	-	-	
Principal Debt Service (82130)	209,169		12,737	129,728	-	79,441	62.02%
Interest Debt Service (82230)	19,405		163	10,359	-	9,046	53.38%
Other Debt Service (82330)	510,000		-	-	510,000	-	0.00%
Transfers Out (99100)	1,183	101,867	-	101,302	-	1,748	98.30%
Total School General Fund	43,740,095	450,332	3,275,347	19,280,069	2,614,296	22,296,061	43.63%
Centralized Cafeteria Fund (143)							
Food Service (73100)	3,537,415		246,987	1,354,037	1,550,897	632,480	38.28%
Total Centralized Cafeteria	3,537,415	-	246,987	1,354,037	1,550,897	632,480	38.28%
Highway Capital Projects Fund (176)							
Highway & Street Capital Proj (91200)		2,000,000	-	-	-	-	0.00%
Transfer in/out for CON				-			
Total Highway Capital Projects	-	2,000,000	-	-	-	-	0.00%

FRANKLIN COUNTY FINANCE DEPARTMENT

Fiscal Year 2014/2015
Quarter Ending Dec 31, 2014

Account Number	Description	Realized Thru 1st QTR	Realized Thru 2nd QTR	Original Budget	Amendments	Amended Budget	Percent Realized
	County General Fund 101 - Revenues						
40000	Local Taxes	164,029	$ 4,367,949	$ 9,802,636	$ -	$ 9,802,636	44.56%
41000	Licenses and Permits	11,542	23,800	74,000	-	74,000	32.16%
42000	Fines, Forfeitures & Penalties	32,682	78,777	201,574	-	201,574	39.08%
43000	Charges for Current Services	72,713	151,438	251,875	6,860	258,735	58.53%
44000	Other Local Revenues	53,074	156,425	87,500	5,450	92,950	168.29%
45000	Fees Rec'd from County Officials	266,123	794,976	1,752,000	-	1,752,000	45.38%
46000	State of Tennessee	153,361	707,584	2,777,855	12,500	2,790,355	25.36%
47000	Federal Government	231,043	545,202	1,544,879	69,113	1,613,993	33.78%
48000	Other Governments & Citizens Grps.	47,098	242,022	379,306	32,164	411,470	58.82%
49000	Other Sources (Non-Revenue)	-	-	3,110,606	-	3,110,606	0.00%
	Total County General Revenue	**$ 1,031,665**	**$ 7,068,173**	**$ 19,982,231**	**$ 126,087**	**$ 20,108,318**	**35.15%**
	County General Fund 101 - Expenditures						
51100	County Commission	$ 67,759	142,044	$ 297,251	$ 4,000	$ 301,251	47.15%
51220	Beer Board	-	111	1,300	-	1,300	8.57%
51300	County Mayor	39,422	77,277	156,421	-	156,421	49.40%
51400	County Attorney	2,400	4,800	10,225	-	10,225	46.94%
51500	Election Commission	73,933	154,618	262,140	-	262,140	58.98%
51600	Register of Deeds	68,087	154,124	324,324	-	324,324	47.52%
51720	Planning	33,435	65,864	148,399	-	148,399	44.38%
51800	County Buildings	179,230	414,670	1,544,728	12,500	1,557,228	26.63%
51900	Other General Administration - IT	20,262	35,533	84,055	887	84,942	41.83%
	Total General Gov.	**$ 484,528**	**$ 1,049,042**	**$ 2,828,844**	**$ 17,387**	**$ 2,846,231**	**36.86%**
52300	Property Assessor	90,728	200,311	493,729	-	493,729	40.57%
52400	County Trustee	86,622	163,504	315,615	-	315,615	51.80%
52500	County Clerk	144,871	284,390	554,099	7,964	562,064	50.60%
52900	Finance Dept.	165,372	324,015	685,837	-	685,837	47.24%
	Total Finance	**$ 487,593**	**$ 972,219**	**$ 2,049,281**	**$ 7,964**	**$ 2,057,245**	**47.26%**
53100	Circuit Court	217,152	425,866	910,583	-	910,583	46.77%
53300	General Sessions Court	68,899	137,192	301,045	(1,700)	299,345	45.83%
53330	Drug Court	14,564	29,386	59,531	-	59,531	49.36%
53400	Chancery Court	46,297	92,727	251,550	-	251,550	36.86%

FRANKLIN COUNTY FINANCE DEPARTMENT

Fiscal Year 2014/2015
Quarter Ending Dec 31, 2014

Account Number	Description	Realized Thru 1st QTR	Realized Thru 2nd QTR	Original Budget	Amendments	Amended Budget	Percent Realized
53500	Juvenile Court	29,596	58,494	126,713	-	126,713	46.16%
53700	Judicial Commissioners	28,696	60,956	128,442	-	128,442	47.46%
53900	Other Administration of Justice	-	700	18,000	-	18,000	3.89%
53910	Probation Services	27,272	55,400	118,105	300	118,405	46.79%
	Total Admin. Of Justice	**$ 432,476**	**$ 860,720**	**$ 1,913,968**	**$ (1,400)**	**$ 1,912,568**	**45.00%**
54110	Sheriff's Department	720,628	1,602,619	3,475,347	5,029	3,480,376	46.05%
54160	Admin. of the Sex Offender	3,698	8,338	21,039	-	21,039	39.63%
54210	Jail	398,127	836,574	1,812,299	-	1,812,299	46.16%
54230	Community Reentry Program	194,813	391,579	790,090	64,085	854,175	45.84%
54240	Juvenile Services	4,189	7,989	23,000	-	23,000	34.73%
54410	Civil Defense	31,051	61,773	154,711	-	154,711	39.93%
54420	Rescue Squad	2,103	2,627	32,575	3,523	36,098	7.28%
54490	Consolidated Communications	185,259	381,652	864,492	-	864,492	44.15%
54610	County Coroner	4,620	9,820	32,350	-	32,350	30.36%
54710	Other Public Safety Grants	14,090	37,927	39,951	32,164	72,115	52.59%
	Total Public Safety	**$ 1,558,579**	**$ 3,340,897**	**$ 7,245,855**	**$ 104,800**	**$ 7,350,655**	**45.45%**
55110	Local Health Center	9,987	16,566	43,176	-	43,176	38.37%
55120	Rabies & Animal Control	67,059	105,692	238,238	-	238,238	44.36%
55190	Other Local Health Services	32,298	65,858	160,394	-	160,394	41.06%
55390	Appropriation to State	7,662	15,323	30,646	-	30,646	50.00%
55510	General Welfare Assistance	-	-	17,775	-	17,775	0.00%
55731	Waste Pick-Up (Litter Control)	18,475	29,446	97,918	-	97,918	30.07%
	Total Public Health & Welfare	**$ 143,441**	**$ 242,991**	**$ 616,581**	**$ -**	**$ 616,581**	**39.41%**
56300	Senior Citizens	18,784	51,770	140,350	-	140,350	36.89%
56700	Parks & Fair Boards	13,618	20,273	50,900	1,200	52,100	38.91%
	Total Social, Cultural, Recre.	**$ 32,401**	**$ 72,043**	**$ 191,250**	**$ 1,200**	**$ 192,450**	**37.43%**
57100	Agricultural Extension Service	507	22,364	103,209	-	103,209	21.67%
57500	Soil Conservation	13,068	29,326	81,274	-	81,274	36.08%
	Total Agr. & Natural Resources	**$ 13,575**	**$ 51,690**	**$ 184,483**	**$ -**	**$ 184,483**	**28.02%**
58190	Other Econ & Community Devel.	-	110,633	600,180	39,000	639,180	17.31%
58300	Veteran's Services	4,741	10,558	23,718	-	23,718	44.52%
58400	Other Charges	360,704	488,987	766,902	-	766,902	63.76%
58805	ARRA - Community Reentry #2	-	-	-	-	-	
	Total Other Operations	**$ 369,624**	**$ 671,362**	**$ 1,527,677**	**$ 74,750**	**$ 1,602,428**	**41.90%**

Account Number	Description	Realized Thru 1st QTR	Realized Thru 2nd QTR	Original Budget	Amendments	Amended Budget	Percent Realized
	Transfers Out	100,000	102,836	$ 3,115,000	$ -	$ 3,115,000	3.30%
	Total County General Expenditures	**$ 3,622,216**	**$ 7,363,799**	**$ 19,672,939**	**$ 204,702**	**$ 19,877,641**	**37.05%**
	Excess of Revenue Over (Under)						
	Expenditures	**$ (2,590,552)**	**$ (295,626)**	**$ 309,292**	**$ (78,615)**	**$ 230,677**	
	Courthouse Jail Maintenance Fund 112 - Revenues						
40000	Local Taxes	$ 24,359	$ 62,724	$ 160,000	$ -	$ 160,000	39.20%
	Total Courthouse Jail Maintenance Revenue	**$ 24,359**	**$ 62,724**	**$ 160,000**	**$ -**	**$ 160,000**	**39.20%**
	Courthouse Jail Maintenance Fund 112 - Expenditures						
58400	Other Charges	$ 364	$ 748	$ 1,975	$ -	$ 1,975	37.85%
99100	Transfers Out	-	-	152,600	-	152,600	0.00%
	Total Courthouse Jail Maintenance Expenditures	**$ 364**	**$ 748**	**$ 154,575**	**$ -**	**$ 154,575**	**0.48%**
	Excess of Revenue Over (Under)						
	Expenditures	**$ 23,995**	**$ 61,976**	**$ 5,425**	**$ -**	**$ 5,425**	
	Library Fund 115 - Revenues						
40000	Local Taxes	$ 3,094	$ 136,608	$ 295,841	$ -	$ 295,841	46.18%
41000	License & Permits	361	726	1,319	-	1,319	55.06%
43000	Charges for Current Services	2,755	6,870	17,877	-	17,877	38.43%
44000	Other Local Revenues	491	1,284	3,347	-	3,347	38.35%
46000	State of Tennessee	-	-	1,500	-	1,500	
47000	Federal Government	-	-	-	-	-	
48000	Other Governments & Citizens Grps.	5,390	12,810	32,243	-	32,243	39.73%
49000	Other Sources (Non-Revenue)	-	-	-	-	-	
	Total Library Revenue	**$ 12,091**	**$ 158,298**	**$ 352,127**	**$ -**	**$ 352,127**	**44.95%**

Account Number	Description	Realized Thru 1st QTR	Realized Thru 2nd QTR	Original Budget	Amendments	Amended Budget	Percent Realized
	Library Fund 115 - Expenditures						
56500	Libraries	$ 54,864	$ 117,540	$ 403,268	$ (83,000)	$ 320,268	36.70%
58400	Other Charges	12,067	20,031	35,195	1,545	36,740	54.52%
90000	Capital Outlay	74,955	83,616	-	83,000	83,000	
99100	Transfers Out	-	-	3,000	-	3,000	
	Total Library Expenditures	**$ 141,885**	**$ 221,186**	**$ 441,463**	**$ 1,545**	**$ 443,008**	**49.93%**
	Excess of Revenue Over (Under)						
	Expenditures	**$ (129,794)**	**$ (62,888)**	**$ (89,336)**	**$ (1,545)**	**$ (90,881)**	
	Solid Waste/Sanitation Fund 116 - Revenues						
40000	Local Taxes	$ 9,261	$ 459,074	$ 987,264	$ -	$ 987,264	46.50%
41000	Licenses and Permits	1,734	3,492	6,450	-	6,450	54.14%
43000	Charges for Current Services	7,895	16,232	30,000	-	30,000	54.11%
44000	Other Local Revenues	53,515	102,527	230,000		230,000	44.58%
46000	State of Tennessee	-	2,781	25,500	-	25,500	10.91%
49000	Other Sources	100,000	100,000	100,000	-	100,000	100.00%
	Total Solid Waste Revenue	**$ 172,405**	**$ 684,106**	**$ 1,379,214**	**$ -**	**$ 1,379,214**	**49.60%**
	Solid Waste/Sanitation Fund 116 - Expenditures						
55720	Sanitation Education/Information	$ -	$ -	$ 1,500	$ -	$ 1,500	0.00%
55732	Convenience Centers	47,372	100,386	250,601	14,000	264,601	37.94%
55733	Transfer Stations	168,870	369,564	1,038,690	(10,000)	1,028,690	35.93%
55770	Postclosure Care Cost	-	1,500	8,000	3,800	11,800	12.71%
58400	Other Charges	56,917	70,308	83,200	5,000	88,200	79.71%
99100	Transfers Out	-	-	103,803	10,000	113,803	0.00%
	Total Solid Waste Expenditures	**$ 273,159**	**$ 541,758**	**$ 1,485,794**	**$ 22,800**	**$ 1,508,594**	**35.91%**
	Excess of Revenue Over (Under)						
	Expenditures	**$ (100,754)**	**$ 142,348**	**$ (106,580)**	**$ (22,800)**	**$ (129,380)**	

FRANKLIN COUNTY FINANCE DEPARTMENT

Fiscal Year 2014/2015
Quarter Ending Dec 31, 2014

Account Number	Description	Realized Thru 1st QTR	Realized Thru 2nd QTR	Original Budget	Amendments	Amended Budget	Percent Realized
	Local Purpose Tax/Rural Fire Fund 120 - Revenues						
40000	Local Taxes	$ 66,323	$ 286,542	$ 479,071	$ -	$ 479,071	59.81%
41000	Licenses and Permits	11,412	19,857	23,400	-	23,400	84.86%
44000	Other Local Revenue	-	-	-	-	-	
	Total Rural Fire Revenue	**$ 77,735**	**$ 306,399**	**$ 502,471**	**$ -**	**$ 502,471**	**60.98%**
	Local Purpose Tax/Rural Fire Fund 120 - Expenditures						
54310	Fire Prevention & Control	$ 965	$ 51,719	$ 503,600	$ -	$ 503,600	10.27%
	Total Rural Fire Expenditures	**$ 965**	**$ 51,719**	**$ 503,600**	**$ -**	**$ 503,600**	**10.27%**
	Excess of Revenue Over (Under)						
	Expenditures	**$ 76,770**	**$ 254,680**	**$ (1,129)**	**$ -**	**$ (1,129)**	
	Drug Control Fund 122 - Revenues						
42000	Fines, Forfeitures & Penalties	$ 20,327	$ 23,433	$ 49,000	$ -	49,000	47.82%
43000	Other General Service Charges	-	-	50	-	50	0.00%
44000	Other Local Revenues	1,300	1,491	6,250	-	6,250	23.85%
46000	State of Tennessee	-	-	-	-	-	
47000	Federal Government	-	6,704	40,000	-	40,000	
48000	Other Governments & Citizens Grps.	-	1,700	-	-	-	
	Total Drug Control Revenue	**$ 21,627**	**$ 33,328**	**$ 95,300**	**$ -**	**$ 95,300**	**34.97%**

Account Number	Description	Realized Thru 1st QTR	Realized Thru 2nd QTR	Original Budget	Amendments	Amended Budget	Percent Realized
	Drug Control Fund 122 - Expenditures						
54150	Drug Enforcement	$ 28,849	$ 70,244	$ 102,100	$ 20,000	$ 122,100	57.53%
58400	Other Charges	216	328	600	-	600	54.59%
	Total Drug Control Expenditures	**$ 29,065**	**$ 70,571**	**$ 102,700**	**$ 20,000**	**$ 122,700**	**57.52%**
	Excess of Revenue Over (Under)						
	Expenditures	**$ (7,438)**	**$ (37,243)**	**$ (7,400)**	**$ (20,000)**	**$ (27,400)**	
	General Debt Service Fund 151 - Revenues						
40000	Local Taxes	$ 26,152	$ 556,096	$ 1,216,979	$ -	$ 1,216,979	45.69%
41000	Licenses and Permits	1,376	2,772	5,800	-	5,800	47.79%
44110	Interest Earned	-	-	-	-	-	
49000	Other Sources (Non-Revenue)	-	-	152,600	-	152,600	0.00%
	Total Gen Debt Serv Revenue	**$ 27,528**	**$ 558,868**	**$ 1,375,379**	**$ -**	**$ 1,375,379**	**40.63%**
	General Debt Service Fund 151 - Expenditures						
82310	General Government Debt Service	$ 122,323	$ 181,912	$ 1,214,615	$ -	$ 1,214,615	14.98%
	Total Gen Debt Serv Expenditures	**$ 122,323**	**$ 181,912**	**$ 1,214,615**	**$ -**	**$ 1,214,615**	**14.98%**
	Excess of Revenue Over (Under)						
	Expenditures	**$ (94,795)**	**$ 376,956**	**$ 160,764**	**$ -**	**$ 160,764**	

Account Number	Description	Realized Thru 1st QTR	Realized Thru 2nd QTR	Original Budget	Amendments	Amended Budget	Percent Realized
	Education Debt Service Fund 156 - Revenues						
40000	Local Taxes	$ 14,096	$ 1,325,415	$ 2,730,911	$ -	$ 2,730,911	48.53%
41000	Licenses and Permits	1,911	3,849	7,626	-	7,626	50.48%
49000	Other Sources (Non-Revenue)	-	-	510,000	-	510,000	0.00%
	Total Educ Debt Serv Revenue	**$ 16,007**	**$ 1,329,264**	**$ 3,248,537**	**$ -**	**$ 3,248,537**	**40.92%**
	Education Debt Service Fund 156 - Expenditures						
82330	Educ Government Debt Service	$ 189,056	$ 263,187	$ 3,176,697	$ -	$ 3,176,697	8.28%
	Total Educ Debt Serv Expenditures	**$ 189,056**	**$ 263,187**	**$ 3,176,697**	**$ -**	**$ 3,176,697**	**8.28%**
	Excess of Revenue Over (Under)						
	Expenditures	**$ (173,049)**	**$ 1,066,077**	**$ 71,840**	**$ -**	**$ 71,840**	

FRANKLIN COUNTY FINANCE DEPARTMENT

Fisdal Year 2014/2015

Quarter Ending Dec 31, 2014

Account Number	Description	Realized Thru 1st Qtr	Realized Thru 2nd Qtr	Original Budget	Amendments	Amended Budget	Percent Realized
	Highway Fund 131 - Revenue						
40000	Local Taxes	$ 6,692.63	$ 280,508.39	$ 616,712.00	$ -	$ 616,712.00	45.48%
41100	Licenses & Permits	706.19	1,422.29	2,300.00	-	2,300	61.84%
43000	Charges for Current Services	-	-	1,500.00	-	1,500	0.00%
44000	Other Local Revenues	2,320.71	6,821.51	13,600.00	2,700.00	16,300	41.85%
46000	State of Tennessee Revenues	334,494.84	892,726.57	2,275,142.00	287,354.80	2,562,497	34.84%
47000	Federal Government Revenues	-	-	-	-	-	
49000	Other Sources (Non-Revenue)	-	2,836.18	18,000.00	10,000.00	28,000	10.13%
	Total Highway Revenue	**$ 344,214**	**$ 1,184,315**	**$ 2,927,254**	**$ 300,055**	**$ 3,227,309**	**36.70%**
	Highway Fund 131 - Expenditures						
61000	Administration	$ 74,950	$ 154,419	$ 329,849	$ -	$ 329,849	46.82%
62000	Highway & Bridge Maintenance	171,808	354,932	811,703	-	811,703	43.73%
63100	Operation of Maintenance	46,656	129,635	341,403	15,000	356,403	36.37%
63400	Quarry Operations	40,602	87,968	305,646	1,500	307,146	28.64%
65000	Other Charges	106,099	132,252	210,247	-	210,247	62.90%
68000	Capital Outlay	259,271	529,840	1,091,500	539,056	1,630,556	32.49%
82000	Debt Service	13,715	24,001	46,557	-	46,557	51.55%
99100	Operating Transfers	-	-	3,803	-	3,803	0.00%
	Total Highway Expenditures	**$ 713,101**	**$ 1,413,046**	**$ 3,140,708**	**$ 555,556**	**$ 3,696,265**	**38.23%**
	Excess of Revenue Over (Under)	**$ (344,214)**	**$ (228,731)**	**$ (213,454)**	**$ (255,502)**	**$ (468,956)**	
	Expenditures						

Prepared by asmith 1/12/2015

FRANKLIN COUNTY FINANCE DEPARTMENT

FINANCIAL STATEMENT
BOARD OF EDUCATION FUND 141

FISCAL YR 2014-15
YEAR ENDING JUNE 30, 2015
QUARTER ENDING DECEMBER 31, 2014

REVENUE		FIRST QTR TOTAL	SECOND QTR TOTAL	THIRD QTR TOTAL	FOURTH QTR TOTAL	BALANCE TO DATE	BUDGET	AMENDMENTS	AMENDED BUDGET	% RECEIVED	2nd Qtr 13-14
40100	COUNTY PROPERTY TAXES	101,873.71	4,444,929.09	0.00	0.00	4,546,802.80	9,693,002.00		9,693,002.00	46.91%	45.04%
40200	COUNTY LOCAL OPTION TAXES	860,465.22	1,281,047.14	0.00	0.00	2,141,512.36	3,960,600.00		3,960,600.00	54.07%	49%
40300	STATUTORY LOCAL TAXES	712.75	1,044.12	0.00	0.00	1,756.87	33,000.00		33,000.00	5.32%	7.08%
41100	LICENSES & PERMITS	12,540.40	12,908.17	0.00	0.00	25,448.57	43,800.00		43,800.00	58.10%	53.20%
43500	EDUCATION CHARGES	44,442.12	46,481.85	0.00	0.00	90,923.97	264,397.00		264,397.00	34.39%	4035.00%
44100	RECURRING ITEMS	10,473.05	29,107.46	0.00	0.00	39,580.51	35,204.00		35,204.00	112.43%	185.80%
44500	NONRECURRING ITEMS	6,241.47	54,412.55	0.00	0.00	60,654.02	221,752.00	107,708.18	329,460.18	18.41%	8.59%
46500	REGULAR EDUCATION FUNDS	5,191,699.79	7,944,035.63	0.00	0.00	13,135,735.42	27,526,237.00	140,178.60	27,666,415.60	47.48%	49.47%
46800	OTHER STATES REVENUES	0.00	14,297.00	0.00	0.00	14,297.00	50,000.00	1,797.00	51,797.00	27.60%	26.69%
47000	FEDERAL GOVERNMENT REVENUES	150.00	139,830.26	0.00	0.00	139,980.26	148,397.00	54,484.76	202,881.76	69.00%	30.33%
49700	INSURANCE RECOVERY	0.00	0.00	0.00	0.00	0.00	0.00	0.00	0.00	#DIV/0!	2.00%
49800	OTHER SOURCES / TRANSFERS	0.00	0.00	0.00	0.00	0.00		100,000.00	100,000.00	0.00%	0.00%
	TOTAL REVENUE	6,228,598.51	13,968,093.27	0.00	0.00	20,196,691.78	41,976,389.00	404,168.54	42,380,557.54	47.66%	47.90%

EXPENDITURES		FIRST QTR TOTAL	SECOND QTR TOTAL	THIRD QTR TOTAL	FOURTH QTR TOTAL	BALANCE TO DATE	BUDGET	AMENDMENTS	AMENDED BUDGET	% USED	2nd Qtr 13-14
71100	TOTAL REGULAR INSTRUCTION	1,998,893.05	4,653,044.04	0.00	0.00	6,651,937.09	20,034,075.00	95,415.00	20,129,490.00	33.05%	32.11%
71150	TOTAL ALTERNATE INSTRUCTION PROGRAM	10,354.89	21,860.93	0.00	0.00	32,215.82	142,960.00	0.00	142,960.00	22.53%	30.38%
71200	TOTAL SPECIAL EDUCATION PROGRAM	290,898.91	959,602.54	0.00	0.00	1,250,501.45	3,806,094.00	0.00	3,806,094.00	32.86%	31.61%
71300	TOTAL VOCATIONAL PROGRAM	93,321.85	278,953.05	0.00	0.00	372,274.90	1,216,640.00	0.00	1,216,640.00	30.60%	30.72%
71400	TOTAL STUDENT BODY EDUCATION	16,482.54	42,283.31	0.00	0.00	58,765.85	135,235.00	0.00	135,235.00	43.45%	45.85%
	TOTAL INSTRUCTION	2,409,951.24	5,955,743.87	0.00	0.00	8,365,695.11	25,335,004.00	95,415.00	25,430,419.00		
72110	TOTAL ATTENDANCE	52,931.54	49,598.44	0.00	0.00	102,529.98	238,654.00	0.00	238,654.00	42.96%	39.25%
72120	TOTAL HEALTH SERVICES	58,672.83	127,556.26	0.00	0.00	186,229.09	399,851.00	125,000.00	524,851.00	35.48%	32.11%
72130	TOTAL OTHER STUDENT SUPPORT	123,177.08	326,843.96	0.00	0.00	450,021.04	1,299,750.00	35,046.82	1,334,796.82	33.71%	33.40%
72210	TOTAL REGULAR INSTRUCTION PROGRAM	122,886.36	255,967.47	0.00	0.00	378,853.83	1,024,957.00	(1,328.63)	1,023,628.37	37.01%	38.17%
72220	TOTAL SPECIAL EDUCATION SUPPORT PROGRAM	65,444.53	98,040.45	0.00	0.00	163,484.98	359,332.00	0.00	359,332.00	45.50%	43.02%
72230	TOTAL VOCATIONAL EDUCATION SUPPORT	10,459.41	14,192.73	0.00	0.00	24,652.14	66,322.00	0.00	66,322.00	37.17%	40.16%
72310	TOTAL BOARD OF EDUCATION SUPPORT SERVICE	608,662.12	170,010.79	0.00	0.00	778,672.91	1,125,498.00	0.00	1,125,498.00	69.18%	69.84%
72320	TOTAL DIRECTOR OF SCHOOL SUPPORT SERVICE	113,585.76	76,626.89	0.00	0.00	190,212.65	626,824.00	0.00	626,824.00	30.35%	46.81%
72410	TOTAL OFFICE OF THE PRINCIPAL SUPPORT SERVICE	237,720.65	568,360.11	0.00	0.00	806,080.76	2,280,281.00	1,797.00	2,282,078.00	35.32%	35.49%
72520	HUMAN RESOURCES/PERSONNEL	22,344.63	25,946.72	0.00	0.00	48,291.35	110,827.00	0.00	110,827.00	43.57%	41.88%
72610	TOTAL OPERATION OF THE PLANT	836,695.47	842,003.48	0.00	0.00	1,678,698.95	3,795,992.00	0.00	3,795,992.00	44.22%	43.08%
72620	TOTAL MAINTENANCE OF PLANT	243,236.10	288,797.43	0.00	0.00	532,033.53	1,326,978.00	0.00	1,326,978.00	40.09%	37.88%
72710	TOTAL TRANSPORTATION	331,139.38	667,273.39	0.00	0.00	998,412.77	2,414,461.00	9,020.00	2,423,481.00	41.20%	42.76%
72810	TOTAL CENTRAL AND OTHER SUPPORT	118,100.83	129,017.25	0.00	0.00	247,118.08	549,194.00	0.00	549,194.00	45.00%	41.30%
	TOTAL SUPPORT SERVICES	2,945,056.69	3,640,235.37	0.00	0.00	6,585,292.06	15,618,921.00	169,535.19	15,788,456.19		
73300	TOTAL COMMUNITY SERVICE	185,929.79	166,694.83	0.00	0.00	352,624.62	692,737.00	80,880.17	773,617.17	45.58%	39.50%
73400	EARLY CHILDHOOD EDUCATION	125,554.89	347,066.80	0.00	0.00	472,621.69	1,353,676.00	0.00	1,353,676.00	34.91%	33.71%
	TOTAL NON INSTRUCTION	311,484.68	513,761.63	0.00	0.00	825,246.31	2,046,413.00	80,880.17	2,127,293.17		
76100	TOTAL CAPITAL OUTLAY	0.00	0.00	0.00	0.00	0.00	0.00	0.00	0.00	0.00%	1.04%
	TOTAL CAPITAL OUTLAY	0.00	0.00	0.00	0.00	0.00	0.00	0.00	0.00		
82130	PRINCIPAL ON DEBT	78,779.79	38,211.00	0.00	0.00	116,990.79	209,169.00	0.00	209,169.00	55.93%	55.89%
82230	INTEREST ON DEBT	9,706.77	489.00	0.00	0.00	10,195.77	19,405.00	0.00	19,405.00	52.54%	53.58%
82330	DEBT SERVICE TO PRIMARY	0.00	0.00	0.00	0.00	0.00	510,000.00	0.00	510,000.00	0.00%	0.00%
99000	TRANSFER TO OTHER FUNDS	100,000.00	1,302.00	0.00	0.00	101,302.00	1,183.00	101,867.00	103,050.00	98.30%	96.71%
	TOTALOTHER USES	188,486.56	40,002.00	0.00	0.00	228,488.56	739,757.00	101,867.00	841,624.00		
	TOTAL EXPENDITURES	5,854,979.17	10,149,742.87	0.00	0.00	16,004,722.04	43,740,095.00	447,697.36	44,187,792.36	36.22%	35.48%

1/8/2015

Franklin Co Trustee's Interest Earned Analysis & Comparison

December, 2014

Current Amt Invested in the Following:

CD	$ 7,500,000	Interest Bearing Check/Savings	$ 14,873,692	Mutual Funds	$ -
				Gross Interest Earned for the Month of Dec	$ 4,705.49

Fund Number	Fund Title	Gross Collections	Trustee Fee Admin Fee 2%	Net Fund Collections
116	Solid Waste	$ 4,705.49	$ (94.11)	$ 4,611.38
141	General Schools	$ -	$ -	$ -
156	Educ Debt Service	$ -	$ -	$ -
101	County General	$ -	$ -	$ -
Total		$ 4,705.49	$ (94.11)	$ 4,611.38

Interest Revenue Monthly Fiscal Comparison

	Solid Waste	Schools	Educ Debt	Co Gen
Dec-13	$ 6,230.42	$ -	$ -	$ -
Dec-14	$ 4,705.49	$ -	$ -	$ -
Over/Under	$ (1,524.93)	$ -	$ -	$ -

Interest Year to Date Revenue Fiscal Comparison

	Solid Waste	Schools	Educ Debt	Co Gen
2013/14	$ 39,032.06	$ -	$ -	$ -
2014/15	$ 32,795.46	$ -	$ -	$ -
Over/Uner	$ (6,236.60)	$ -	$ -	$ -

Fiscal Year 2014/15 Appropriations 44110 Interest Earned

	Appropriation	Collected	% Collected	Balace to Collect
116 Solid Waste (up to $220,000)	$ 70,000.00	$ 32,795.46	46.85%	$ 37,205
156 Education Debt Service (next $50K)	$ -	$ -	0.00%	$ -
151 General Debt Service (next $)	$ -	$ -	0.00%	$ -

Prepared by RKelly 2/28/2015

Franklin Co Trustee's Interest Earned Analysis & Comparison

January, 2015

Current Amt Invested in the Following:

CD	$ 7,500,000	Interest Bearing Check/Savings	$ 13,164,076	Mutual Funds	$ -
				Gross Interest Earned for the Month of Jan	$ 5,495.83

Fund Number	Fund Title	Gross Collections	Trustee Fee Admin Fee 2%	Net Fund Collections
116	Solid Waste	$ 5,495.83	$ (109.92)	$ 5,385.91
141	General Schools	$ -	$ -	$ -
156	Educ Debt Service	$ -	$ -	$ -
101	County General	$ -	$ -	$ -
Total		$ 5,495.83	$ (109.92)	$ 5,385.91

Interest Revenue Monthly Fiscal Comparison

	Solid Waste	Schools	Educ Debt	Co Gen
Jan-13	$ 5,844.95	$ -	$ -	$ -
Jan-14	$ 5,495.83	$ -	$ -	$ -
Over/Under	$ (349.12)	$ -	$ -	$ -

Interest Year to Date Revenue Fiscal Comparison

	Solid Waste	Schools	Educ Debt	Co Gen
2013/14	$ 45,262.48	$ -	$ -	$ -
2014/15	$ 38,291.29	$ -	$ -	$ -
Over/Uner	$ (6,971.19)	$ -	$ -	$ -

Fiscal Year 2014/15 Appropriations 44110 Interest Earned

	Appropriation	Collected	% Collected	Balace to Collect
116 Solid Waste (up to $220,000)	$ 70,000.00	$ 38,291.29	54.70%	$ 31,709
156 Education Debt Service (next $50K)	$ -	$ -	0.00%	$ -
151 General Debt Service (next $)	$ -	$ -	0.00%	$ -

Prepared by RKelly 2/28/2015

Local Option Sales Tax Analysis & Comparison

December 2014 (Received in January)

County/City	Gross Franklin County Collections	State Admin Fee 1.125%	Net Franklin County Collections	County Revenue (Co 100%) (City 50%)	Cities Revenue is Less 1% Trustee Admin
Franklin County	126,960.14	(1,428.30)	125,531.84	125,531.84	-
Winchester	340,755.45	(3,833.50)	336,921.95	168,460.98	166,776.37
Cowan	13,394.04	(150.68)	13,243.36	6,621.68	6,555.46
Decherd	177,988.94	(2,002.38)	175,986.56	87,993.28	87,113.35
Estill Springs	20,386.42	(229.35)	20,157.07	10,078.54	9,977.75
Huntland	8,267.37	(93.01)	8,174.36	4,087.18	4,046.31
Tullahoma	3,359.55	(37.79)	3,321.76	1,660.88	1,644.27
Total	691,111.91	(7,775.01)	683,336.90	404,973.45	276,113.51

141 General School Tax Monthly Revenue Fiscal Comparison

Dec-13	350,083
Dec-14	404,973
Over/Under	54,890

*Note Franklin County received an additional $539.08

141 General School Tax Year to Date Revenue Fiscal Comparison

2013/14	2,282,024
2014/15	2,544,557
Over/Uner	262,533

2014/15 Sales Tax Appropriations

	Appropriation	Collected	% Collected	Balance to Collect
141 General Schools	3,930,600	2,544,557	64.74%	1,386,043
156 Education Debt Service	552,648			

Fund 156 receives overages of collections from Fund 141

****Franklin County as Trustee Adjusted by State of Tennessee Department of Revenue $539.08**

Local Option Sales Tax Analysis & Comparison

January 2015 (Received in February)

County/City	Gross Franklin County Collections	State Admin Fee 1.125%	Net Franklin County Collections	County Revenue (Co 100%) (City 50%)	Cities Revenue is Less 1% Trustee Admin
Franklin County	136,435.28	(1,534.90)	134,900.38	134,900.38	-
Winchester	417,477.98	(4,696.63)	412,781.35	206,390.68	204,326.77
Cowan	15,937.32	(179.29)	15,758.03	7,879.01	7,800.22
Decherd	255,773.59	(2,877.45)	252,896.14	126,448.07	125,183.59
Estill Springs	24,711.28	(278.00)	24,433.28	12,216.64	12,094.47
Huntland	10,808.57	(121.60)	10,686.97	5,343.49	5,290.05
Tullahoma	3,801.12	(42.76)	3,758.36	1,879.18	1,860.39
Total	864,945.14	(9,730.63)	855,214.51	495,596.53	356,555.49

141 General School Tax Monthly Revenue Fiscal Comparison

Jan-14	420,735	*Note Franklin County received an additional
Jan-15	495,597	$539.08
Over/Under	74,861	

141 General School Tax Year to Date Revenue Fiscal Comparison

2013/14	2,702,759
2014/15	3,040,154
Over/Uner	337,395

2014/15 Sales Tax Appropriations

	Appropriation	Collected	% Collected	Balance to Collect
141 General Schools	3,930,600	3,040,154	77.35%	890,446
156 Education Debt Service	552,648			

Fund 156 receives overages of collections from Fund 141

****Franklin County as Trustee Adjusted by State of Tennessee Department of Revenue $539.08**

MINUTES OF THE FINANCIAL MANAGEMENT COMMITTEE OF THE FRANKLIN COUNTY BOARD OF COMMISSIONERS

Tuesday, March 03 2015

The Financial Management Committee of the Franklin County Commission met in a regular meeting on Tuesday, March 3, 2015 in the Annex Community Room at 8:30 am the following were had to wit:

PRESENT: Committee Members – Richard Stewart, Co Mayor; Eddie Clark, Co Commissioner; David Eldridge, Co Commissioner; Johnny Woodall, Highway Superintendent; Barbara Finney, Co Commissioner; Johnny Hughes, Co Commissioner; Dr. Rebecca Sharber, Director of Schools; Andrea Smith, Ex Officio and Cindy Latham, Secretary. Visitors included: Mary Sons, Phillip Custer, Iris Rudder, Scotty McKay and William Anderson

Mayor Stewart called the March 3rd meeting to order.

1. ***MOTION** by Clark, second by Sharber to approve and send the January 6th Finance Committee minutes to the county commission. The vote resulted in all Ayes, motion carried.

2. ***MOTION** by Sharber, second by Woodall to send the December and January sales tax and interest reports to the County Commission. The vote resulted in all Ayes, motion carried.

3. ***MOTION** by Sharber to approve and send the December and January Finance Director's reports to the County Commission. Motion was second by Finney. The vote resulted in all Ayes, motion carried.

4. ***MOTION** by Clark, second by Woodall to accept and send the Second Quarter Reports to the full commission. Vote resulted in all Ayes, motion carried.

5. ***MOTION** by Sharber, second by Finney to approve the School budget amendment (02/09/15) and send to the commission. Vote resulted in all ayes, motion carried.

6. ***MOTION** by Sharber, second by Woodall to send the BOE Self Supporting Grants Amendment (02/09/15) to full commission to receive and file. Vote resulted in all ayes, motion carried.

7. ***MOTION** by Sharber, second by Finney to send the BOE Self Supporting Grants Amendment (03/09/15) to the full commission pending BOE approval. The vote resulted in all Ayes, motion carried.

8. ***MOTION** by Sharber, second by Woodall to approve and send to full commission the multi-year BOE copier lease with Konica Minolta for Cowan School pending BOE approval The vote resulted in all Ayes, motion carried.

9. ***MOTION** by Sharber, second by Woodall to approve and send to full commission the multi-year BOE copier lease with ACES for North Middle School pending BOE approval The vote resulted in all Ayes, motion carried.

10. ***MOTION** by Sharber, second by Eldridge to approve the County General, Solid Waste, Rural Fire fund, Drug Control and General Debt Service Budget Amendment and send to full commission. The vote resulted in all Ayes, motion carried.

11. ***MOTION** by Sharber, second by Clark to amend the Franklin County Government Travel policy to allow supervisors to have the authority to approve valet parking for safety issues and employees will be reimburse with receipt. The vote resulted in all Ayes, motion carried.

12. Director Smith presented the next $1 million dollar highway capital outlay resolution. ***MOTION** by Woodall second by Clark to send to full commission. Vote resulted in all Ayes, motion carried.

13. Highway Superintendent Woodall ask Director Smith to look into lease purchases of large vehicles for the Highway Department and Solid Waste.

14. There being no further business ***MOTION** by Woodall second by Finney to adjourn meeting at 9:10 a.m. Vote resulted in all Ayes, motion carried.

Respectfully submitted by: Date Approved

_____ _____

cbl/RS`

RESOLUTION# - 8a-0315

A RESOLUTION AMENDING THE GENERAL FUND, SOLID WASTE FUND, RURAL FIRE FUND, DRUG CONTROL FUND & GENERAL DEBT SERVICE FUND BUDGETS OF FRANKLIN COUNTY, TENNESSEE FOR THE FISCAL YEAR ENDING JUNE 30, 2015.

WHEREAS, certain amendments are needed to provide for compliance with audit requirements to not overspend allocated amounts in different funds and receive unanticipated revenues that require an increase in estimated revenue and/or proposed expenditures from unreserved balances in each respective fund,

NOW, THEREFORE, BE IT RESOLVED, that the General Fund, Solid Waste Fund, Rural Fire Fund, Drug Control Fund & General Debt Service Fund Budgets of Franklin County, Tennessee be amended as follows:

Department & Description	Account Number					Debit Revenue Source	Credit Expenditure
	Fund	Category	Obj	CC	Sub Obj		
Clerk & Master Collections - Prior Yr	101	40130				40,000.00	
Cable TV Franchise	101	41140				6,000.00	
Officers Cost	101	42120				12,000.00	
Data Entry Fee - Cir Crt	101	42190				500.00	
Fines for Littering	101	42311				150.00	
Drug Court Fees	101	42341				4,000.00	
Officers Cost	101	42420				2,000.00	
Data Entry Fee - Juvenile Crt	101	42490				500.00	
Data Entry Fee - Chancery Crt	101	42530				200.00	
Drug Court Fees	101	42641				1,700.00	
Other Gen Service Charges	101	43190				2,500.00	
Telephone Commissions	101	43370				32,000.00	
Repair & Maintenance Equipment	101	54110	336				16,000.00
Data Processing Equipment	101	54110	709				16,000.00
Data Processing Fee - Sheriff	101	43394				2,100.00	
Miscellaneous Refunds	101	44170				8,000.00	
Sale of Property	101	44540				91,275.00	
Other Local Revenue - Fair	101	44990		FAIR		2,500.00	
Other Local Revenue - Pavilion	101	44990		PAVIL		700.00	
Circuit Court Clerk Fees	101	44520				22,000.00	
Clerk & Master Fees	101	44550				25,000.00	
Other General Govn. Grants	101	46190		FAIR		300.00	
Alcoholic Beverage Tax	101	46840				3,000.00	
Mixed Drink Tax	101	46850				12,000.00	
Other Direct Federal Revenue - Sheriff	101	47990		METH		7,530.29	
Sheriff OT - Meth Program	101	54110	187	METH			7,530.29
Donation - Animal Control	101	48610		55120		100.00	
Other Contracted Services - Animal Control	101	55120	399	55120			100.00

Department & Description	Account Number					Debit Revenue Source	Credit Expenditure
	Fund	Category	Obj	CC	Sub Obj		
Tax Relief	101	51100	540				48,000.00
Other Contracted Services - EOC	101	51800	399				12,000.00
Assessor Board Fees - (Type O in budget)	101	52300	191				500.00
ID Board - Retirement	101	58120	204			100.00	
ID Board - Other Fringe Benefits	101	58120	299				100.00
Building Improvements - courthouse roof	101	51800	707	CH			7,000.00
Principal on Capital Leases	101	51800	610				5,396.44
Interest on Capital Leases	101	51800	611				299.38
Unassigned Fund Balance (+)	101	39000					163,229.18
Total County General Fund 101						**276,155.29**	**276,155.29**
County Clean up							
Other Contracted Services	101	58190	399	HOME			75,760.00
Other Community Development Programs	101	47180		HOME		75,760.00	
Total County General Fund 101						**75,760.00**	**75,760.00**
Clean up SCTDD - Housing Grant							
Other Contracted Services	101	58190	399	NISSA			7,794.86
Unassigned Fund Balance (100% rebudget)	101	39000				7,794.86	
Total County General Fund 101						**7,794.86**	**7,794.86**
Clean up SCTDD - Decherd/Nissan Grant							
State Airport Maintenance Program	101	46120		AIRPT		169,000.00	
Other Contracted Services	101	51800	399			250,000.00	
Other Contracted Services - Airpt	101	51800	399	AIRPT			419,000.00
Total County General Fund 101						**419,000.00**	**419,000.00**
Clean Up Federal Airport Grant - Sewanee							
Payments In Lieu of Taxes - Loc Utilities	116	40162				26.15	
Solid Waste Disposal Fee	116	43114				7,869.00	
Miscellaneous Refunds	116	44170				275.00	
Part Time Employee	116	55733	169				4,000.00
Medical & Dental Services	116	58400	340				670.15
Medical Claims	116	58400	507				3,500.00
Total Solid Waste Fund 116						**8,170.15**	**8,170.15**
Clean up Solid Waste Fund							

Department & Description	Account Number					Debit Revenue Source	Credit Expenditure
	Fund	Category	Obj	CC	Sub Obj		
Hotel Motel Tax	120	40220				65,000.00	
Other Contracted Services	120	54310	399				60,000.00
Other Equipment	120	54310	790				5,000.00
Total Rural Fire Fund						**65,000.00**	**65,000.00**
Clean up Rural Fire Fund							

Drug Control Fines	122	42340				4,000.00	
Sale of Equipment	122	44530				2,850.00	
Donations	122	48610				1,700.00	
Other Equipment	122	54150	790				8,550.00
Total Drug Control Fund 122						**8,550.00**	**8,550.00**
Clean up Drug Fund							
Principal on Bonds	151	82110	601				0.50
Principal on Notes	151	82110	602				64,291.00
Interest on Notes	151	82210	604				23,002.00
Unassigned Fund Balance (-)	151	39000				87,293.50	
Total Gen Debt Service Fund 151						**87,293.50**	**87,293.50**
Clean up General Debt Service Fund							

Approved this the 16th Day of March 2015.

Eddie Clark, Chairman of the Commission

Richard Stewart, County Mayor

ATTEST: Phillip Custer, County Clerk

Resolution Sponsored By: Eldridige & Clark

Motion to Adopt By: Eldridge Second By: Finney

Votes: Ayes 14 Nays 0

Declaration: Approved

8b-0315

A RESOLUTION AMENDING THE FRANKLIN CO BOARD OF EDUCATION GENERAL PURPOSE SCHOOL BUDGET OF FRANKLIN COUNTY, TENNESSEE FOR THE FISCAL YEAR ENDING JUNE 30, 2015

WHEREAS, certain amendments are needed to provide for compliance with audit requirements to not overspend allocated amounts in different funds and receive unanticipated revenues that require an increase in estimated revenue and/or proposed expenditures from unappropriated balances in the General Purpose School Budget Fund,

NOW, THEREFORE, BE IT RESOLVED, that the General Purpose School Budget Fund of Franklin County, Tennessee be amended as follows:

		Revenue	Expenditure
Health Ins	72110-207		$ 3,700.00
Health Ins	71100-207	$ 3,700.00	
Librarian	72210-129		$ 2,511.00
Teachers	71100-116	$ 2,511.00	
Contracts Private Agencies	71200-312	$ 7,000.00	
Inservice Staff Dev	72220-524		$ 7,000.00
Substitutes	71100-198 (210)	$ 1,000.00	
Social Security	71100-201 (210)	$ 62.00	
Medicare	71100-212 (210)	$ 15.00	
Dues & Memberships	72310-320 (210)	$ 212.00	
Maint & Repair Machines	72320-336 (210)		$ 1,289.00
Travel	72210-355 (210)	$ 800.00	
Instructional Supplies	71100-429 (210)		$ 800.00
		$ 15,300.00	**$ 15,300.00**

(Approved by BOE 2-09-15)

Attest: Phillip Custer

Phillip Custer, County Clerk

Eddie Clark

Eddie Clark, Honorable Chairman of the Commission

Richard Stewart, County Mayor

RESOLUTION SPONSORED BY: Eldridge & Finney

MOTION TO ADOPT: Fuller

SECOND BY: Amacher

VOTES: AYES 14 NAYS 0

DECLARATION: Approved

Resolution # 8C-0315

A RESOLUTION AUTHORIZING
A MULTIPLE YEAR LEASE PURCHASE AND MAINTENANCE AGREEMENT
FOR THE FRANKLIN COUNTY BOARD OF EDUCATION

WHERE AS, the Cowan Elementary School on behalf of Franklin County Board of Education has need to upgrade, operate and maintain their current copiers including hardware/software system within their respective locations and operations of the Board of Education, and

WHERE AS, a current copier is not sufficiently meeting the needs of the function of the departments in concern, and

WHERE AS, the projected cost of this copier hardware/software systems are such that the payments need to be spread over more than one budget year and the Franklin County Board of Education does not have authority to enter into purchase contracts for this period of time without the approval of the Franklin County Board of Commissioners.

NOW, THEREFORE, Be it Resolved by the Franklin County Board of Commissioners that the Franklin County Board of Education be authorized to enter into a multi year lease agreement with Konica Minolta Business Solutions USA and the lease is not to extend over a period of more than sixty (60) months.

Be It Further Resolved that this resolution be effective immediately upon passage for the public welfare demanding it on this the 16th day of March 2015.

Eddie Clark, Honorable Chairman to the Commission

Richard Stewart, Honorable County Mayor

Attest:

Phillip Custer, County Clerk

RESOLUTION SPONSORED BY Clark + Finney

MOTION TO ADOPT: Goodman **SECOND BY:** Stapleton

VOTES: AYES 14 **NAYS** 0 **PASS** — **ABSTAIN** —

DECLARATION: Approved

Resolution # 8d-0315

A RESOLUTION AUTHORIZING
A MULTIPLE YEAR LEASE PURCHASE AND MAINTENANCE AGREEMENT
FOR THE FRANKLIN COUNTY BOARD OF EDUCATION

WHERE AS, the North Middle School on behalf of Franklin County Board of Education has need to upgrade, operate and maintain their current copiers including hardware/software system within their respective locations and operations of the Board of Education, and

WHERE AS, two current copiers are not sufficiently meeting the needs of the function of the departments in concern, and

WHERE AS, the projected cost of these two copiers hardware/software systems are such that the payments need to be spread over more than one budget year and the Franklin County Board of Education does not have authority to enter into purchase contracts for this period of time without the approval of the Franklin County Board of Commissioners.

NOW, THEREFORE, Be it Resolved by the Franklin County Board of Commissioners that the Franklin County Board of Education be authorized to enter into a multi year lease agreement with Aces Copiers, and the lease is not to extend over a period of more than sixty (60) months.

Be It Further Resolved that this resolution be effective immediately upon passage for the public welfare demanding it on this the 16th day of March 2015.

Eddie Clark, Honorable Chairman to the Commission

Richard Stewart, Honorable County Mayor

Attest:

Phillip Custer, County Clerk

RESOLUTION SPONSORED BY Clark & Finney

MOTION TO ADOPT: Finney **SECOND BY:** Goodman

VOTES: AYES 14 **NAYS** 0 **PASS** — **ABSTAIN** —

DECLARATION: Approved

RESOLUTION 8e-0315

TO APPROVE CHANGES
THE FRANKLIN COUNTY ROAD LIST

WHEREAS, The Franklin County Highway Department has implemented a Road List for Franklin County, to better serve the people of Franklin County, and

WHEREAS, The Franklin County Highway Department requests corrections at times, and

WHEREAS, the attached list of road names and classifications and descriptions be added, changed or deleted, as recommended by the Road & Bridge Committee for approval by the Franklin County Legislative Body, and

NOW, THEREFORE, BE IT RESOLVED, by the Board of Franklin County Commissioners of Franklin County, Tennessee, assembled in regular session on this the 16th day of March, 2015 that:

Section 1. The attached county road names be added, deleted and classifications be corrected on the Franklin County Road List ten (10) Business days after adoption of this resolution.

Section 2. The approved changes be filed with the Franklin County Clerk & the Emergency 911 addressing commission.

ADOPTED this 16th day of March, 2015.

Honorable Richard Stewart
Franklin County Mayor

Eddie Clark
Chairman of Commission

Attest: _____ Date: 3-16-15
Phillip Custer, County Clerk

RESOLUTION SPONSORED BY: Stines and Goodman

MOTION TO ADOPT: Stines

Seconded By: Goodman

Vote: Ayes 14 Nays 0

Declaration: Approved

FRANKLIN COUNTY 2014 ROAD LIST SUMMARY OF CHANGES AS AMMENDED ON THE 2015 ROAD LIST

ROAD NAME	DISTRICT	LOG MILE	DATE APPROVED BY LEGISLATIVE	REASON FOR CHANGE
PLEASANT RIDGE COURT	3	0.08	14-Oct	NEW ADDITION

2015 FRANKLIN COUNTY ROADS LIST

NO	ROAD NAME	DIST	E 911 GRID	CO. GRID	CO/ ST	SURFACE	R.O.W.	LOG MILE	BED WD	SURF WD	CLASS	BEGINNING	ENDING
1	A STREET	4	23D4	18	CO	ASPHALT	50	0.035	20	18	2	MATHIS CIRCLE	NO OUTLET
2	A. L. NORTHCUTT LANE	2	42A	44	CO	DBST	50	0.507	24	20	1	LOCKMILLER ROAD	NO OUTLET
3	ABBOTT LANE	2	42A	44	CO	COLD MIX	50	0.171	22	20	1	LOCKMILLER ROAD	NO OUTLET
4	ABBOTT MARTIN LANE	1	45C	59	CO	ASPHALT	50	0.102	18	18	2	ROARKS COVE ROAD	NO OUTLET
5	ACORN DRIVE	2	22B	8	CO	ASPHALT	40	0.148	25	22	2	SHADY ACRES LANE	PINEVIEW CIRCLE
6	ACREE LANE	2	43B	45	CO	ASPHALT	40	0.12	8	8	4	LOCKMILLER ROAD	NO OUTLET
7	AEDC LAKEVIEW ROAD	4	23D	18	CO	ASPHALT	40	0.736	28	22	1	AEDC ROAD	MORRIS FERRY BRIDGE ROAD
8	AFTON LANE	1	45D	60	CO	GRAVEL	30	0.284	14	14	3	JUMP OFF ROAD	NO OUTLET
9	AIRPORT ROAD	1	45D	60	CO	DBST	40	0.657	22	20	1	SOLLACE FREEMAN HWY	MIDWAY ROAD
10	ALABAMA AVENUE	1	55B	69	CO	ASPHALT	50	0.473	24	24	1	SOLLACE FREEMAN HWY	NO OUTLET
11	ALEXANDER ROAD	2	32D	34	CO	COLD MIX	50	0.776	24	20	1	OLD TULLAHOMA ROAD	NO OUTLET
12	ALLEN GIPSON LANE	1	59	45C4	CO	ASPHALT	40	0.075	25	15	1	TEXAS AVENUE	LOUISIANA CIRCLE
13	ALLRED ROAD	4	33	26	CO	COLD MIX	50	0.543	22	18	1	PENILE HILL ROAD	NO OUTLET
14	ALSTON LANE	1	45C	59	CO	ASPHALT	50	0.19	18	18	2	ROARKS COVE ROAD	KIRBY-SMITH ROAD
15	AMACHER ROAD	3	71	103	CO	DBST	50	2.486	28	22	1	DAVID CROCKETT HWY	BAXTER HOLLOW ROAD
16	AMOS HANNAH LANE	3	61	92	CO	GRAVEL	30	0.199	8	8	4	LEXIE BEANS CREEK ROAD	NO OUTLET
17	ANDERSON CEMETERY ROAD	1	55A	70	CO	GRAVEL	25	0.178	14	14	3	OTTER FALLS ROAD	NO OUTLET
18	ANDERTON BRANCH ROAD	3	41	51	CO	DBST	40	0.425	12	12	3	GALLOWAY LANE	BOAT RAMP
19	ANSLEY LANE	3	63	87	CO	GRAVEL	30	0.248	16	12	3	HOLDERS COVE ROAD	NO OUTLET
20	APPLETREE WICK	1	55A	70	CO	ASPHALT	50	0.282	24	20	1	LAUREL BRAE DRIVE	CULDESAC
21	ARCHEY LANE	4	43	46	CO	GRAVEL	30	0.138	10	10	4	AEDC ROAD	NO OUTLET
22	ARKANSAS AVENUE	1	55B	69	CO	ASPHALT	50	0.097	12	12	3	TENNESSEE AVENUE	OKLAHOMA AVENUE
23	ARKANSAS ROAD	3	91	153	CO	GRAVEL	30	0.396	10	10	4	KOGER LANE	NO OUTLET
24	ARNOLD FARM ROAD	3	53D	76	CO	COLD MIX	50	1.425	24	20	1	WINCHESTER CITY LIMITS	GEORGIA CROSSING ROAD
25	ARNOLD LANE	3	71	112	CO	GRAVEL	30	0.509	12	12	4	PLEASANT RIDGE ROAD	NO OUTLET
26	ASH CAMP DRIVE	2	42	43	CO	ASPHALT	40	0.09	30	22	1	BELL MEMORIAL DRIVE	CULDESAC
27	ASIA ROAD	4	43	46	ST	ASPHALT	50	0.798	22	18	1	AEDC ROAD	PEABODY ROAD
28	AWALT DRIVE	3	52	63	CO	DBST	40	1.429	26	20	1	MANSFORD ROAD	NO OUTLET
30	AYERS LANE	3	61	93	CO	GRAVEL	30	0.42	10	10	4	BAXTER HOLLOW ROAD	NO OUTLET
31	AZALEA LANE	2	43C	55	CO	ASPHALT	50	0.088	22	20	1	ROYAL OAK DRIVE	CULDESAC
32	B. F. MORRIS CEMETERY ROAD	4	34D	38N	CO	GRAVEL	30	0.165	12	12	4	SPUR ROAD	NO OUTLET
33	B. J.'S LANDING	2	32D	34	CO	ASPHALT	50	0.788	24	20	1	HEATHER WAY	HOPE DRIVE
34	BAILEY ROAD	3	54B	77	CO	GRAVEL	30	0.303	12	12	3	GREENHAW ROAD	NO OUTLET
35	BAKER CEMETERY ROAD	2	42D	54	CO	GRAVEL	30	0.456	16	10	4	WILDER CHAPEL ROAD	NO OUTLET
36	BAKER DRIVE	4	32A	24	CO	GRAVEL	20	0.247	14	12	3	CINDY HOLLOW ROAD	NO OUTLET
37	BAKER'S LANE	1	55B	69	CO	GRAVEL	30	0.068	10	10	4	BALL PARK ROAD	PRINCE LANE
38	BALL PARK ROAD	1	55B	69	CO	ASPHALT	50	0.682	18	18	2	LAKE O'DONNELL ROAD	SHERWOOD ROAD
39	BARBERRY TRAIL	2	43C	55	CO	ASPHALT	50	0.14	22	20	1	WILLOW OAK DRIVE	ROYAL OAK DRIVE
40	BARRY HOLLOW ROAD	1	45D	60	CO	GRAVEL	30	0.143	8	8	4	MIDWAY ROAD	NO OUTLET
41	BASS ROAD	3	44	57	CO	GRAVEL	30	0.275	16	12	2	FLOYD LANE	NO OUTLET
42	BAXTER HOLLOW ROAD	3	61	83	CO	DBST	50	3.56	22	20	1	SIX MILE BOARD ROAD	WALANUT GROVE ROAD
44	BEANS CREEK ROAD	3	71	113	ST	ASPHALT	50	2.592	24	20	1	DAVID CROCKETT HWY	FRANCISCO ROAD
45	BEAR BRANCH ROAD	2	42A	44	CO	ASPHALT	50	0.177	28	20	1	EASTBROOK ROAD	NO OUTLET
46	BEECH HILL DRIVE	2/3	41	51	CO	DBST	40	0.544	26	20	1	EVANS ROAD	NO OUTLET

LAST UPDATED 1/15/15
BY FRANKLIN COUNTY HIGHWAY DEPARTMENT

47	BEECHNUT DRIVE	2	42	43	CO	ASPHALT	40	0.26	30	22	1	DAMRON ROAD	CULDESAC
48	BELL MEMORIAL DRIVE	2	42	43	CO	ASPHALT	60	0.407	30	22	1	DAMRON ROAD	NO OUTLET

NO	ROAD NAME	DIST	E 911 GRID	CO. GRID	CO/ ST	SURFACE	R.O.W.	LOG MILE	BED WD	SURF WD	CLASS	BEGINNING	ENDING
926	BELVIDERE ROAD	3	62	95	CO	ASPHALT	50	.0830	30	24	1	DAVID CROCKETT PARKWAY	DAVID CROCKETT PARKWAY
49	BENNETT CEMETERY ROAD	4	44	48	CO	GRAVEL	30	0.727	18	14	2	SPUR ROAD	NO OUTLET
50	BENNETT LANE	4	34	37	CO	GRAVEL	30	0.031	14	12	3	PENILE HILL ROAD	MORRIS FERRY BRIDGE ROAD
51	BENSON LANE	3	61	93	CO	DBST	50	1.681	26	20	1	AMACHER ROAD	NO OUTLET
53	BETHEL ROAD	3	63C	96M	CO	GRAVEL	30	0.21	12	10	3	OLD CLARK ROAD	OLD TULLAHOMA ROAD
54	BETTYE LANE	2	22B	8	CO	DBST	40	0.162	14	12	3	OLD TULLAHOMA ROAD	NO OUTLET
55	BIBLE CROSSING ROAD	2	43C	55	CO	ASPHALT	40	0.308	24	20	1	WINCHESTER CITY LIMITS	NO OUTLET
56	BIG HOLLOW ROAD	3	52	64	CO	GRAVEL	30	0.513	20	12	2	OLD MANSFORD ROAD	NO OUTLET
57	BIG SPRINGS ROAD	1	55	79	CO	GRAVEL	30	0.397	14	12	3	RATTLESNAKE SPRINGS ROAD	CULDESAC
58	BILL SELLS LANE	3	71	113	CO	GRAVEL	30	0.177	10	10	4	FALLS MILL ROAD	CULDESAC
59	BILLY GOAT HILL ROAD	4	33C	35	CO	DBST	50	0.55	24	20	1	DECHERD ESTILL ROAD	MOUNTAIN AVENUE EAST
60	BINGHAM COURT	1	52A1	64	CO	ASPHALT	50	0.073	24	24	1	DRIPPING SPRINGS ROAD	QUINTARD ROAD
61	BIRDWELL STREET	1	75C	120	CO	ASPHALT	40	0.132	12	10	3	THE ALLEY	NO OUTLET
62	BISHOP CAMPBELL ROAD	1	45D	60	CO	DBST	40	0.12	12	12	3	FIRE TOWER ROAD	NO OUTLET
917	BJCJ LANE	3	63A	87J	CO	GRAVEL	20	0.08	12	10	4	HOLDERS COVE ROAD	NO OUTLET
63	BLACK LANE	4	44	48	CO	GRAVEL	30	0.189	18	14	2	SPUR ROAD	GOURDNECK ROAD NW
64	BLACK POWDER ROAD	3	63	96	CO	DBST	50	0.272	22	18	1	HOLDERS COVE ROAD	NO OUTLET
64	BLACK POWDER ROAD	3	63	96	CO	GRAVEL	50	0.327	18	18	1	HOLDERS COVE ROAD	NO OUTLET
65	BLACKBURN LANE	2	21	14	CO	ASPHALT	40	1.33	24	20	1	OLD TULLAHOMA ROAD	OLD ESTILL SPRINGS ROAD
66	BLACKSMITH ROAD	3	72	104	CO	GRAVEL	30	0.166	14	14	3	MAXWELL ROAD	NO OUTLET
67	BLAIR POND ROAD	2	43C	55	CO	ASPHALT	50	1.229	26	22	1	WINCHESTER CITY LIMITS	FAIRVIEW ROAD
68	BLAND ROAD	4	23	11	CO	DBST/GRAV	50	0.733	24	20	1	AEDC ROAD	NO OUTLET
69	BLIGH LANE	1	52A	64	CO	COLD MIX	50	0.359	20	18	1	BLIGH HALL ROAD	FAIRVIEW ROAD
70	BLIGH-HALL ROAD	1	52A	64	CO	ASPHALT	40	0.4	22	18	1	LYNCHBURG ROAD	TULLAHOMA CITY LIMITS
71	BLOCK ROW	1	75C	120	CO	ASPHALT	40	0.047	14	12	3	MOUNTAIN AVENUE EAST	GREENHAW ROAD
72	BLUE CREEK ROAD	2	22	15	CO	ASPHALT	50	3.399	26	20	1	OLD TULLAHOMA ROAD	TULLAHOMA CITY LIMITS
73	BLUE SPRINGS ROAD	3	43D	56	ST	DBST	50	2.983	24	20	1	DECHERD CITY LIMITS	GREENHAW ROAD
74	BLUFF DRIVE NORTH	3	42	53	CO	ASPHALT	40	0.11	26	20	1	HOPKINS LANE	NO OUTLET
75	BLUFF DRIVE SOUTH	3	42	53	CO	ASPHALT	40	1.036	26	20	1	HOPKINS LANE	NO OUTLET
76	BLUFF SITE LANE	1	73	106	CO	DBST	50	0.225	20	18	1	ROWE GAP ROAD	NO OUTLET
77	BOB STEWMAN ROAD	1	55B	69	CO	ASPHALT	50	0.728	18	18	2	LAKE O'DONNELL ROAD	NO OUTLET
78	BOBTOWN CIRCLE	1	55B	69	CO	COLD MIX	50	0.208	18	16	2	BOB STEWAMAN ROAD	BOB STEWMAN ROAD
79	BOGART LANE	2	42D	54	CO	DBST	50	0.15	22	18	1	OLD TULLAHOMA ROAD	NO OUTLET
80	BOHANA LANE	1	83C	137H	CO	GRAVEL	30	0.2	12	10	3	KEITH SPRINGS MOUNTAIN ROAD	NO OUTLET
83	BOOT HILL DRIVE	1	52	74	CO	DBST	50	0.222	20	18	1	GARRETT LANE	NO OUTLET
84	BOSWELL LANE	2	31	32	CO	DBST	40	0.583	22	18	1	AWALT ROAD	NO OUTLET
85	BOSWELL ROAD	3	41	42	CO	ASPHALT	30	1.693	14	10	3	MANSFORD ROAD	NO OUTLET
86	BOULEVARD MONTPARNASSE	1	55	80	CO	GRAVEL	30	0.222	14	14	3	EVA ROAD	NO OUTLET
929	BOX HOUSE ROAD	1	73D	N10	CO	ASPHALT	50	1.779	22	26	1	ROWE GAP ROAD	NO OUTLET
87	BRADFORD LANE	3	63	87	CO	GRAVEL	30	0.618	12	12	3	HOLDERS COVE ROAD	HAAS ROAD
88	BRADLEY LANE	4	45	49	CO	GRAVEL	30	0.135	14	12	3	CINDER PATH ROAD	NO OUTLET
89	BRAMBLEWOOD LANE	1	65	91	CO	GRAVEL	30	0.28	8	8	4	GUDGER ROAD	NO OUTLET
90	BRANNAN HILL ROAD	3	62	94	CO	DBST	40	0.962	24	18	1	DAVID CROCKETT HWY	NO OUTLET
91	BREAKFIELD ROAD	1	44	58	CO	ASPHALT	40	0.974	24	22	2	TEXAS AVENUE	NO OUTLET

91	BREAKFIELD ROAD	1	44	58	CO	ASPHALT	40	0.812	14	14	2	TEXAS AVENUE	NO OUTLET
92	BRIARWOOD COURT	2	32D	34	CO	ASPHALT	50	0.189	22	18	1	HILLWOOD DRIVE	HEATHER WAY

NO	ROAD NAME	DIST	E 911 GRID	CO. GRID	CO/ ST	SURFACE	R.O.W.	LOG MILE	BED WD	SURF WD	CLASS	BEGINNING	ENDING
94	BRITTANY LANE	2	32	23	CO	GRAVEL	30	0.123	18	12	2	RIDDLE LANE	NO OUTLET
95	BRODIOI LANE	3	81D	133	CO	GRAVEL	30	0.527	16	14	2	PAINT ROCK ROAD	NO OUTLET
96	BROOKS LANE	1	45C	59	CO	ASPHALT	50	0.136	12	12	3	ROARKS COVE ROAD	NO OUTLET
97	BROOKSIDE LANE	3	73	96	CO	GRAVEL	30	0.181	10	10	4	RUCH LANE	NO OUTLET
98	BROW DRIVE	1	73A	107O	CO	ASPHALT	50	0.138	30	22	1	POINT DRIVE	CULDESAC
99	BROWN LANE	2	32D	34	CO	ASPHALT	50	0.5	28	20	1	EASTBROOK ROAD	NO OUTLET
100	BROWN ROAD EAST	2	42D	54	CO	ASPHALT	50	0.058	22	20	1	GRIDER ROAD	CULDESAC
101	BROWN ROAD WEST	2	42D	54	CO	ASPHALT	50	0.2	22	20	1	GRIDER ROAD	CULDESAC
102	BRYANT LANE	4	45	49	CO	GRAVEL	30	0.091	14	12	4	ROARKS COVE ROAD	NO OUTLET
103	BUCK CREEK ROAD	1	95	150	CO	ASPHALT	50	0.422	26	20	1	CROWNOVER ROAD	NO OUTLET
104	BUCK LANE	2	32	23	CO	DBST	50	1.053	28	22	1	PLEASANT GROVE ROAD	HURRICANE ROAD
105	BUCKEYE LANE	4	23	17	CO	GRAVEL	30	0.339	12	10	3	SPRING CREEK ROAD	NO OUTLET
106	BUCKNER LANE	4	33	36	CO	DBST	50	1.096	22	18	1	AEDC ROAD	SWANN LANE
107	BUNCOMBE ROAD	3	62	95	ST	DBST	50	7.804	24	20	1	DAVID CROCKETT HWY	BEANS CREEK ROAD
108	BURDETTE ROAD	3	81	132	CO	GRAVEL	30	0.336	16	14	3	STEWART ROAD	NO OUTLET
109	BURKS LANE	3	71	112	CO	GRAVEL	30	0.096	10	10	4	PLEASENT RIDGE ROAD	NO OUTLET
110	BURNETTE LANE	4	45	49	CO	GRAVEL	30	0.093	10	10	4	MORRIS FERRY BRIDGE ROAD	NO OUTLET
111	BURNETTE LOOP	3	62	94	CO	DBST	50	0.388	24	18	1	SYLER ROAD	NO OUTLET
112	BURNING BUSH LANE	3	62	94	CO	GRAVEL	30	0.225	14	10	3	POST OAK ROAD	NO OUTLET
113	CALDWELL DRIVE	2	32	33	CO	ASPHALT	50	0.835	30	22	1	HASTY LANE	CALDWELL DRIVE
114	CALDWELL ROAD	1	55A	70	CO	ASPHALT	50	0.981	24	20	1	OTTER FALLS ROAD	CULDESAC
115	CAMPBELL COURT	1	55B	69	CO	GRAVEL	30	0.035	12	10	4	BALL PARK ROAD	NO OUTLET
116	CAMPBELL LANE	3	81	122	CO	DBST	50	0.954	24	20	1	DAVID CROCKETT HWY	LIMESTONE ROAD
117	CAMPBELL ROAD	1	72	115	CO	GRAVEL	30	0.692	14	12	4	IRON GAP ROAD	NO OUTLET
118	CANEY HOLLOW ROAD	3	61	93	CO	DBST	50	0.77	28	22	1	OLD SALEM-LEXIE ROAD	SUGARTREE SPRINGS ROAD
119	CANNON COURT	2	42D	54	CO	ASPHALT	50	0.034	24	18	1	PHILLIPS DRIVE	NO OUTLET
120	CANTERBURY WAY	1	45C3	59J	CO	ASPHALT	50	0.054	28	28	1	WIGGINS CREEK DRIVE	NO OUTLET
121	CAN-TEX DRIVE	1	55A	70	CO	GRAVEL	30	1.253	12	12	4	JUMP OFF ROAD	NO OUTLET
122	CAPITOL HILL ROAD	4	33	26	CO	ASPHALT	50	0.735	24	20	1	AEDC ROAD	KNIGHTS CHURCH ROAD
123	CAROL CIRCLE	1	52	73	CO	ASPHALT	40	0.376	24	20	1	DRY CREEK LANE	DRY CREEK LANE
124	CAROLINA CIRLCE	1	55B	69	CO	GRAVEL	30	0.087	10	10	4	NORTH CAROLINA AVENUE	NO OUTLET
125	CARPENTER CIRCLE	1	55	79	CO	DBST	50	0.325	18	18	2	PROCTORS HALL ROAD	CULDESAC
126	CARPENTER CLOSE	1	55	79	CO	DBST	50	0.057	18	18	2	CARPENTER CIRCLE	NO OUTLET
127	CARRIAGE LANE	1	65	90	CO	ASPHALT	40	0.072	28	20	1	SHERWOOD ROAD	CULDESAC
128	CARRUTHERS ROAD	1	55	79	CO	ASPHALT	50	0.416	16	16	2	TENNESSEE AVENUE	MASON LANE
129	CARSON DRIVE	1	52A	64	CO	GRAVEL	30	0.036	12	12	4	LYNCHBURG ROAD	NO OUTLET
129	CARSON DRIVE	1	52A	64	CO	ASPHALT	30	0.047	10	10	4	LYNCHBURG ROAD	NO OUTLET
130	CARSON LANE	1	52	74	CO	DBST	50	0.986	24	20	1	LYNCHBURG ROAD	GARRETT LANE
131	CARTER FARRIS LANE	3	63	87	CO	DBST	40	1.189	26	20	1	WILLIAMS COVE ROAD	HOLDERS COVE ROAD
132	CARTER ROAD	3	44	57	CO	ASPHALT	50	1.777	24	20	1	GEORGIA CROSSING ROAD	BLUE SPRINGS ROAD
133	CARY DRIVE	3	71	103	CO	GRAVEL	30	0.308	10	10	4	WALNUT GROVE ROAD	NO OUTLET
134	CASHION ROAD	3	61	82	CO	DBST	60	1.069	24	20	2	FARRIS CREEK BRIDGE ROAD	NO OUTLET
135	CASTLEBERRY DRIVE	1	55B	69	CO	GRAVEL	30	0.103	10	10	4	BALL PARK ROAD	NO OUTLET
136	CATFISH LANE	1	31	22	CO	COLD MIX	30	0.224	22	18	1	GOURDNECK HOLLOW ROAD	NO OUTLET

137	CATHEY'S LANE	3	71	113	CO	GRAVEL	30	0.115	10	10	4	DAVID CROCKETT HWY	NO OUTLET
138	CEDAR LANE	3	51A	62	CO	DBST	40	0.099	26	20	1	CLINE RIDGE ROAD	CULDESAC

NO	ROAD NAME	DIST	E 911 GRID	CO. GRID	CO/ ST	SURFACE	R.O.W.	LOG MILE	BED WD	SURF WD	CLASS	BEGINNING	ENDING
139	CEDAR MOUNTAIN ROAD	4	44	48	CO	GRAVEL	30	0.322	20	16	1	SPUR ROAD	NO OUTLET
140	CEDAR RIDGE TRAIL	3	81D	133P	CO	DBST	50	0.194	14	10	3	JACKSON COUNTY LINE	NO OUTLET
141	CENTENNIAL ROAD	3	63	87	ST	ASPHALT	40	1.099	24	20	1	HOLDERS COVE ROAD	WILLIAMS COVE ROAD
928	CHANDLER DRIVE	3	41	42	CO	ASPHALT	50	3.67	34	22	1	BOSWELL ROAD	NO OUTLET
142	CHAPEL ROAD	2	21	14	CO	COLD MIX	40	0.443	26	20	2	GOURDNECK ROAD NW	MOORE COUNTY LINE
143	CHASE BEND ROAD	4	32A	24	CO	ASPHALT	50	0.196	26	20	1	TULLAHOMA HWY	CULDESAC
143	CHASE BEND ROAD	4	32A	24	CO	DBST	50	0.308	26	20	1	TULLAHOMA HWY	CULDESAC
144	CHEROKEE LANE	2	43C	55	CO	DBST	50	0.312	20	18	1	OLD ESTILL SPRINGS ROAD	NO OUTLET
145	CHERRY CEMETERY ROAD	4	45	49	CO	GRAVEL	30	0.51	18	14	2	ROARKS COVE ROAD	NO OUTLET
146	CHESTNUT COURT	2	42D	54	CO	ASPHALT	50	0.118	22	20	1	CHOCTAW ROAD	CULDESAC
147	CHESTNUT RIDGE ROAD	3	31	32	ST	ASPHALT	40	1.65	26	20	1	MANSFORD ROAD	MOORE COUNTY LINE
148	CHESTNUT STREET	2	42	43	CO	ASPHALT	40	0.092	30	22	1	DAMRON ROAD	CULDESAC
149	CHEVY LANE	1	55A	70	CO	ASPHALT	50	0.224	16	14	1	CALDWELL ROAD	NO OUTLET
150	CHILDRESS LANE	4	33C	35	CO	GRAVEL	30	0.183	12	10	4	DECHERD ESTILL ROAD	NO OUTLET
151	CHOCTAW ROAD	2	42D	54	CO	ASPHALT	50	0.43	24	20	1	OLD TULLAHOMA ROAD	CULDESAC
152	CHURCH LANE	3	63	96	CO	DBST	40	0.38	26	22	1	ROWE GAP ROAD	CLARK ROAD
153	CHURCH ROAD	4	45	59	CO	DBST	50	0.505	22	18	1	ROARKS COVE ROAD	GARNER ROAD
154	CHURCH STREET	1	75C	120	CO	ASPHALT	40	0.526	16	14	2	MOUNTAIN AVENUE EAST	SHERWOOD ROAD
155	CINDER PATH ROAD	4	33B	25	CO	DBST	50	1.857	24	20	1	ESTILL SPRINGS CITY LIMITS	SPRING CREEK ROAD
156	CINDY HOLLOW ROAD	4	32A1	16M	CO	ASPHALT	50	1.296	26	20	1	AKE STREET	STEWART LANE
157	CLAIBORNE VIEW ROAD	1	45	50	CO	GRAVEL	30	0.288	12	12	4	DEEPWOODS ROAD	NO OUTLET
158	CLARA'S POINT ROAD	1	55B	69	CO	ASPHALT	50	0.3	20	18	1	MORGAN'S STEEP ROAD	NO OUTLET
159	CLARK ROAD	3	63	96	CO	GRAVEL	50	0.908	18	16	2	HOOPER ROAD	ROWE GAP ROAD
160	CLEARVIEW CIRCLE	3	42C	53	CO	ASPHALT	40	0.139	26	20	1	HOPKINS LANE	CULDESAC
161	CLINE RIDGE ROAD	3	51A	62	CO	ASPHALT	50	1.742	24	18	1	LYNCHBURG ROAD	NO OUTLET
162	COBB ROAD	2	33C	35	CO	GRAVEL	50	1.15	14	12	3	ESTILL SPRINGS CITY LIMITS	NO OUTLET
163	COBBS LANE	1	55	79	CO	GRAVEL	30	0.101	8	8	4	TENNESSEE AVENUE	NO OUTLET
164	COLE LANE	3	52	73	CO	DBST	50	0.936	26	16	1	OLD HOLLOW ROAD	SIX MILE BOARD ROAD
164	COLE LANE	3	52	73	CO	GRAVEL	50	0.675	20	16	1	OLD HOLLOW ROAD	SIX MILE BOARD ROAD
165	COLEMAN LANE	4	34	28	CO	GRAVEL	30	0.213	14	12	3	OLD ALTO HWY	NO OUTLET
166	COLES ROAD	3	71	103	CO	GRAVEL	30	0.75	16	14	3	OLD SALEM LEXIE ROAD	NO OUTLET
167	COLLINS LANE	3	81A	123	CO	COLD MIX	50	1.405	24	20	2	HUNTLAND CITY LIMITS	BEANS CREEK ROAD
168	COLLINS ROAD	3	72	114	CO	GRAVEL	30	0.777	18	12	2	WALNUT HILL ROAD	NO OUTLET
169	COMMUNITY LANE	1	73	106	CO	DBST	50	0.105	22	20	1	IRON GAP ROAD	NO OUTLET
170	COOK ROAD	4	22	16	CO	ASPHALT	50	2.163	24	20	1	TULLAHOMA HWY	ROCK CREEK ROAD
171	COOPER LANE	2	42D	54	CO	DBST	50	0.331	22	18	1	OLD TULLAHOMA ROAD	CULDESAC
172	COPPERHEAD ROW	1	83	126	CO	GRAVEL	30	0.22	14	12	3	KEITH SPRINGS MOUNTAIN ROAD	NO OUTLET
173	COUNTRY DRIVE	3	64B2	88	CO	GRAVEL	30	0.495	12	12	4	COWAN CITY LIMITS	VAUGHN LANE
174	COUNTY LINE ROAD NORTH	2	21A	7	CO	DBST	40	0.764	16	14	2	GOURDNECK ROAD NW	FINNEY ROAD NORTH
175	COUNTY LINE ROAD SOUTH	3	81C	132	CO	DBST	40	1.755	26	22	1	DAVID CROCKETT HWY	JOHN HUNTER HWY
176	COUTTA ROAD	1	52A	64	CO	ASPHALT	50	0.273	22	20	1	LYNCHBURG ROAD	NO OUTLET
177	COVE CHURCH ROAD	4	45	49	CO	DBST	50	0.113	20	16	1	GARNER ROAD	ROARKS COVE ROAD
178	COVE LAKE CIRCLE	3	51A	62	CO	ASPHALT	40	0.072	26	20	1	CLINE RIDGE ROAD	CULDESAC
179	CRAVENS ROAD	1	45D	60	CO	ASPHALT	40	0.101	14	14	3	QUINTARD ROAD	SISTER CHRISTABEL ROAD

180	CRAWFORD LANE	3	62	95	CO	DBST	50	1.841	24	20	1	DAVID CROCKETT HWY	BUNCOMBE ROAD
181	CRESTFIELD CIRCLE	3	42	53	CO	ASPHALT	40	0.101	26	20	1	BLUFF DRIVE NORTH	CULDESAC
NO	ROAD NAME	DIST	E 911 GRID	CO. GRID	CO/ ST	SURFACE	R.O.W.	LOG MILE	BED WD	SURF WD	CLASS	BEGINNING	ENDING
182	CROSBY LANE	1	45C	59	CO	DBST	40	0.304	18	18	2	BREAKFIELD ROAD	NO OUTLET
183	CROSS CREEK ROAD	1	85	131	CO	GRAVEL	30	0.675	12	10	4	SHERWOOD ROAD	NO OUTLET
184	CROSSLAND LANE	3	63	97	CO	GRAVEL	50	0.378	12	12	4	HOLDERS COVE ROAD	NO OUTLET
185	CROSSLIN AVENUE	4	22	16	CO	GRAVEL	30	0.191	14	12	3	COOK ROAD	NO OUTLET
186	CROSSVIEW ROAD	3	54C	77	CO	COLD MIX	50	0.357	20	18	1	GREENHAW ROAD	NO OUTLET
187	CROUCH LANE	3	62	85	CO	GRAVEL	30	0.078	14	10	3	DAVID CROCKETT HWY	NO OUTLET
188	CROWNOVER CEMETERY RD	1	95B	150	CO	COLD MIX	30	0.116	12	10	3	CROWNOVER ROAD	CROWNOVER ROAD
189	CROWNOVER ROAD	1	95	160	CO	ASPHALT	50	2.275	24	20	1	SHERWOOD ROAD	SHERWOOD ROAD
190	CUMBERLAND CIRCLE	1	55B	69	CO	ASPHALT	40	0.107	18	16	2	BOB STEWMAN ROAD	BOB STEWMAN ROAD
191	CUNNINGHAM LANE	1	75C	120	CO	ASPHALT	40	0.038	20	18	1	SHERWOOD ROAD	CHURCH STREET
192	CUNNINGHAM ROAD	3	62	95	CO	GRAVEL	30	0.57	12	10	4	DAVID CROCKETT HWY	NO OUTLET
193	CURLIQUE ROAD	1	45C	59	CO	ASPHALT	40	0.447	18	18	2	TEXAS AVENUE	FLORIDA AVENUE
194	DABBS FORD ROAD	4	24	19	CO	COLD MIX	50	1.951	22	18	1	GUM CREEK ROAD	FINNEY ROAD
195	DABBS ROAD	4	34	28	CO	ASPHALT	50	1.041	24	18	1	OAK GROVE ROAD	YELLOW BRANCH ROAD
196	DALE HAVEN LANE	4	22B	8	CO	ASPHALT	50	0.316	30	22	1	ROCK CREEK ROAD	CULDESAC
197	DAMRON LANE	3	41	51	CO	GRAVEL	30	0.138	10	10	4	GALLOWAY LANE	NO OUTLET
198	DAMRON ROAD	2	42	43	CO	DBST	60	1.00	25	22	1	HIGHLAND RIDGE ROAD	CULDESAC
198	DAMRON ROAD	2	42	43	CO	ASPHALT	60	0.8	25	22	1	HIGHLAND RIDGE ROAD	CULDESAC
199	DARLA DRIVE	2	22B	8I	CO	ASPHALT	50	0.104	22	22	1	GOURDNECK ROAD	LISA DRIVE
200	DAVIS HICKS GREEN CEMETERY	3	64A	78	CO	GRAVEL	30	0.084	8	8	4	SLAGTOWN ROAD	NO OUTLET
201	DAVIS LANE	3	54	68	CO	GRAVEL	50	0.666	16	14	3	GEORGIA CROSSING ROAD	NO OUTLET
202	DAVIS ROAD	3	44	57	CO	GRAVEL	30	0.283	10	10	4	FLOYD LANE	DAVIS ROAD
203	DAVIS SPRING ROAD	2	31	22	CO	DBST	50	1.02	20	16	1	GOURDNECK ROAD NW	NO OUTLET
204	DEANS SHOP ROAD	4	24	12	CO	ASPHALT	50	0.743	24	20	1	AEDC ROAD	COFFEE COUNTY LINE
205	DECHERD-ESTILL ROAD	4	33C	25	CO	DBST	50	4.25	22	18	1	DECHERD CITY LIMITS	PAYNES CHURCH ROAD
206	DEEPWOODS ROAD	1	45	50	CO	DBST	50	2.6	30	22	1	FIRETOWER ROAD	NO OUTLET
207	DEER CIRCLE	2	32D	34	CO	ASPHALT	50	0.365	24	20	1	HOPE DRIVE	HOPE DRIVE
208	DELIGHT LANE	2	22	16	CO	DBST	40	0.278	24	18	1	BLUE CREEK ROAD	CULDESAC
209	DIAMOND DRIVE	3	53D	76	CO	GRAVEL	30	0.168	22	20	2	WILLIAMS COVE ROAD	WINCHESTER CITY LIMITS
210	DIXIES COURT	1	52A1	64	CO	ASPHALT	50	0.05	24	24	1	DRIPPING SPRINGS ROAD	CULDESAC
211	DOGWOOD PLACE	1	45C	59	CO	GRAVEL	30	0.071	10	10	4	CURLICUE ROAD	FLORIDA AVENUE
212	DONALDSON GROVE ROAD	3	81	122	CO	DBST	50	0.239	18	22	2	COUNTY LINE ROAD SOUTH	LIMESTONE ROAD
212	DONALDSON GROVE ROAD	3	81	122	CO	GRAVEL	50	0.878	14	12	2	COUNTY LINE ROAD SOUTH	LIMESTONE ROAD
213	DOTSON CEMETERY ROAD	4	35	39	CO	GRAVEL	30	0.644	16	14	3	EAST ROARKS COVE ROAD	NO OUTLET
927	DOVE COURT	3	81	122	CO	ASPHALT	50	0.061	26	22	1	MCCLURE CEMETERY ROAD	NO OUTLET
214	DRIPPING SPRINGS ROAD	1	52A	64	CO	ASPHALT	50	1.522	26	20	1	LYNCHBURG ROAD	CULDESAC
216	DRY CREEK LANE	1	52	74	CO	ASPHALT	40	0.463	26	20	1	DRIPPING SPRINGS ROAD	CULDESAC
217	DRY CREEK ROAD	1	52	74	CO	GRAVEL	50	0.736	14	12	3	LYNCHBURG ROAD	CULDESAC
218	DUBOSE LANE	1	55B	69	CO	ASPHALT	40	0.118	16	16	2	MITCHELL AVENUE	NO OUTLET
219	DUCK DRIVE	4	23D	18	CO	ASPHALT	50	0.317	14	12	3	MORRIS FERRY BRIDGE ROAD	MATHIS CIRCLE
220	DUCKWORTH ROAD	4	33C	35	CO	ASPHALT	50	1.101	22	18	1	DECHERD ESTILL ROAD	BETH PAGE ROAD
221	DUNCANTOWN ROAD	4	24	12	CO	DBST	50	1.855	24	20	1	AEDC ROAD	DEAN'S SHOP ROAD

223	DURM HOLLOW ROAD	3	41	51	CO	GRAVEL	30	1.21	14	10	4	EVANS ROAD	NO OUTLET
224	EAGLE SCOUT CEMETERY RD	2	31A	22	CO	GRAVEL	30	0.398	14	10	4	TURKEY CREEK BOAT DOCK RD	NO OUTLET
225	EAST ROAD	2	42D	54	CO	ASPHALT	50	0.075	22	18	1	PHILLIPS DRIVE	NO OUTLET
226	EAST ROARKS COVE ROAD	4	45	39	CO	COLD MIX	50	3.67	24	18	1	VETERANS MEMORIAL HWY EAST	ROARKS COVE ROAD

NO	ROAD NAME	DIST	E 911 GRID	CO. GRID	CO/ ST	SURFACE	R.O.W.	LOG MILE	BED WD	SURF WD	CLASS	BEGINNING	ENDING
227	EAST ROCKCREST CIRCLE	3	42C	53	CO	ASPHALT	50	0.064	26	22	1	ROCKY HOLLOW ROAD	CULDESAC
228	EASTBROOK HOLLOW ROAD	2	42A	44	CO	DBST	50	0.166	20	16	1	EASTBROOK ROAD	NO OUTLET
229	EASTBROOK ROAD	2	42A	44	ST	ASPHALT	50	2.715	24	20	1	ESTILL SPRINGS CITY LIMITS	OLD TULLAHOMA ROAD
230	EASTERN STAR CEMETERY RD	1	55B1	69D	CO	COLD MIX	30	0.409	12	10	3	KENNERLY ROAD	KENNERLY ROAD
231	EBWINE ROAD	4	32A	24	CO	GRAVEL	30	0.26	14	12	4	CINDY HOLLOW ROAD	NO OUTLET
232	ECHO LANE	1	45D	60	CO	ASPHALT	40	0.665	24	20	1	OTTER FALLS ROAD	OTTER FALLS ROAD
233	EDGEWOOD LANE	3	53C	75	CO	GRAVEL	50	0.31	14	12	4	LIBERTY ROAD	NO OUTLET
234	ELDER ROAD	4	23D	18	CO	GRAVEL	30	0.469	16	14	3	MORRIS FERRY BRIDGE ROAD	FRANKLIN COUNTY PARK ROAD
235	ELIZA MORRIS LANE	1	84	139	CO	GRAVEL	30	0.162	14	12	4	SINKING COVE ROAD	NO OUTLET
236	ELKLORE AVENUE	2	42D	54	CO	ASPHALT	50	0.394	26	22	1	HARRIS CHAPEL ROAD	CULDESAC
237	ELLIS STEWART LANE	3	62	94	CO	GRAVEL	30	0.3	12	12	4	POST OAK ROAD	NO OUTLET
238	ELORA ROAD	3	91	142	CO	ASPHALT	40	3.727	24	20	1	HUNTLAND CITY LIMITS	LINCOLN COUNTY LINE
239	ELY'S LANE	1	55	79	CO	ASPHALT	50	0.127	18	16	1	TENNESSEE AVENUE	NO OUTLET
240	ERVIN ROAD	3	51	71	CO	GRAVEL	30	0.248	14	12	3	FARRIS CREEK BRIDGE ROAD	NO OUTLET
241	EVA ROAD	1	55	80	CO	GRAVEL	30	1.036	14	14	3	JUMP OFF ROAD	CULDESAC
242	EVANS DRIVE	2	32	33	CO	DBST	40	0.105	16	16	2	AWALT ROAD	NO OUTLET
243	EVANS PLACE	3	41A	42H	CO	ASPHALT	50	0.409	30	22	1	GOLF SHORES DRIVE	CULDESAC
244	EVANS ROAD	3	41	51	CO	DBST	40	0.388	26	20	1	GALLOWAY LANE	NO OUTLET
244	EVANS ROAD	3	41	51	CO	GRAVEL	40	0.665	16	12	1	GALLOWAY LANE	NO OUTLET
245	FACTORY STREET NORTH	1	85	130	CO	GRAVEL	30	0.227	12	10	4	MOUNTAIN AVENUE WEST	NO OUTLET
246	FACTORY STREET SOUTH	1	85	130	CO	GRAVEL	30	0.049	12	10	4	MOUNTAIN AVENUE WEST	NO OUTLET
247	FACULTY CIRCLE	1	45C	59	CO	ASPHALT	40	0.207	18	18	2	TORIAN ROAD	NEW COLLEGE DRIVE
248	FAIRBANKS CIRCLE	1	45C4	59M	CO	GRAVEL	40	0.053	18	18	2	MISSISSIPPI AVENUE	MISSISSIPPI AVENUE
249	FAIRVIEW CIRCLE	1	52A3	64K	CO	ASPHALT	50	0.634	30	22	1	FAIRVIEW ROAD	FAIRVIEW ROAD
250	FAIRVIEW ROAD	1	52A	64	CO	ASPHALT	50	1.15	26	20	2	LYNCHBURG ROAD	BOAT RAMP
251	FALCON DRIVE	3	43	46	CO	DBST	50	0.325	20	18	1	CULDESAC	WARREN CHAPEL ROAD
252	FALLS MILL ROAD	3	71	103	CO	GRAVEL	30	1.087	12	10	4	OLD SALEM LEXIE ROAD	NO OUTLET
253	FARM LANE	4	33	26	CO	GRAVEL	50	0.76	18	14	2	AEDC ROAD	AEDC-LAKEVIEW ROAD
254	FARRIS CHAPEL ROAD	3	62	95	CO	DBST	50	2.198	24	20	1	DAVID CROCKETT HWY	ROWE GAP ROAD
255	FARRIS CREEK BRIDGE ROAD	3	51	82	ST	ASPHALT	50	2.785	24	20	1	SIX MILE BOARD ROAD	MOORE COUNTY LINE
256	FARRIS LANE	3	62	95	CO	DBST	50	0.934	24	20	1	ROGGLI ROAD	FARRIS CHAPEL ROAD
257	FARRIS ROAD	3	63	96	CO	GRAVEL	30	1.075	18	16	2	ROWE GAP ROAD	FARRIS LANE
258	FAWN DRIVE	1	73A	107O	CO	ASPHALT	50	0.19	30	22	1	POINT DRIVE	CULDESAC
259	FERGUS LANE	2	21	14	CO	GRAVEL	30	0.203	18	14	2	GOURDNECK ROAD NW	MOORE COUNTY LINE
260	FINNEY LANE	1	55B	69	CO	ASPHALT	40	0.16	20	20	1	GEORGIA AVENUE	SOLLACE FREEMAN HWY
261	FINNEY ROAD	1	24	19	CO	COLD MIX	40	0.874	20	16	1	MONROE FLOYD ROAD	NO OUTLET
261	FINNEY ROAD	4	24	19	CO	COLD MIX	50	1.319	24	20	1	MONROE FLOYD ROAD	NO OUTLET
263	FIRE HALL LANE	1	95	161	CO	ASPHALT	50	0.237	26	20	1	SHERWOOD ROAD	NO OUTLET
264	FIRE TOWER ROAD	1	45D	60	CO	ASPHALT	40	0.475	24	14	2	SEWANEE HWY	NO OUTLET
264	FIRE TOWER ROAD	1	45D	60	CO	GRAVEL	40	0.566	20	12	2	SEWANEE HWY	NO OUTLET
265	FLETCHER ROAD	2	32A	24	CO	DBST	60	1.912	24	20	1	OLD TULLAHOMA ROAD	ROCK CREEK ROAD
266	FLORIDA AVENUE	1	45C	59	CO	ASPHALT	40	0.528	20	20	1	TEXAS AVENUE	SOUTH CAROLINA AVENUE
267	FLOYD LANE	3	44	57	CO	DBST	50	1.379	24	20	1	BLUE SPRINGS ROAD	GREENHAW ROAD
268	FOREST LAKE ROAD	4	23	17	CO	ASPHALT	50	1.49	24	20	1	CINDER PATH ROAD	UT FARM ROAD

269	FOSTER LANE	3	72	114	CO	ASPHALT	40	1.301	24	20	1	MAXWELL ROAD	BUNCOMBE ROAD
270	FOX HOLLOW ROAD	2	32D	34	CO	DBST	50	0.191	22	18	1	EASTBROOK ROAD	LAKEVIEW STREET

NO	ROAD NAME	DIST	E 911 GRID	CO. GRID	CO/ ST	SURFACE	R.O.W.	LOG MILE	BED WD	SURF WD	CLASS	BEGINNING	ENDING
271	FRANCIS ROAD	4	43B	45	CO	GRAVEL	30	0.296	12	12	4	SHELLY ROAD	NO OUTLET
272	FRANKLIN COUNTY PARK ROAD	4	23D	18	CO	ASPHALT	50	0.426	24	20	1	MORRIS FERRY BRIDGE ROAD	NO OUTLET
273	FRED HUBER LANE	2	42D	54	CO	DBST	20	0.127	14	10	3	WILKERSON LANE	NO OUTLET
274	FRED SHADOW LANE	3	63	86	CO	GRAVEL	30	0.362	10	10	4	DAVID CROCKETT HWY	NO OUTLET
275	FREEDOM LANE	3	63	86	CO	ASPHALT	40	0.216	24	20	1	LIBERTY ROAD	NO OUTLET
276	FREEMAN COURT	4	33C	35L	CO	ASPHALT	50	0.198	30	22	1	DECHERD ESTILL ROAD	CULDESAC
277	FRIENDSHIP LANE	4	22	16	CO	ASPHALT	50	0.376	24	20	1	U.T.S.I. ROAD	NO OUTLET
278	FUQUA ROAD	1	53C	75	CO	GRAVEL	30	0.14	10	10	4	HOLDERS COVE ROAD	NO OUTLET
279	GAINES CIRCLE	4	33B	25	CO	DBST	50	0.602	22	20	1	BETH PAGE ROAD	TERRY KING DRIVE
280	GALLOWAY LANE	3	51B	61D	ST	ASPHALT	50	1.91	24	20	1	LYNCHBURG ROAD	MOORE COUNTY LINE
281	GARDNER LANE	3	82	124	CO	GRAVEL	30	0.318	12	10	4	HICKORY GROVE ROAD	NO OUTLET
282	GARNER LANE	4	34	38	CO	DBST	50	1.474	26	20	1	OLD ALTO HWY	SPUR ROAD
283	GARNER ROAD	4	45	49	CO	DBST	50	1.006	24	20	1	ROARKS COVE ROAD	EAST ROARKS COVE ROAD
284	GARNERTOWN ROAD	1	55	79	CO	ASPHALT	50	1.134	24	20	1	SHERWOOD ROAD	SHERWOOD ROAD
285	GARRETT LANE	1	52	74	CO	ASPHALT	50	1.592	24	22	1	LYNCHBURG ROAD	MINGO ROAD
286	GAULT CEMETERY ROAD	2	21A	7	CO	GRAVEL	30	0.433	18	16	2	TURKEY CREEK DRIVE	FINNEY ROAD NORTH
287	GEORGE HALL ROAD	3	82	134	CO	GRAVEL	30	0.287	12	12	4	SUGAR COVE ROAD	NO OUTLET
288	GEORGIA AVENUE	1	55B	69	CO	ASPHALT	40	0.757	18	18	2	UNIVERSITY AVENUE	NO OUTLET
289	GEORGIA CROSSING ROAD	3	53A	66	ST	ASPHALT	50	6.08	24	20	1	WINCHESTER CITY LIMITS	HAWKINS COVE ROAD
290	GILLIAM LANE	1	55	79	CO	GRAVEL	30	0.175	10	8	4	GARNERTOWN ROAD	NO OUTLET
291	GIPSON CEMETERY ROAD	4	45B	59	CO	GRAVEL	30	0.285	14	10	4	ROARKS COVE ROAD	NO OUTLET
292	GIPSON LANE	4	44	57	CO	DBST	50	0.846	22	18	1	GREENHAW ROAD	NO OUTLET
293	GLASNER LANE	4	33	26	CO	ASPHALT	50	0.847	24	20	1	PAYNES CHURCH ROAD	MORRIS FERRY BRIDGE ROAD
294	GLAUS LANE	3	62	94	CO	GRAVEL	30	0.272	14	12	4	POST OAK ROAD	NO OUTLET
295	GLAUS ROAD	3	62	84	CO	DBST	40	1.371	24	20	1	POST OAK ROAD	OWL HOLLOW ROAD
297	GLORY HILL CEMETERY ROAD	1	85B	131P	CO	COLD MIX	30	0.232	14	12	3	JUMP OFF ROAD	JUMP OFF ROAD
298	GOLDEN LANE	3	71	112	CO	GRAVEL	30	0.167	10	10	4	PLEASENT RIDGE ROAD	NO OUTLET
299	GOLF SHORES DRIVE	3	42B	44I	CO	DBST	50	0.36	26	26	3	MANSFORD ROAD	CULDESAC
299	GOLF SHORES DRIVE	3	42B	44I	CO	ASPHALT	50	0.28	22	22	3	MANSFORD ROAD	CULDESAC
300	GOOSE TRAIL	4	23D	18	CO	ASPHALT	50	0.074	14	12	3	MATHIS CIRCLE	DUCK DRIVE
920	GOR-MAE LANE	3	91	153	CO	GRAVEL	50	0.276	25	16	3	WHITES GAP ROAD	NO OUTLET
301	GORE STREET	3	81D	133	CO	ASPHALT	50	0.145	24	20	1	HUNTLAND CITY LIMITS	PAINT ROCK ROAD
302	GORGAS ROAD	1	45D	60	CO	ASPHALT	40	0.016	14	14	3	CRAVENS ROAD	NO OUTLET
302	GORGAS ROAD	1	45D	60	CO	GRAVEL	40	0.242	12	12	3	CRAVENS ROAD	NO OUTLET
303	GOSHEN ROAD	3	63	97	CO	DBST	40	1.218	26	20	1	WATER TANK ROAD	WILLIAMS COVE ROAD
304	GOURDNECK HOLLOW ROAD	2	31A	22	CO	DBST	40	0.595	16	14	2	GOURDNECK ROAD NW	NO OUTLET
305	GOURDNECK LANE	1	95	161	CO	GRAVEL	30	0.436	12	10	4	GOURDNECK ROAD SE	NO OUTLET
306	GOURDNECK ROAD NW	2	31A	41	CO	ASPHALT	50	5.517	23	19	1	AWALT ROAD	OLD TULLAHOMA HWY
307	GOURDNECK ROAD SE	1	95	161	CO	ASPHALT	50	0.73	24	18	1	SHERWOOD ROAD	JACKSON COUNTY LINE
308	GRADY ELLIOTT ROAD	4	24	12	CO	DBST	50	0.578	22	18	1	DUNCANTOWN ROAD	COFFEE COUNTY LINE
309	GRADY FLOYD LANE	4	44	57	CO	GRAVEL	30	0.288	12	10	3	GREENHAW ROAD	NO OUTLET
310	GRADY WILLIAMS ROAD	3	44	57	CO	GRAVEL	50	1.2	18	16	2	GREENHAW ROAD	BLUE SPRINGS ROAD
311	GRANNY POND ROAD	4	35	29	CO	GRAVEL	30	0.706	12	10	4	RUTLEDGE FORD ROAD	NO OUTLET
312	GRANT AVENUE	4	43D	56	CO	ASPHALT	40	0.228	18	16	2	FLOYD STREET	DECHERD ESTILL ROAD

NO	ROAD NAME	DIST	E 911 GRID	CO. GRID	CO/ ST	SURFACE	R.O.W.	LOG MILE	BED WD	SURF WD	CLASS	BEGINNING	ENDING
313	GREASY COVE ROAD	3	91	142	CO	DBST	50	2.474	26	20	2	ELORA ROAD	NO OUTLET
314	GREEN CEMETERY ROAD	3	63C	96A	CO	GRAVEL	30	0.147	16	12	4	FARRIS CHAPEL ROAD	NO OUTLET
315	GREEN HILL LANE	3	91	153	CO	GRAVEL	30	0.317	8	8	4	FRANCISCO ROAD	NO OUTLET
316	GREENBRIAR DRIVE	4	22B	8	CO	ASPHALT	50	0.083	26	22	1	JEAN DRIVE	NO OUTLET
318	GREENHAW ROAD	3/4	44	47	ST	ASPHALT	50	6.329	24	20	1	COWAN CITY LIMITS	VETERANS MEMORIAL DRIVE
319	GREEN'S VIEW ROAD	1	45C	59	CO	ASPHALT	50	0.483	16	16	2	UNIVERSITY AVENUE	NO OUTLET
319	GREEN'S VIEW ROAD	1	45C	59	CO	GRAVEL	50	0.216	20	20	2	UNIVERSITY AVENUE	NO OUTLET
320	GREER ROAD	4	24	20	CO	ASPHALT	50	0.352	24	20	1	GUM CREEK ROAD	DABBS FORD ROAD
321	GREESON LANE	3	73	97	CO	GRAVEL	30	0.079	12	10	4	HOLDERS CEMETERY ROAD	NO OUTLET
322	GRIDER ROAD	2	42D	54	CO	ASPHALT	50	0.273	24	20	1	OLD TULLAHOMA ROAD	BROWN ROAD WEST
323	GRIZZELL LANE	3	53D	76	CO	GRAVEL	30	0.308	12	12	4	COWAN HWY	NO OUTLET
324	GROWDEN LANE	4	22	16	CO	COLD MIX	40	0.639	24	20	2	COOK ROAD	NO OUTLET
325	GUDGER ROAD	1	55	80	CO	ASPHALT	50	1.396	24	20	2	JUMP OFF ROAD	NO OUTLET
325	GUDGER ROAD	1	55	80	CO	GRAVEL	50	0.77	10	10	2	JUMP OFF ROAD	NO OUTLET
326	GUM CREEK ROAD	4	34	27	ST	ASPHALT	50	5.069	24	20	1	OLD ALTO HWY	OAK GROVE ROAD
327	HAAS LANE	3	63A	87J	CO	DBST	30	0.268	11	12	4	BRADFORD LANE	NO OUTLET
328	HAAS ROAD	3	63	87	CO	DBST	40	0.403	24	20	1	OLD HOLDERS COVE ROAD	CENTENNIAL ROAD
329	HADDON LANE	1	52	74	CO	GRAVEL	30	1.355	16	16	3	LYNCHBURG ROAD	ISBELL TURN ROAD
330	HALL STREET	1	45C	59	CO	ASPHALT	40	0.312	18	18	2	GEORGIA AVENUE	UNIVERSITY AVENUE
331	HALL'S CEMETERY ROAD	3	61D	93	CO	GRAVEL	30	0.418	12	10	4	SUGARTREE SPRINGS ROAD	NO OUTLET
332	HALL'S HAVEN LANE	3	61	83	CO	GRAVEL	30	0.249	16	12	3	MARSHALL ROAD	NO OUTLET
333	HARMONY LANE	3	51	72	CO	ASPHALT	40	0.024	20	20	2	LYNCHBURG ROAD	NO OUTLET
333	HARMONY LANE	3	51	72	CO	GRAVEL	40	0.153	10	10	2	LYNCHBURG ROAD	NO OUTLET
334	HARRIS CHAPEL DRIVE	2	42D	54	CO	ASPHALT	50	0.484	24	20	1	OLD TULLAHOMA ROAD	HARRIS CHAPEL ROAD
335	HARRIS CHAPEL ROAD	2	42A	44	CO	ASPHALT	50	0.594	24	20	1	EASTBROOK ROAD	NO OUTLET
336	HARTON BOULEVARD	4	12D	3	CO	ASPHALT	50	0.666	22	18	1	COFFEE COUNTY LINE	NO OUTLET
337	HASTY LANE	2	32	33	CO	ASPHALT	50	1.055	26	22	1	PLEASANT GROVE ROAD	NO OUTLET
338	HASTY RIDGE DRIVE	2	32	33	CO	ASPHALT	40	0.455	22	20	1	HIGHLAND RIDGE ROAD	NO OUTLET
339	HAT ROCK ROAD	1	55B	69	CO	ASPHALT	40	0.766	22	22	1	BOB STEWMAN LANE	LAKE O'DONNELL ROAD
340	HATCHETT ROAD	3	81	132	CO	DBST	40	0.444	24	18	1	STEWART ROAD	MCCULURE CEMETERY ROAD
341	HAWK DRIVE	4	32A	24	CO	GRAVEL	30	0.192	14	12	3	CINDY HOLLOW ROAD	NO OUTLET
342	HAWKERSMITH LANE	1	42D	54	CO	ASPHALT	50	0.156	18	16	2	LEES FORD LANE	NO OUTLET
343	HAWKINS COVE ROAD	3	54	68	CO	GRAVEL	50	0.155	10	10	2	SEWANEE HWY	NO OUTLET
343	HAWKINS COVE ROAD	3	54	68	CO	DBST	50	2.528	22	18	2	SEWANEE HWY	NO OUTLET
344	HAWKINS LANE	1	55B	69	CO	ASPHALT	40	0.034	14	14	3	SOLLACE FREEMAN HWY	LAKE O'DONNELL ROAD
345	HAYNES HOLLOW ROAD	3	41	42	CO	DBST	40	0.333	20	18	2	MANSFORD ROAD	NO OUTLET
345	HAYNES HOLLOW ROAD	3	41	42	CO	GRAVEL	40	0.666	14	12	2	MANSFORD ROAD	NO OUTLET
346	HEATHERWAY	2	32D	34	CO	ASPHALT	50	0.897	24	20	1	HILLWOOD DRIVE	NO OUTLET
347	HENDERSON LANE	3	54C	77	CO	GRAVEL	30	1.184	14	12	3	COWAN CITY LIMIT	NO OUTLET
348	HENDON COURT	4	43	46	CO	GRAVEL	30	0.09	10	10	4	ASIA ROAD	CULDESAC
349	HENDRIX LANE	2	22	15	CO	DBST	40	0.251	12	12	3	OLD TULLAHOMA ROAD	NO OUTLET
350	HENLEY HOLLOW ROAD	4	45	49	CO	GRAVEL	30	0.456	14	12	3	EAST ROARKS COVE ROAD	NO OUTLET
351	HENLEY LANE	4	35	29	CO	COLD MIX	50	0.778	14	12	2	VETERANS MEMORIAL DR EAST	NO OUTLET
352	HENLEY ROAD	2	31	22	CO	GRAVEL	30	0.49	14	14	3	GOURDNECK ROAD NW	MOORE COUNTY LINE

NO	ROAD NAME	DIST	E 911 GRID	CO. GRID	CO/ ST	SURFACE	R.O.W.	LOG MILE	BED WD	SURF WD	CLASS	BEGINNING	ENDING
353	HENRY BERRYHILL ROAD	3	44	57	CO	GRAVEL	30	0.31	14	12	3	FLOYD LANE	NO OUTLET
354	HENRY LANE	4	24	20	CO	GRAVEL	30	0.146	14	10	4	YELLOW BRANCH ROAD	NO OUTLET
355	HENSON LANE	4	34	38	CO	GRAVEL	30	0.365	12	10	4	OLD ALTO HIGHWAY	NO OUTLET
356	HER JIM ROAD	1	55	79	CO	DBST	40	0.109	10	8	4	O'DEAR ROAD	NO OUTLET
357	HESSEY BRANCH ROAD	4	43	46	CO	GRAVEL	30	0.278	14	12	4	KNIGHTS CHURCH ROAD	NO OUTLET
358	HEVENER LANE	4	22B	8	CO	GRAVEL	30	0.134	12	10	4	ROCK CREEK ROAD	NO OUTLET
359	HICKORY CIRCLE	3	51A	62	CO	DBST	40	0.12	26	20	1	MAGNOLIA DRIVE	MAGNOLIA DRIVE
360	HICKORY GROVE ROAD	3	81D	133	ST	ASPHALT	40	3.193	24	20	1	BUNCOMBE ROAD	BEANS CREEK ROAD
361	HICKORY HOLLOW ROAD	2	32	23	CO	DBST	50	0.639	20	16	1	HIMES LANE	CULDESAC
362	HICKORY LANE	3	63	87	CO	DBST	50	0.276	20	18	2	HOLDERS COVE ROAD	NO OUTLET
363	HICKORY POINT DRIVE	3	51A	62	CO	DBST	40	0.103	26	20	1	MAGNOLIA DRIVE	CULDESAC
364	HIDDEN VALLEY ROAD	3	91	153	CO	DBST	50	0.5	20	18	1	WHITES GAP ROAD	NO OUTLET
365	HIGH TOP LANE	3	44	57	CO	DBST	50	0.377	24	20	3	GREENHAW ROAD	NO OUTLET
366	HIGHLAND LANE	1	55A	70	CO	ASPHALT	30	0.166	12	10	2	OTTER FALLS ROAD	NO OUTLET
367	HIGHLAND RIDGE ROAD	2	32	33	CO	ASPHALT	40	0.862	22	18	2	PLEASANT GROVE ROAD	NO OUTLET
367	HIGHLAND RIDGE ROAD	2	32	33	CO	ASPHALT	40	2.56	28	22	2	PLEASANT GROVE ROAD	NO OUTLET
368	HIGHLAND TRACE	1	55A	70	CO	ASPHALT	40	0.285	24	20	1	LAUREL BRAE DRIVE	CULDESAC
369	HIGHLAND TRAIL	4	24	32A	CO	ASPHALT	50	0.2	30	20	1	STEWART LANE	CULDESAC
370	HILL-COULSON ROAD	4	34	28	CO	COLD MIX	50	0.357	20	18	1	WILDER CHAPEL ROAD	NO OUTLET
371	HILL-MEDLEY LANE	3	71	113	CO	GRAVEL	30	0.272	12	10	4	ROBINSON CREEK ROAD	NO OUTLET
372	HILLTOP DRIVE	3	42C	53	CO	ASPHALT	40	0.152	28	22	1	HOPKINS LANE	CULDESAC
373	HILLWOOD DRIVE	2	32D	34	CO	ASPHALT	50	0.567	22	18	1	EASTBROOK ROAD	HEATHER WAY
374	HIMES LANE	2	32	23	CO	ASPHALT	50	0.801	26	20	1	OLD TULLAHOMA ROAD	ROCK CREEK ROAD
375	HINKLE LANE	2	22C	23	CO	ASPHALT	50	1.22	24	20	1	HURRICANE ROAD	AWALT ROAD
376	HINSHAW LANE	3	62	84	CO	GRAVEL	30	0.499	14	10	3	OWL HOLLOW ROAD	GLAUS ROAD
377	HITTSON LANE	3	81D	133	CO	GRAVEL	30	0.243	14	12	3	HICKORY GROVE ROAD	NO OUTLET
378	HOLDER'S CEMETERY ROAD	3	63D	97J	CO	DBST	40	3.472	24	20	1	LIBERTY ROAD	NORWOOD CREEK ROAD
379	HOLDERS COVE ROAD	3	53C	76	CO	ASPHALT	50	3.456	20	20	1	WINCHESTER CITY LIMIT	HOLDERS CEMETERY ROAD
380	HOLIDAY CAMP DRIVE	2	31A	22	CO	GRAVEL	30	0.4	20/35	18/30	1	HOLIDAY DRIVE	OLD AWALT ROAD
381	HOLIDAY DRIVE	2	31A	22	CO	DBST	40	0.2	24	18	1	OLD AWALT ROAD	NO OUTLET
382	HOLLAND LANE	4	33	36	CO	GRAVEL	30	0.233	12	10	3	KNIGHTS CHURCH ROAD	NO OUTLET
383	HOLLY CIRCLE	3	51A	62	CO	DBST	40	0.05	26	20	1	WALNUT DRIVE	CULDESAC
384	HOLLY FLAT ROAD	1	95	151	CO	GRAVEL	30	0.16	10	10	4	SHERWOOD ROAD	NO OUTLET
385	HOLLY TREE DRIVE	2	42	53	CO	ASPHALT	40	0.161	30	22	1	BELL MEMORIAL DRIVE	CULDESAC
386	HOLMAN LANE	4	22	16	CO	DBST	30	0.116	22	18	1	ROCK CREEK ROAD	NO OUTLET
387	HOLMES LANE	1	45C	59	CO	GRAVEL	30	0.105	18	18	2	ROARKS COVE ROAD	ALSTON LANE
388	HOLT LANE	2	21A	8	CO	ASPHALT	40	0.858	26	18	1	GOURDNECK ROAD NW	TULLAHOMA CITY LIMIT
389	HOLT ROAD	2	42A	44	CO	GRAVEL	30	0.413	16	14	3	EASTBROOK HOLLOW ROAD	NO OUTLET
390	HONEY HOLLOW ROAD	3	61C	92	CO	DBST	50	0.114	26	18	1	MASON EVERETTE ROAD	CULDESAC
391	HONEY LANE	2	32D	34	CO	ASPHALT	50	1.667	24	20	1	OLD TULLAHOMA ROAD	NO OUTLET
392	HOOD LANE	3	63C	87	CO	GRAVEL	30	0.523	16	12	3	LIBERTY ROAD	NO OUTLET
393	HOOPER ROAD	3	63	96	CO	DBST	40	1.285	24	20	1	ROWE GAP ROAD	LIBERTY ROAD
394	HOPE CIRCLE	2	32D	34	CO	ASPHALT	50	0.143	24	20	1	HOPE DRIVE	CULDESAC
395	HOPE DRIVE	2	32D	34	CO	ASPHALT	50	0.559	24	20	1	HONEY LANE	B. J.'S LANDING

NO	ROAD NAME	DIST	E 911 GRID	CO. GRID	CO/ ST	SURFACE	R.O.W.	LOG MILE	BED WD	SURF WD	CLASS	BEGINNING	ENDING
396	HOPKINS LANE	3	42	53	CO	ASPHALT	50	0.952	26	20	1	AWALT DRIVE	BLUFF DRIVE
397	HOPKINS ROAD	1	52	73	CO	DBST	40	0.741	26	20	1	MINGO ROAD	COLE LANE
398	HORSESHOE LANE	3	62	94	CO	GRAVEL	30	0.375	16	14	3	POST OAK ROAD	GLAUS ROAD
399	HORTON HOLLOW ROAD	3	82B	124	CO	DBST	50	0.25	22	18	2	SUGAR COVE ROAD	NO OUTLET
399	HORTON HOLLOW ROAD	3	82B	124	CO	GRAVEL	50	0.588	12	12	2	SUGAR COVE ROAD	NO OUTLET
400	HORTON LANE	3	72	104	CO	GRAVEL	50	0.8	12	12	4	MAXWELL ROAD	NO OUTLET
401	HUDSON LANE	3	53D	76	CO	DBST	40	0.629	26	22	1	GEORGIA CROSSING ROAD	NO OUTLET
401	HUDSON LANE	3	53D	76	CO	GRAVEL	40	0.089	10	10	1	GEORGIA CROSSING ROAD	NO OUTLET
402	HUFFER ROAD	1	52A2	64C	CO	ASPHALT	40	0.15	22	20	1	MAPLE BEND ROAD	NO OUTLET
403	HUGHSON ROAD	1	45D	60	CO	ASPHALT	40	0.114	20	20	1	QUINTARD ROAD	CULDESAC
405	HUNT CEMETERY ROAD	2	32D4	44	CO	GRAVEL	30	0.168	12	10	4	LOCKMILLER ROAD	NO OUTLET
406	HUNT HOLLOW DRIVE	2	42A1	44	CO	COLD MIX	50	0.284	22	18	1	LOCKMILLER ROAD	OLD COACH TRAIL
407	HUNTINGTON DRIVE NORTH	3	52	63	CO	ASPHALT	40	0.203	22	18	1	WILDWOOD TRACE	NO OUTLET
408	HUNTINGTON DRIVE SOUTH	3	52	63	CO	ASPHALT	40	0.104	22	18	1	WILDWOOD TRACE	NO OUTLET
409	HURRICANE ROAD	2	32	23	CO	ASPHALT	40	1.783	22	20	1	OLD TULLAHOMA ROAD	AWALT ROAD
410	IKARD LANE	4	35	29	CO	GRAVEL	30	0.478	14	12	3	EAST ROARKS COVE ROAD	NO OUTLET
411	INDIAN CREEK DRIVE	3	71	112	CO	DBST	40	0.564	20	18	1	PLEASANT GROVE ROAD	NO OUTLET
412	INDIAN CREEK ROAD	3	81A	123	CO	ASPHALT	50	0.458	24	20	1	DAVID CROCKETT HWY	HUNTLAND CITY LIMIT
413	INDUSTRIAL DRIVE	3	53A	66	CO	ASPHALT	50	1.117	24	20	1	GEORGIA CROSSING ROAD	WINCHESTER CITY LIMIT
414	IRON GAP ROAD	1	73	116	CO	ASPHALT	50	0.056	26	20	1	KEITH SPRINGS MOUNTAIN ROAD	NO OUTLET
414	IRON GAP ROAD	1	73	116	CO	DBST	50	2.622	26	20	1	KEITH SPRINGS MOUNTAIN ROAD	NO OUTLET
415	ISBELL LANE	3/4	44	47	CO	DBST	50	0.889	24	20	1	WARREN CHAPEL ROAD	NO OUTLET
416	ISBELL TURN ROAD	1	52	74	CO	COLD MIX	50	1.432	22	20	1	CARSON LANE	MINGO ROAD
417	JACK HOLLOW LANE	3	61	93	CO	GRAVEL	30	0.281	12	10	4	OLD SALEM-LEXIE ROAD	NO OUTLET
418	JACKIE SUMMERS LANE	3	53C	75	CO	GRAVEL	30	0.198	14	12	3	ROWE GAP ROAD	NO OUTLET
419	JACKSON CEMETERY ROAD	3	64	89	CO	GRAVEL	30	0.168	10	10	4	SLAGTOWN ROAD	NO OUTLET
420	JAMES CLARK LANE	3	61	93	CO	GRAVEL	30	0.293	12	12	4	BAXTER HOLLOW ROAD	NO OUTLET
421	JAMES CRABTREE DRIVE	4	22B	8	CO	GRAVEL	30	0.143	16	12	3	ROCK CREEK ROAD	NO OUTLET
422	JANS LANE	2	22	15	CO	COLD MIX	50	0.202	20	18	2	OLD TULLAHOMA ROAD	NO OUTLET
423	JEAN DRIVE	4	22B	8	CO	DBST	50	0.351	24	20	2	ROCK CREEK ROAD	CULDESAC
423	JEAN DRIVE	4	22B	8	CO	ASPHALT	50	0.352	26	22	2	ROCK CREEK ROAD	CULDESAC
424	JENSEN LANE	1	52A	64	CO	GRAVEL	30	0.161	16	14	3	FAIRVIEW ROAD	NO OUTLET
425	JERNIGAN LANE	4	33B	25	CO	GRAVEL	50	0.19	14	12	3	CINDER PATH ROAD	NO OUTLET
426	JERNIGAN ROAD	3	61	92	CO	GRAVEL	30	0.849	14	12	3	RIDGE ROAD	NO OUTLET
427	JERSEY LANE	3	52D	64	CO	GRAVEL	30	0.306	14	12	3	MINGO ROAD	NO OUTLET
428	JESS DUNCAN LANE	4	24	12	CO	DBST	50	0.416	24	20	1	AEDC ROAD	NO OUTLET
430	JESSIE LANE	3	64C	98	CO	GRAVEL	30	0.2	10	10	4	OWENS DRIVE	NO OUTLET
431	JIM GIPSON LANE	4	34	28	CO	DBST	50	0.393	30	20	2	OAK GROVE ROAD	NO OUTLET
432	JOE TAYLOR LANE	4	44	47	CO	GRAVEL	30	0.35	14	12	3	MANTOOTH ROAD	NO OUTLET
433	JOHN CAMPBELL ROAD	1	72	115	CO	GRAVEL	30	0.126	14	12	3	IRON GAP ROAD	NO OUTLET
434	JOHNSON CIRCLE	3	52	73	CO	GRAVEL	30	0.218	14	10	3	SIX MILE BOARD ROAD	SIX MILE BOARD ROAD
435	JOHNSON ROAD	1	65	90	CO	GRAVEL	30	0.141	10	8	4	SHERWOOD ROAD	NO OUTLET
436	JORDAN DRIVE	2	32	33	CO	ASPHALT	50	0.097	30	22	1	CALDWELL DRIVE	CULDESAC
437	JOYCE LANE	1	52	74	CO	COLD MIX	50	0.822	16	16	3	MINGO ROAD	WINCHESTER CITY LIMITS

437	JOYCE LANE	1	52	74	CO	COLD MIX	50	0.342	20	18	3	MINGO ROAD	WINCHESTER CITY LIMITS
438	KADE'S COURT	3	44C	57P	CO	ASPHALT	50	0.22	22	22	1	CARTER ROAD	CULDESAC
923	KASSERMAN SWITCH DRIVE	3	62	54	CO	ASPHALT	50	0.799	26	20	1	KASSERMAN SWITCH LANE	KASSERMAN SWITCH ROAD
922	KASSERMAN SWITCH LANE	3	62	54	CO	ASPHALT	50	0.700	26	20	1	OWL HOLLOW ROAD	DAVID CROCKETT PARKWAY
439	KASSERMAN SWITCH ROAD	1/3	62	54	CO	DBST	50	1.562	26	20	1	MINGO ROAD	DAVID CROCKETT PARKWAY
440	KEITH COVE ROAD	3	64	88	CO	COLD MIX	50	5.033	24	20	1	WATER TANK ROAD	WATER TANK ROAD
441	KEITH LANE	3	91	142	CO	DBST	40	0.315	22	18	1	KEITH ROAD	NO OUTLET
442	KEITH ROAD	3	91	142	CO	DBST	50	1.011	22	18	1	GREASY COVE ROAD	NO OUTLET
NO	ROAD NAME	DIST	E 911 GRID	CO. GRID	CO/ ST	SURFACE	R.O.W.	LOG MILE	BED WD	SURF WD	CLASS	BEGINNING	ENDING
443	KEITH SPRINGS MOUNTAIN RD	1	73	116	CO	DBST	50	5.756	24	20	1	ROWE GAP ROAD	NO OUTLET
444	KENNEDY LANE	3	82	134	CO	GRAVEL	30	0.202	12	10	4	HICKORY GROVE ROAD	NO OUTLET
445	KENNERLY LANE	4	34B	27G	CO	GRAVEL	30	0.167	18	12	4	SHERRILL LANE	NO OUTLET
446	KENNERLY ROAD	1	55B	69	CO	ASPHALT	40	0.615	20	20	1	GERORGIA AVENUE	SOLLACE FREEMAN HWY
447	KENTUCK LANE	3	72	114	CO	GRAVEL	30	0.15	10	10	4	FOSTER LANE	NO OUTLET
448	KENTUCKY AVENUE	1	55	79	CO	ASPHALT	40	0.542	20	20	1	SOLLACE FREEMAN HWY	TENNESSEE AVENUE
449	KINGS ROAD	1	55	79	CO	GRAVEL	30	0.136	14	10	4	SHERWOOD ROAD	NO OUTLET
450	KINSLOW LANE	3	81A	123	CO	GRAVEL	50	0.431	14	12	4	BEANS CREEK ROAD	NO OUTLET
451	KIRBY-SMITH ROAD	1	45C	59	CO	ASPHALT	40	0.243	18	18	2	ROARKS COVE ROAD	NO OUTLET
452	KITCHEN HOLLOW ROAD	3	51	72	CO	COLD MIX	50	0.521	22	16	1	LYNCHBURG ROAD	NO OUTLET
453	KNIGHT LANE	3	63	97	CO	DBST	50	0.382	26	22	1	GOSHEN ROAD	NO OUTLET
454	KNIGHT ROAD	4	24	20	CO	ASPHALT	50	1.234	24	20	1	GUM CREEK ROAD	OAK GROVE ROAD
455	KNIGHTS CHURCH ROAD	4	33	26	ST	ASPHALT	50	1.956	24	20	1	OLD ALTO HIGHWAY	MONROE FLOYD ROAD
456	KNIGHTS HOMEPLACE LANE	4	34	28	CO	GRAVEL	30	0.256	14	10	4	KNIGHT ROAD	NO OUTLET
457	KNOTT ROAD	1	52A	64	CO	GRAVEL	50	0.369	18	14	3	MAPLE BEND ROAD	NO OUTLET
458	KNUCKLES ROAD	3	72	115	CO	GRAVEL	30	0.3	12	12	4	BUNCOMBE ROAD	NO OUTLET
459	KOGER LANE	3	91	153	CO	GRAVEL	30	0.566	10	10	4	FRANCISCO ROAD	NO OUTLET
460	L. B. ROAD	3	61	82	CO	GRAVEL	30	0.601	12	10	4	NEAL ROAD	NEAL ROAD
462	LAFEVERS LANE	3	61	93	CO	GRAVEL	30	0.192	16	12	3	POST OAK ROAD	NO OUTLET
463	LAKE BRATTON LANE	1	55	79	CO	GRAVEL	30	0.118	10	10	4	CARRUTHERS ROAD	NO OUTLET
464	LAKE CHESTON DRIVE	1	45C3	58D	CO	GRAVEL	30	0.154	24	20	4	BREAKFIELD ROAD	NO OUTLET
466	LAKE HAVEN DRIVE	2	31	32	CO	DBST	50	0.898	24	20	2	WEDDINGTON LANE	NO OUTLET
467	LAKE O'DONNELL ROAD	1	55B	69	CO	ASPHALT	40	1.12	20	20	1	SOLLACE FREEMAN HWY	SOLLACE FREEMAN HWY
468	LAKERIDGE SOUTH DRIVE	3	31	32	CO	ASPHALT	40	0.305	28	22	1	MOORE COUNTY LINE	CULDESAC
470	LAKEVIEW STREET	2	42A	44	CO	DBST	50	0.785	22	18	1	LOCKMILLER ROAD	NO OUTLET
471	LAKEVIEW TRAIL	4	24	19	CO	COLD MIX	50	1.059	18	14	1	MONROE FLOYD ROAD	FINNEY ROAD
471	LAKEVIEW TRAIL	4	24	19	CO	COLD MIX	50	0.771	22	18	1	MONROE FLOYD ROAD	FINNEY ROAD
918	LAMB ROAD	3	51	72	CO	DBST/GRVL	30	0.339	16	14	2	VANZANT BEND ROAD	NO OUTLET
472	LANGLEY DRIVE	3	61	82	CO	GRAVEL	30	0.239	10	10	4	NEAL ROAD	NO OUTLET
473	LARKSPUR COURT	4	22B	8	CO	ASPHALT	50	0.116	26	22	1	GREENBRIAR DRIVE	CULDESAC
474	LASTER-HOLMAN LANE	4	43D	56	CO	GRAVEL	30	0.345	16	12	3	SHELLY ROAD	NO OUTLET
475	LATHAM LANE	3	61	93	CO	GRAVEL	30	0.19	12	12	4	BENSON LANE	NO OUTLET
476	LAUREL BRAE DRIVE	1	55A	70	CO	ASPHALT	40	0.555	24	20	1	JUMP OFF ROAD	CULDESAC
477	LAUREL BRANCH TRAIL	1	65	91	CO	GRAVEL	50	1.249	12	12	4	JUMP OFF ROAD	NO OUTLET
478	LAUREL DRIVE	1	55B	69	CO	ASPHALT	40	0.845	18	18	2	MIKELL LANE	MORGANS STEEP ROAD
479	LAUREL LANE	1	73	116	CO	GRAVEL	30	0.278	12	10	4	MEMORY LANE	NO OUTLET

480	LAUREL OAK DRIVE	2	43C	55	CO	ASPHALT	50	0.142	22	20	1	NANDINA TRAIL	BARBERRY TRAIL
481	LEAKY POND LANE	1	45D	60	CO	GRAVEL	30	0.164	12	12	4	MIDWAY ROAD	NO OUTLET
482	LEATHERWOOD DRIVE	3	51A1	62	CO	ASPHALT	50	0.279	22	20	1	OLD MANSFORD ROAD	CULDESAC
483	LEE ROY HILL ROAD	4	32A	24	CO	GRAVEL	30	0.091	14	12	3	TULLAHOMA HWY	NO OUTLET
484	LEES FORD LANE	1	42D	54	CO	ASPHALT	50	0.233	22	20	1	OLD TULLAHOMA ROAD	NO OUTLET
485	LEON STEPHENS LANE	1	85	140	CO	GRAVEL	30	0.332	14	12	3	SHERWOOD ROAD	NO OUTLET
486	LESTER LIMBAUGH LANE	3	61	83	CO	GRAVEL	30	0.185	12	10	4	VERNON RIDGE ROAD	NO OUTLET
487	LEXIE CROSSROAD CEM. RD	3	61B	82L	CO	GRAVEL	30	0.25	14	10	4	FARRIS CREEK BRIDGE ROAD	NO OUTLET
488	LIBERTY ROAD	3	63	96	ST	DBST	40	4.3	24	20	1	WINCHESTER CITY LIMIT	HOLDERS COVE ROAD
488	LIBERTY ROAD	3	63	96	ST	ASPHALT	40	4.5	24	20	1	WINCHESTER CITY LIMIT	HOLDERS COVE ROAD
NO	ROAD NAME	DIST	E 911 GRID	CO. GRID	CO/ ST	SURFACE	R.O.W.	LOG MILE	BED WD	SURF WD	CLASS	BEGINNING	ENDING
489	LIGHTFOOT LANE	4	24	12	CO	GRAVEL	30	0.323	14	12	4	AEDC ROAD	NO OUTLET
490	LIMESTONE ROAD	3	81	122	CO	DBST	40	2.005	22	18	1	JOHN HUNTER HWY	MCCLURE CEMETERY ROAD
491	LINDA LANE	2	21A	7	CO	DBST	40	0.269	24	18	1	TURKEY CREEK DRIVE	TULLAHOMA CITY LIMIT
492	LISA DRIVE	2	21A	8I	CO	ASPHALT	50	0.254	22	22	1	HOLT LANE	CULDESAC
493	LITTLE BEAN HOLLOW ROAD	3	41	51	CO	COLD MIX	50	0.646	22	18	1	GALLOWAY LANE	MOORE COUNTY LINE
494	LITTLE HURRICANE ROAD	2	42A	44	CO	ASPHALT	50	2.406	24	20	1	OLD TULLAHOMA ROAD	NO OUTLET
495	LOCKMILLER ROAD	2	42A	44	ST	ASPHALT	40	2.909	24	20	1	OLD TULLAHOMA ROAD	NO OUTLET
496	LONG CEMETERY ROAD	4	45B	49F	CO	GRAVEL	30	0.055	14	12	4	COVE CHURCH ROAD	NO OUTLET
497	LONG LANE	4	34	37	CO	ASPHALT	50	0.562	24	20	1	OLD ALTO HIGHWAY	GUM CREEK ROAD
498	LONG VIEW DRIVE	1	52	64	CO	ASPHALT	40	0.255	24	24	1	DRIPPING SPRINGS ROAD	CULDESAC
499	LONG'S LANE	1	55B	69	CO	GRAVEL	30	0.087	8	8	4	BOB STEWMAN ROAD	NO OUTLET
500	LONGVIEW TRAIL	2	42	43	CO	ASPHALT	40	0.109	30	22	1	DAMRON ROAD	CULDESAC
501	LOOP DRIVE	2	43B	45	CO	ASPHALT	40	0.48	24	20	1	OLD ESTILL SPRINGS ROAD	CULDESAC
502	LORENA ROAD	1	52	74	CO	ASPHALT	40	0.474	24	20	1	GARRETT LANE	CARSON LANE
503	LOST COVE ROAD	1	75	120	CO	GRAVEL	30	0.852	12	10	4	SHERWOOD ROAD	NO OUTLET
504	LOST COVE TRAIL	1	65	90	CO	GRAVEL	30	0.45	12	12	4	SHERWOOD ROAD	NO OUTLET
505	LOUISIANA CIRCLE	1	45C	59	CO	ASPHALT	40	0.298	18	18	2	UNIVERSITY AVENUE	NO OUTLET
506	LUCAS STREET	3	81D2	122	CO	ASPHALT	40	0.22	21	21	1	HUNTLAND CITY LIMIT	NO OUTLET
507	LUTTRELL DRIVE	2	43B3	45	CO	DBST	40	0.2	18	12	2	OLD ESTILL SPRINGS ROAD	NO OUTLET
508	MAGNOLIA AVENUE	1	55B	69	CO	ASPHALT	40	0.189	20	20	1	ALABAMA AVENUE	KENNERLY ROAD
509	MAGNOLIA DRIVE	3	51A	62	CO	DBST	40	0.802	26	20	1	WALNUT DRIVE	CULDESAC
510	MANDA-STACI LANE	4	24	19	CO	DBST	40	0.127	14	12	3	GUM CREEK ROAD	NO OUTLET
512	MANTOOTH ROAD	4	44	48	CO	GRAVEL	30	0.837	16	14	3	WARREN CHAPEL ROAD	VETERANS MEMORIAL DRIVE EAST
513	MAPLE AVENUE	2	22	15	CO	ASPHALT	40	0.123	22	20	1	FAIRVIEW CIRCLE	OAKVIEW CIRCLE
514	MAPLE BEND LANE	1	52A3	64O	CO	ASPHALT	40	0.27	24	20	1	BLIGH HALL ROAD	MAPLE BEND ROAD
515	MAPLE BEND ROAD	1	52A3	64P	CO	ASPHALT	50	1.109	24	20	1	LYNCHBURG ROAD	NO OUTLET
516	MAPLE DRIVE	1	52A1	64	CO	ASPHALT	40	0.124	26	22	1	DRIPPING SPRINGS ROAD	LONG VIEW DRIVE
517	MAPLE STREET	1	55B	69	CO	ASPHALT	40	0.25	20	20	1	SEWANEE HWY	SEWANEE HWY
518	MARBLE PLAINS ROAD	2	41D	52B	CO	ASPHALT	50	0.5	20	16	1	TIMS FORD DRIVE	NO OUTLET
519	MARSHALL ROAD	3	61	83	CO	DBST	40	0.945	26	22	1	POST OAK ROAD	BAXTER HOLLOW ROAD
520	MARY SIMPSON LANE	1	53C	75	CO	GRAVEL	30	0.076	10	10	4	LIBERTY ROAD	NO OUTLET
521	MASON-EVERETTE	3	61	92	CO	DBST	50	1.103	24	20	1	LEXIE BEANS CREEK ROAD	NO OUTLET
522	MASON'S PLACE	3	44C	57P	CO	ASPHALT	50	0.274	22	22	1	BLUE SPRINGS ROAD	KADES COURT
523	MASTER LANE	3	72	104	CO	GRAVEL	30	0.336	14	12	4	AMACHER ROAD	NO OUTLET

NO	ROAD NAME	DIST	E 911 GRID	CO. GRID	CO/ ST	SURFACE	R.O.W.	LOG MILE	BED WD	SURF WD	CLASS	BEGINNING	ENDING
524	MATHIS CIRCLE	4	23D	18	CO	ASPHALT	50	0.576	16	14	2	MORRIS FERRY BRIDGE ROAD	MORRIS FERRY BRIDGE ROAD
525	MAXON LANE	1	55	79	CO	DBST	40	0.168	14	14	3	TENNESSEE AVENUE	TENNESSEE AVENUE
526	MAXWELL MOUNTAIN ROAD	3	82	124	CO	GRAVEL	50	0.635	16	14	3	BUNCOME ROAD	NO OUTLET
527	MAXWELL ROAD	3	72	114	ST	ASPHALT	40	1.973	24	20	1	BUNCOMBE ROAD	DAVID CROCKETT HWY
528	MCAMIS LANE	3	54	78	CO	ASPHALT	40	0.785	24	20	1	SEWANEE HWY	GEORGIA CROSSING ROAD
529	MCBEE LANE	1	65	91	CO	GRAVEL	30	0.115	10	10	4	GUDGER ROAD	NO OUTLET
530	MCBEE RANCH LANE	3	54	78	CO	GRAVEL	30	0.587	12	10	4	SEWANEE HWY	NO OUTLET
531	MCCAIN ROAD	2	42D	54	CO	GRAVEL	50	0.29	14	12	3	PINE BLUFF ROAD	NO OUTLET
532	MCCLURE CEMETERY ROAD	3	81	122	ST	ASPHALT	40	1.268	26	20	1	DAVID CROCKETT HWY	ELORA ROAD
532	MCCLURE CEMETERY ROAD	3	81	122	ST	DBST	40	1.916	26	20	1	DAVID CROCKETT HWY	ELORA ROAD
533	MCCORMICK LANE	3	71	103	CO	COLD MIX	40	0.372	26	20	1	WALNUT GROVE ROAD	AMACHER ROAD
534	MCKELVEY LANE	4	23	12	CO	GRAVEL	30	0.197	16	12	3	AEDC ROAD	NO OUTLET
535	MEADOWOOD LANE	2	42D	54	CO	GRAVEL	30	0.425	18	14	2	OLD TULLAHOMA ROAD	NO OUTLET
536	MEAKER LANE	2	42D	54	CO	DBST	50	0.071	16	12	2	HARRIS CHAPEL ROAD	NO OUTLET
537	MEMORY LANE	1	73	116	CO	DBST	50	0.414	24	20	1	KEITH SPRIGNS MOUNTAIN ROAD	KEITH SPRINGS MOUNTAIN ROAD
538	MEREDITH LANE	2	520	64	CO	DBST	40	0.1	22	16	1	WILKERSON LANE	NO OUTLET
539	METCALF ROAD	2	32D	34	CO	DBST	50	0.618	22	18	1	OLD TULLAHOMA ROAD	LOCKMILLER ROAD
540	MICHELLE LANE	1	52A	64	CO	GRAVEL	30	0.165	16	14	3	LYNCHBURG ROAD	NO OUTLET
541	MIDWAY ROAD	1	45D	60	CO	ASPHALT	50	1.296	24	20	1	SOLLACE FREEMAN HWY	SEWANEE HWY
542	MIKELL LANE	1	55	79	CO	ASPHALT	40	0.423	22	20	1	TENNESSEE AVENUE	LAUREL DRIVE
543	MIMOSA CIRCLE	1	55B	69	CO	ASPHALT	50	0.443	10	10	3	BALL PARK ROAD	MIMOSA CIRCLE
544	MINGO ROAD	1/3	52	73	ST	ASPHALT	50	5.067	24	20	1	DAVID CROCKETT HWY	SIX MILE BOARD ROAD
545	MISSISSIPPI AVENUE	1	45C	59	CO	ASPHALT	40	0.124	18	18	2	UNIVERSITY AVENUE	GEORGIA AVENUE
546	MISSOURI AVENUE	1	45C	59	CO	ASPHALT	40	0.339	20	20	1	UNIVERSITY AVENUE	SOLLACE FREEMAN HWY
547	MITCHELL AVENUE	1	55B	69	CO	ASPHALT	40	0.195	20	20	1	GEORGIA AVENUE	UNIVERSITY AVENUE
548	MOCKINGBIRD LANE	4	45	49	CO	GRAVEL	30	0.42	14	12	4	SPUR ROAD	CULDESAC
549	MODENA ROAD	3	53A	66	CO	ASPHALT	50	1.562	24	20	1	DECHERD CITY LIMIT	GEORGIA CROSSING ROAD
550	MOFUS DRIVE	2	32A	24F	CO	ASPHALT	30	0.109	16	16	3	MT OLIVET ROAD	NO OUTLET
551	MONEY LANE	3	53D4	76	CO	ASPHALT	40	0.208	22	18	1	COWAN HWY	WILLIAMS COVE ROAD
552	MONK GEORGE ROAD	3	81	133	CO	GRAVEL	30	0.56	20	12	2	PAINT ROCK ROAD	NO OUTLET
553	MONROE FLOYD ROAD	4	33	37	ST	ASPHALT	50	3.224	24	20	1	AEDC ROAD	GUM CREEK ROAD
554	MONROE TANT LANE	3	62	84	CO	GRAVEL	30	0.173	12	10	4	SHADOW LANE	NO OUTLET
555	MOON LANE	4	53A	66	CO	GRAVEL	30	0.223	15	10	4	BAXTER LANE	NO OUTLET
556	MOORE FARM ROAD	3	62	85	CO	GRAVEL	30	0.231	12	10	4	DAVID CROCKETT HWY	NO OUTLET
557	MOOREHEAD LANE	2	42A	44	CO	DBST	50	0.321	22	18	1	OLD TULLAHOMA ROAD	NO OUTLET
558	MORGAN'S STEEP ROAD	1	55B	69	CO	ASPHALT	40	0.244	18	18	2	SOUTH CAROLINA AVENUE	LAUREL DRIVE
559	MORRIS FERRY DOCK ROAD	4	23D	18	CO	ASPHALT	40	0.326	22	20	1	MONROE FLOYD ROAD	MORRIS FERRY DOCK ROAD
560	MORRIS FORD ROAD	4	23	18	CO	ASPHALT	50	0.323	20	18	1	MONROE FLOYD ROAD	AEDC ROAD
561	MORRIS ROAD	4	33	36	CO	GRAVEL	30	0.281	14	12	3	MONROE FLOYD ROAD	AEDC ROAD
562	MORSE ROAD	4	43	46	ST	ASPHALT	50	0.279	22	20	1	AEDC ROAD	SHELLY ROAD
563	MOUNTAIN AVENUE EAST	1	75C	120	CO	ASPHALT	40	0.134	24	18	1	SHERWOOD ROAD	NO OUTLET
564	MOUNTAIN AVENUE WEST	1	75C	120	CO	ASPHALT	40	0.12	16	14	3	SHERWOOD ROAD	SPRING STREET SOUTH
565	MOUNTAIN COVE FARM ROAD	3	63C	96	CO	GRAVEL	30	0.641	12	10	4	FARRIS ROAD	NO OUTLET
566	MT VIEW CEMETERY ROAD	1	85B	131P	CO	COLD MIX	30	0.472	14	12	3	SHERWOOD ROAD	SHERWOOD ROAD

NO	ROAD NAME	DIST	E 911 GRID	CO. GRID	CO/ ST	SURFACE	R.O.W.	LOG MILE	BED WD	SURF WD	CLASS	BEGINNING	ENDING
567	MT. OLIVET CIRCLE	2	32A	24	CO	GRAVEL	30	0.143	14	12	3	MT. OLIVET ROAD	MT. OLIVET ROAD
568	MT. OLIVET ROAD	2	32A	24	CO	DBST	50	0.858	26	20	1	ROCK CREEK ROAD	STEWART LANE
569	MULLINS LANE	4	43B	45	CO	GRAVEL	30	0.179	12	10	4	AEDC ROAD	NO OUTLET
570	MURRAY ROAD	3	72	104	CO	GRAVEL	30	0.595	10	10	4	WALNUT HILL ROAD	NO OUTLET
571	MURRELL BENCH ROAD	1	83	136	CO	DBST	50	0.606	24	20	1	KEITH SPRINGS MOUNTAIN ROAD	NO OUTLET
572	MUSHROOM VALLEY ROAD	2	22	15	CO	ASPHALT	40	0.56	22	18	1	BLUE CREEK ROAD	NO OUTLET
573	MYERS DRIVE	1	55B	69	CO	GRAVEL	30	0.215	10	10	4	HAT ROCK ROAD	NO OUTLET
574	MYERS ROAD	2	43C	55	CO	ASPHALT	40	0.9	24	20	1	GEORGIA CROSSING ROAD	RIVA LAKE ROAD
575	NANDINA TRAIL	2	43C	55	CO	ASPHALT	50	0.116	22	20	1	WILLOW OAK DRIVE	ROYAL OAK DRIVE
576	NARROWS CIRCLE	3	51A	62	CO	ASPHALT	40	0.052	26	22	1	CLINE RIDGE ROAD	CULDESAC
577	NARROWS DRIVE	3	51A	62	CO	ASPHALT	40	0.131	26	22	1	PLEASANT DRIVE	CULDESAC
578	NASH LANE	4	32A	32	CO	ASPHALT	50	0.64	24	20	1	UTSI ROAD	CINDER PATH ROAD
579	NATURAL BRIDGE ROAD	1	65	90	ST	ASPHALT	40	0.484	26	20	1	SHERWOOD ROAD	NO OUTLET
580	NEAL ROAD	3	51	39	CO	DBST	40	2.577	24	20	1	VERNON RIDGE ROAD	SIX MILE BOAROAD ROAD
581	NEAL STREET	3	81	123	CO	GRAVEL	30	0.494	10	10	4	HUNTLAND CITY LIMIT	NO OUTLET
582	NEW COLLEGE DRIVE	1	55B	69	CO	ASPHALT	40	0.435	14	14	3	GEROGIA AVENUE	UNIVERSITY AVENUE
583	NO BUSINESS ROAD	1	85	130	CO	COLD MIX	50	1.038	20	18	1	SHERWOOD ROAD	NO OUTLET
584	NORRIS LANE	3	52	73	CO	GRAVEL	30	0.127	14	12	3	LYNCHBURG ROAD	NO OUTLET
585	NORTH CAROLINA AVENUE	1	55B	69	CO	ASPHALT	40	0.353	18	18	2	UNIVERSITY AVENUE	SOUTH CAROLINA AVENUE
586	NORTHSHORE ROAD	4	23	11	CO	ASPHALT	40	1.9	26	22	1	UTSI ROAD	PUMPING STATION ROAD
587	NORWOOD CREEK ROAD	3	63	97	CO	DBST	50	2.358	24	20	1	CENTENNIAL ROAD	WILLIAMS COVE ROAD
588	OAK CIRCLE	1	52A	64	CO	ASPHALT	40	0.441	24	24	1	LONGVIEW DRIVE	OAK CIRCLE
589	OAK GROVE ROAD	4	34	37	ST	ASPHALT	50	3.837	24	20	1	OLD ALTO HWY	PRAIRIE PLAINS ROAD
590	OAK HILL CIRCLE	1	55B	69	CO	ASPHALT	40	0.221	18	18	2	MIKELL LANE	CULDESAC
591	OAK HILL DRIVE	2	32A	24	CO	DBST	50	0.531	24	20	1	ROCK CREEK ROAD	NO OUTLET
592	OAK LEAF CIRCLE	1	52A	64	CO	DBST	40	0.638	24	18	1	MAPLE BEND ROAD	MAPLE BEND ROAD
593	OAK STREET	1	55B1	69	CO	COLD MIX	30	0.151	18	16	2	MAGNOLIA AVENUE	KENNERLY ROAD
594	OAKVIEW CIRCLE	2	22B	8	CO	ASPHALT	40	0.084	22	20	1	ACORN DRIVE	MAPLE AVENUE
595	OAKWOOD LANE	2	22	15	CO	COLD MIX	40	0.615	18	16	2	OLD TULLAHOMA ROAD	AWALT ROAD
596	O'DEAR ROAD	1	55	79	CO	DBST	40	0.163	14	12	3	GARNERTOWN ROAD	NO OUTLET
597	O'DEAR/ST. MARY'S CEM. RD	1	55C	79B	CO	COLD MIX	30	0.1	14	12	3	SHERWOOD ROAD	SHERWOOD ROAD
598	OKLAHOMA AVENUE	1	55B	69	CO	ASPHALT	40	0.156	12	12	3	ARKANSAS AVENUE	NORTH CAROLINA AVENUE
599	OLD ALTO HIGHWAY	4	430	45	CO	ASPHALT	50	7.85	26	20	1	DECHERD CITY LIMIT	VETERANS MEMEORIAL DRIVE EAST
600	OLD AWALT ROAD	2	31	31	CO	ASPHALT	40	0.598	24	20	1	AWALT ROAD	HOLIDAY CAMP DRIVE
601	OLD BEANS CREEK ROAD	3	81A	133	CO	COLD MIX	40	0.458	24	20	1	BEANS CREEK ROAD	HICKORY GROVE ROAD
602	OLD BRICK CHURCH ROAD	4	13	5	CO	ASPHALT	50	0.273	24	20	1	AEDC ROAD	PUMPING STATION ROAD
603	OLD CCC ROAD	1	75	111	CO	GRAVEL	30	1.9	12	12	4	JUMP OFF ROAD	NO OUTLET
604	OLD CLARK ROAD	3	63	96	CO	DBST	40	2.049	24	20	1	LIBERTY ROAD	HOLDERS CEMETERY ROAD
924	OLD DAVID CROCKETT HWY	3	72B	75/85	CO	ASPHALT	50	2.968	30	24	1	DAVID CROCKETT PKWY / WIN	DAVID CROCKETT PKWY / BELVIDERE
605	OLD EASTBROOK ROAD	2	42A	44	CO	DBST	50	0.543	22	18	1	EASTBROOK ROAD	EASTBROOK ROAD
606	OLD ESTILL SPRINGS ROAD	2	43B	55	ST	ASPHALT	40	2.744	24	20	1	WINCHESTER CITY LIMIT	ESTILL SPRINGS CITY LIMIT
607	OLD FARM ROAD	1	45C	59	CO	DBST	40	0.467	10	10	4	BREAKFIELD ROAD	BREAKFIELD ROAD
608	OLD GRAY'S COVE TRAIL	1	83C	137I	CO	GRAVEL	30	0.221	18	14	4	KEITH SPRINGS MOUNTAIN ROAD	NO OUTLET
609	OLD HOLDERS CEMETERY RD	3	63D	97J	CO	GRAVEL	30	0.108	10	10	3	HOLDERS CEMETERY ROAD	NO OUTLET

610	OLD HOLDERS COVE ROAD	3	63	87	CO	ASPHALT	40	2.436	24	20	1	HOLDERS COVE ROAD	HOLDERS COVE ROAD
611	OLD HUNTSVILLE ROAD	3	62	85	CO	GRAVEL	30	0.458	14	12	3	MINGO ROAD	DAVID CROCKETT HWY
612	OLD MANSFORD ROAD	3	52B	64	CO	ASPHALT	40	1.538	22	18	1	MANSFORD ROAD	PARK RIDGE CIRCLE
613	OLD MILL ROAD	3	53D	76	CO	DBST	40	0.589	24	18	1	COWAN HWY	WINCHESTER CITY LIMIT
614	OLD PELHAM ROAD	4	35	29	CO	DBST	50	0.288	20	16	1	VETERANS MEMORIAL DR EAST	NO OUTLET
615	OLD ROWE GAP ROAD	1	73	106	CO	GRAVEL	50	0.68	12	10	4	ROWE GAP ROAD	ROWE GAP ROAD
616	OLD SALEM-LEXIE ROAD	3	61	93	ST	ASPHALT	40	5.063	26	20	1	DAVID CROCKETT HWY	SIX MILE BOARD ROAD
617	OLD SHOOK ROAD	1	73	116	CO	GRAVEL	30	0.982	16	14	3	KEITH SPRINGS MOUNTAIN ROAD	NO OUTLET
618	OLD SPRING CREEK ROAD	4	33B	25	CO	ASPHALT	50	0.4	24	20	1	SPRING CREEK ROAD	CINDER PATH ROAD
619	OLD STAGE ROAD	3	71	113	CO	COLD MIX	30	0.294	18	16	2	ROBINSON CREEK ROAD	STAGE COACH ROAD
620	OLD UNION HILL ROAD	3	52	63	CO	GRAVEL	30	0.217	14	10	4	MANSFORD ROAD	MANSFORD ROAD
621	ONTEORA LANE	1	65	90	CO	GRAVEL	30	0.225	10	10	4	SHERWOOD ROAD	NO OUTLET
622	OTTER FALLS ROAD	1	45D	60	CO	ASPHALT	50	2.71	24	20	1	MIDWAY ROAD	MIDWAY ROAD
623	OVERLOOK CIRCLE	2	31A	22G	CO	DBST	50	0.595	26	22	2	TURKEY CREEK BOAT DOCK RD	CULDESAC
624	OVERLOOK DRIVE	2	31A	22G	CO	GRAVEL	50	0.102	20	18	3	OVERLOOK CIRCLE	NO OUTLET
625	OVERLOOK LANE	2	31A	22	CO	GRAVEL	30	0.1	24	18	1	HOLIDAY DRIVE	CULDESAC
NO	ROAD NAME	DIST	E 911 GRID	CO. GRID	CO/ ST	SURFACE	R.O.W.	LOG MILE	BED WD	SURF WD	CLASS	BEGINNING	ENDING
627	OWENS CHAPEL CEMETERY RD	3	63	96	CO	DBST	50	0.561	16	12	2	LIBERTY ROAD	NO OUTLET
628	OWENS DRIVE	3	63	97	CO	DBST	50	0.67	20	18	1	WILLIMAS COVE ROAD	NO OUTLET
629	OWENS LANE	3	81D	133P	CO	ASPHALT	50	1.13	24	20	1	ELORA ROAD	FRANCISCO ROAD
630	OWENS ROAD	3	81D	133	CO	DBST	50	0.399	18	16	2	FRANCISCO ROAD	OWENS LANE
631	OWL HOLLOW LANE	3	81D	122	CO	GRAVEL	30	0.316	12	10	4	AWALT DRIVE	NO OUTLET
632	OWL HOLLOW ROAD	3	42	73	ST	ASPHALT	50	4.353	26	22	1	LYNCHBURG ROAD	DAVID CROCKETT HWY
633	PADGETT LANE	3	72B	103	CO	GRAVEL	30	0.11	18	10	4	WALNUT GROVE ROAD	NO OUTLET
634	PAINT ROCK ROAD	3	81D	133	CO	DBST	40	1.596	24	20	1	HICKORY GROVE ROAD	FRANCISCO ROAD
635	PALMETTO AVENUE	1	55B	69	CO	ASPHALT	40	0.244	14	14	3	MAGNOLIA AVENUE	KENNERLY ROAD
636	PARK RIDGE CIRCLE	3	62	51A1	CO	ASPHALT	50	0.24	28	22	1	OLD MANSFORD ROAD	CULDESAC
637	PARKER HENLEY LANE	4	35	39	CO	GRAVEL	30	0.252	12	10	4	PLUM TREE LANE	NO OUTLET
638	PARKS LANE	2	43B	45	CO	GRAVEL	50	0.2	12	10	4	OLD ESTILL SPRINGS ROAD	NO OUTLET
639	PARSONAGE LANE	1	52	74	CO	GRAVEL	50	0.099	12	12	4	LYNCHBURG ROAD	NO OUTLET
640	PARSON'S DRIVE	1	45C	59	CO	ASPHALT	40	0.159	12	12	3	NEW COLLEGE DRIVE	TORIAN ROAD
925	PARSON'S GREEN CIRCLE	1	55	79	CO	ASPHALT	30	0.20	20	14	1	UNIVERSITY AVENUE	REED'S LANE
641	PARTIN-GIPSON LANE	4	35	39	CO	GRAVEL	30	0.158	12	10	3	ROARKS COVE ROAD	NO OUTLET
642	PAUL CLARK LANE	1	52	73	CO	GRAVEL	30	0.205	14	14	3	OWL HOLLOW ROAD	NO OUTLET
643	PAYNE LANE	4	44	47	CO	GRAVEL	30	0.219	16	14	3	VETERANS MEMORIAL DR EAST	OLD ALTO HIGHWAY
644	PAYNES CHURCH ROAD	4	33B	25	ST	DBST	50	2.587	24	20	1	BETH PAGE ROAD	AEDC ROAD
645	PEABODY ROAD	4	43B	45	CO	ASPHALT	50	2.173	24	20	1	AEDC ROAD	TULLAHOMA HWY
646	PEACEFUL LANE	3	53D	76	CO	GRAVEL	30	0.319	10	10	4	ARNOLD FARM ROAD	NO OUTLET
647	PENILE COURT	4	44	47	CO	COLD MIX	50	0.189	22	18	1	PENILE DRIVE	CULDESAC
648	PENILE DRIVE	4	34	37	CO	COLD MIX	50	0.408	22	18	1	PENILE HILL ROAD	NO OUTLET
649	PENILE HILL ROAD	4	33	37	ST	ASPHALT	50	4.025	24	20	1	OLD ALTO HIGHWAY	SWANN LANE
921	PENNINGTON CEMETERY ROAD	2	22C	23J	CO	GRAVEL	30	0.235	10	8	4	HINKLE LANE	NO OUTLET
650	PETTY BRANCH ROAD	4	35	28	ST	COLD MIX	50	0.817	14	12	2	VETERANS MEMORIAL DR EAST	HENLEY LANE
651	PHILLIPS DRIVE	2	42D	54	CO	ASPHALT	50	0.365	22	18	1	WEST PARADISE DRIVE	RIDGEFIELD CIRCLE EAST
652	PINE BLUFF ROAD	2	4200	54A	CO	ASPHALT	50	0.896	22	18	2	OLD TULLAOMA ROAD	NO OUTLET

NO	ROAD NAME	DIST	E 911 GRID	CO. GRID	CO/ ST	SURFACE	R.O.W.	LOG MILE	BED WD	SURF WD	CLASS	BEGINNING	ENDING
653	PINE DRIVE	1	45D	60	CO	DBST	50	0.631	24	20	1	OTTER FALLS ROAD	NO OUTLET
654	PINETREE ROAD	1	45D	60	CO	GRAVEL	30	0.185	14	14	3	MIDWAY ROAD	PINTREE ROAD
655	PINEVIEW CIRCLE	2	22	15	CO	ASPHALT	40	0.09	22	20	1	ACORN DRIVE	NO OUTLET
656	PINEY HILL ROAD	1	45D4	60	CO	GRAVEL	30	0.125	8	8	4	ECHO LANE	NO OUTLET
657	PLEASANT DRIVE	3	51A	62	CO	ASPHALT	40	0.19	26	20	1	RIDGEFIELD DRIVE	CULDESAC
658	PLEASANT GROVE DRIVE	2	32	33	CO	ASPHALT	40	0.093	22	18	1	OLD TULLAHOMA ROAD	SR476
658	PLEASANT GROVE DRIVE	2	32	33	CO	DBST	40	0.199	22	18	1	OLD TULLAHOMA ROAD	SR476
659	PLEASANT GROVE LANE	2	32	23	CO	GRAVEL	30	0.096	10	10	4	PLEASANT GROVE ROAD	NO OUTLET
660	PLEASANT GROVE ROAD	2	32B	123M	ST	ASPHALT	50	2.67	24	20	1	OLD TULLAHOMA ROAD	AWALT ROAD
661	PLEASANT RIDGE CEM. RD	3	71C	112D	CO	GRAVEL	30	0.225	14	12	4	ROBINSON CREEK ROAD	NO OUTLET
930	PLEASANT RIDGE COURT	3	71	112	CO	ASPHALT	50	0.08	24	20	1	PLEASANT RIDGE ROAD	NO OUTLET
662	PLEASANT RIDGE LANE	3	71	112	CO	DBST	40	1.990	24	20	1	PLEASANT RIDGE ROAD	NO OUTLET
663	PLEASANT RIDGE ROAD	3	71	112	CO	ASPHALT	50	1.755	24	20	1	DAVID CRODKETT HWY	LINCOLN COUNTY LINE
663	PLEASANT RIDGE ROAD	3	71	112	CO	DBST	50	1.708	24	20	1	DAVID CRODKETT HWY	LINCOLN COUNTY LINE
664	PLUM TREE LANE	4	35	39	CO	GRAVEL	30	0.311	12	10	4	ROARKS COVE ROAD	NO OUTLET
665	POE ROAD	2	21	15	CO	DBST	40	0.255	14	14	3	AWALT ROAD	DRAGONROSE LANE
665	POE ROAD	2	21	15	CO	GRAVEL	40	0.221	14	14	3	AWALT ROAD	DRAGONROSE LANE
666	POINT DRIVE	1	73A	107O	CO	ASPHALT	50	0.269	30	22	1	ROWE GAP ROAD	CULDESAC
667	POLLY CROCKETT LANE	3	72	114	CO	GRAVEL	30	0.265	12	12	4	BUNCOMBE ROAD	NO OUTLET
668	POPE LANE	3	72	104	CO	GRAVEL	30	0.0851	14	12	3	WALNUT HILL ROAD	NO OUTLET
669	POPEYE BARNES DRIVE	2	31	32	CO	DBST	40	0.128	18	16	2	AWALT ROAD	AWALT ROAD
670	POPLAR LANE	1	55	79	CO	GRAVEL	50	0.074	10	10	4	PROCTORS HALL PLACE	NO OUTLET
671	POST OAK ROAD	3	61	94	ST	ASPHALT	50	4.447	24	20	1	DAVID CROCKETT HWY	SIX MILE BOARD ROAD
672	POWERS ROAD	4	43	46	CO	DBST	50	0.269	20	18	1	OLD ALTO HIGHWAY	NO OUTLET
673	POWHATAN CIRCLE	1	45C4	59N	CO	GRAVEL	30	0.116	12	12	4	VIRGINIA AVENUE	NO OUTLET
674	PRAIRIE CHAPEL ROAD	4	34	27	CO	DBST	50	2.141	22	18	1	PENILE HILL ROAD	GUM CREEK ROAD
675	PRAIRIE PLAINS ROAD	4	24	20	ST	ASPHALT	50	1.107	24	20	1	GUM CREEK ROAD	COFFEE COUNTY LINE
676	PRINCE LANE	1	55B	69	CO	ASPHALT	40	0.167	14	14	3	LAKE O'DONNELL ROAD	BOB STEWMAN ROAD
677	PRINCE LANE	3	71	112	CO	GRAVEL	30	0.244	14	12	3	ROBINSON CREEK ROAD	NO OUTLET
678	PRINCE ROAD	2	31A	22	CO	GRAVEL	30	0.12	12	12	4	TURKEY CREEK BOAT DOCK RD	MOORE COUNTY LINE
679	PROCTOR'S HALL PLACE	1	55	79	CO	GRAVEL	30	0.071	12	12	4	PROCTOR'S HALL ROAD	CULDESAC
680	PROCTOR'S HALL ROAD	1	55	79	CO	ASPHALT	40	0.312	14	14	3	TENNESSEE AVENUE	CARRUTHERS ROAD
681	PROVIDENCE LANE	4	35	29	CO	DBST	50	0.479	20	16	2	GRUNDY COUNTY LINE	NO OUTLET
682	PROVIDENCE ROAD	4	35	29	CO	COLD MIX	50	0.303	24	20	1	VETERANS MEMORIAL DR EAST	GRUNDY COUNTY LINE
683	QUAIL LANE	4	22A	9	CO	COLD MIX	50	0.325	20	18	2	SPRING CREEK ROAD	NO OUTLET
684	QUINTARD ROAD	1	45D	60	CO	GRAV/ASP	30	0.358	14	14	3	SEWANEE HWY	FIRETOWER ROAD
685	R & L DRIVE	3	72	104	CO	GRAVEL	30	0.305	16	12	3	WALNUT HILL ROAD	NO OUTLET
686	R. D. PRINCE ROAD	4	44	48	CO	DBST	50	0.585	20	16	1	SPUR ROAD	CULDESAC
687	RABBIT RUN LANE	1	45D	60	CO	ASPHALT	50	0.537	16	14	1	OTTER FALLS ROAD	NO OUTLET
688	RADIO BEAM ROAD	4	22A	8	CO	DBST	50	0.203	26	20	1	TULLAHOMA HWY	NO OUTLET
689	RAINBOW DRIVE	2	31A	22	CO	DBST	50	0.4	24	18	1	HOLIDAY DRIVE	NO OUTLET
690	RAINBOW LANE	2	31A	22	CO	DBST	50	0.2	22	15	1	OLD AWALT ROAD	RAINBOW DRIVE
691	RAMONA STREET	2	42A	44	CO	ASPHALT	50	0.276	24	20	1	HARRIS CHAPEL ROAD	NO OUTLET
692	RATTLESNAKE BRANCH CIR.	3	71	113	CO	DBST	40	0.072	24	20	1	BEANS CREEK ROAD	RATTLESNAKE BRANCH CIRCLE

693	RATTLESNAKE SPRINGS LANE	1	55C	69	CO	GRAVEL	30	0.195	12	12	4	RATTLESNAKE BRANCH ROAD	NO OUTLET
694	RATTLESNAKE SPRINGS ROAD	1	55	79	CO	ASPHALT	50	0.667	26	20	1	SHERWOOD ROAD	NO OUTLET
695	RAVINE DRIVE	3	42C	53	CO	ASPHALT	40	0.332	28	22	1	HOPKINS LANE	CULDESAC
696	RAY MOORE LANE	2	32	33	CO	GRAVEL	30	0.202	16	12	3	PLEASANT GROVE ROAD	NO OUTLET
697	RAY ROAD	4	33B	25	CO	DBST	50	0.111	20	18	1	MORRIS FERRY BRIDGE ROAD	GLASNER LANE
698	RAYMOND COWAN ROAD	4	34	37	CO	GRAVEL	30	0.386	14	10	3	OAK GROVE ROAD	NO OUTLET
699	REED'S LANE	1	55	79	CO	ASPHALT	50	0.078	16	14	2	PARSON'S GREEN CIRCLE	SOLLACE FREEMAN HWY
700	RESERVOIR ROAD	4	23	17	CO	DBST	50	0.976	26	22	1	SPRING CREEK ROAD	ELK RIVER DAM ROAD
701	REYNOLDS LANE	3	62	95	CO	DBST	50	0.667	24	20	1	OLD DAVID CROCKETT HIGHWAY	DAVID CROCKETT HWY
702	RICE CEMETERY ROAD	1	83	126	CO	GRAVEL	30	0.043	12	10	4	ROWE GAP ROAD	NO OUTLET
703	RICH QUICK ROAD	3	91	142	CO	GRAVEL	30	0.139	12	10	4	ELORA ROAD	LINCOLN COUNTY LINE
704	RIDDLE CREEK LANE	2	32	33	CO	DBST	40	0.086	18	18	2	BOSWELL LANE	NO OUTLET
705	RIDDLE LANE	2	32	23	CO	ASPHALT	50	0.995	26	20	1	PLEASANT GROVE ROAD	HURRICANE ROAD
706	RIDDLE ROAD	2	42A	44	CO	DBST	50	0.515	22	18	1	OLD TULLAHOMA ROAD	NO OUTLET
707	RIDGE ROAD	3	61	82	CO	DBST	40	0.78	24	20	1	LEXIE BEANS CREEK ROAD	NO OUTLET
708	RIDGEFIELD CIRCLE	2	42D	54	CO	ASPHALT	50	0.553	22	18	1	PHILLIPS DRIVE	RIDGEFIELD CIRCLE
709	RIDGEFIELD DRIVE	3	51A	62	CO	ASPHALT	40	0.287	26	20	1	CLINE RIDGE ROAD	CULDESAC
710	RIGGS LANE	2	22C	15	CO	DBST	40	0.292	18	18	2	BLUE CREEK LANE	NO OUTLET
710	RIGGS LANE	2	22C	15	CO	GRAVEL	40	0.126	18	18	2	BLUE CREEK LANE	NO OUTLET
711	RILEY LANE	3	52	73	CO	DBST	50	0.736	26	20	1	LYNCHBURG ROAD	COLE LANE
NO	ROAD NAME	DIST	E 911 GRID	CO. GRID	CO/ ST	SURFACE	R.O.W.	LOG MILE	BED WD	SURF WD	CLASS	BEGINNING	ENDING
712	RIVA LAKE ROAD	2	42D	54	CO	ASPHALT	40	1.1	23	19	1	WINCHESTER CITY LIMIT	NO OUTLET
713	ROARKS COVE ROAD	1/4	35	39	ST	ASPHALT	50	5.685	26	20	1	TEXAS AVENUE	OLD ALTO HIGHWAY
714	ROBERTS LANE	3	54	67	CO	GRAVEL	30	0.345	16	12	3	CARTER ROAD	NO OUTLET
715	ROBERTS ROAD NORTH	1	52	64	CO	ASPHALT	40	0.038	26	20	1	DRY CREEK LANE	CULDESAC
716	ROBERTS ROAD SOUTH	1	52	64	CO	ASPHALT	40	0.036	26	20	1	DRY CREEK LANE	CULDESAC
717	ROBINSON CREEK ROAD	3	71	113	CO	COLD MIX	40	3.2	24	20	1	DAVID CROCKETT HWY	NO OUTLET
718	ROBINSON ROAD	3	63	96	CO	DBST	40	1.291	26	22	1	CLARK ROAD	OLD CLARK ROAD
719	ROCK CREEK BOAT RAMP RD	2	32D	34	CO	DBST	50	0.106	22	18	1	SUN DROP DRIVE	NO OUTLET
720	ROCK CREEK ROAD	2/4	22	8	ST	ASPHALT	60	7.739	26	20	1	ESTILL SPRINGS CITY LIMIT	COFFEE COUNTY LINE
721	ROCKY HOLLOW DRIVE	3	42C	53	CO	ASPHALT	50	0.187	26	22	1	HILLTOP DRIVE	WEST & EAST ROCKCREST CIRCLE
722	ROGGLI LANE	3	62	95	CO	DBST	40	0.49	18	16	2	ROGGLI ROAD	FARRIS CHAPEL ROAD
723	ROGGLI ROAD	3	62	95	CO	DBST	40	0.875	24	20	1	FARRIS HAPEL ROAD	SHOCKLEY ROAD
724	ROLLINGWOOD WAY	4	32D	34	CO	ASPHALT	50	0.083	26	22	1	WESTWOOD LANE	TANGLEWOOD TRAIL
725	ROSE DRIVE	4	34	38	CO	DBST	50	0.63	24	20	2	OLD ALTO HIGHWAY	NO OUTLET
726	ROSE LANE	4	34	38	CO	DBST	50	1.028	26	22	1	GARNER LANE	ROARKS COVE ROAD
727	ROSELAND DRIVE	2	42A	44	CO	DBST	50	0.208	20	18	1	HURRICANE ROAD	NO OUTLET
728	ROY WALLS ROAD	4	34	27	CO	DBST	50	0.192	20	18	1	MONROE FLOYD ROAD	NO OUTLET
729	ROYAL OAK DRIVE	2	42D	54	CO	ASPHALT	50	0.518	22	20	1	RIVA LAKE ROAD	NO OUTLET
730	RUCH LANE	3	63	96	CO	GRAVEL	30	0.557	12	12	4	FARRIS ROAD	NO OUTLET
731	RUCH ROAD	3	52	63	CO	GRAVEL	30	0.296	10	10	4	MANSFORD ROAD	NO OUTLET
732	RUFF ROAD	2	32D	34	CO	ASPHALT	50	0.369	24	20	1	WOODLAND WAY	TROTTERS CIRCLE
733	RUNNING KNOB HOLLOW ROAD	1	45C	59	CO	ASPHALT	40	0.406	18	18	2	GREENS VIEW ROAD	ROARKS COVE ROAD
734	RUTLEDGE FORD ROAD	4	35	29	ST	ASPHALT	50	2.436	24	20	1	VETERANS MEMORIAL HWY EAST	COFFEE COUNTY LINE
735	SADA ELLIOTT PLACE	1	55	79	CO	ASPHALT	40	0.049	20	20	1	UNIVERSITY AVENUE	TENNESEE AVENUE

736	SAM TAG LANE	4	34	37	CO	GRAVEL	30	0.338	18	14	3	PENILE HILL ROAD	NO OUTLET
737	SANDERS ROAD	4	35	29	CO	GRAVEL	30	0.444	16	12	3	OLD PELHAM ROAD	NO OUTLET
738	SARTAIN ROAD	1	55B	69	CO	ASPHALT	40	0.134	14	14	3	UNIVERSITY AVENUE	WILLIE SIX ROAD
739	SARVIS BRANCH ROAD	2	32D	34	CO	ASPHALT	50	0.59	24	20	1	METCALF ROAD	HONEY LANE
739	SARVIS BRANCH ROAD	2	32D	34	CO	DBST	50	0.443	24	20	1	METCALF ROAD	HONEY LANE
740	SCENIC HILLS ROAD	3	91	153	CO	DBST	50	0.922	26	22	1	FRANCISCO ROAD	NO OUTLET
741	SCHULTZ LANE	3	91	133	CO	DBST	50	0.269	18	16	2	ELORA ROAD	OWENS LANE
742	SCHWARTZ LANE	2	42A	44	CO	DBST	50	0.542	22	16	1	EASTBROOK ROAD	NO OUTLET
743	SECOND PLUM ROAD	1	73	116	CO	GRAVEL	50	0.105	14	12	1	IRON GAP ROAD	NO OUTLET
743	SECOND PLUM ROAD	1	73	116	CO	DBST	50	0.8	24	20	1	IRON GAP ROAD	NO OUTLET
744	SHADOW LANE	3	62	86	CO	DBST	40	0.872	24	18	1	POST OAK ROAD	NO OUTLET
745	SHADY ACRES LANE	2	22B	8	CO	ASPHALT	40	0.142	22	20	1	GOURDNECK ROAD	ACORN DRIVE
746	SHADY COVE LANE	3	42C	53	CO	ASPHALT	50	0.095	26	20	1	ROCKY HOLLOW DRIVE	CULDESAC
747	SHAHAN ROAD	4	22B	8	CO	ASPHALT	50	0.464	26	20	1	BLUE CREEK ROAD	ROCK CREEK ROAD
748	SHARON DRIVE	4	24	12	CO	ASPHALT	50	0.337	24	20	1	AEDC ROAD	VICKIE LANE
749	SHASTEEN RIDGE ROAD	3	31	31	CO	ASPHALT	40	0.862	22	18	1	CHESTNUT RIDGE ROAD	NO OUTLET
750	SHELLY ROAD	4	43	46	ST	ASPHALT	50	2.718	22	20	1	DIAGNOL STREET	SWANN LANE
751	SHERRILL ROAD	4	34	27	CO	ASPHALT	50	1.018	24	20	1	PRAIRIE CHAPEL ROAD	MONROE FLOYD ROAD
752	SHERWOOD CEMETERY ROAD	1	75C	120N	CO	COLD MIX	30	0.145	14	10	3	YOUNGS CREEK ROAD	NO OUTLET
753	SHERWOOD TRAIL	1	65	90	CO	ASPHALT	40	0.213	28	20	1	SHERWOOD ROAD	CULDESAC
754	SHOCKLEY ROAD	3	62	95	CO	DBST	50	0.52	24	20	1	ROGGLI ROAD	CRAWFORD LANE
755	SHORELINE COURT	2	32D	34	CO	ASPHALT	50	0.06	20	18	1	SHORELINE DRIVE	NO OUTLET
NO	ROAD NAME	DIST	E 911 GRID	CO. GRID	CO/ ST	SURFACE	R.O.W.	LOG MILE	BED WD	SURF WD	CLASS	BEGINNING	ENDING
756	SHORELINE DRIVE	2	32D	34	CO	ASPHALT	50	0.183	20	18	1	HILLWOOD DRIVE	NO OUTLET
757	SHORT ROAD	1	55	79	CO	GRAVEL	30	0.117	10	10	4	ST. MARY'S LANE	NO OUTLET
928	SILVERFOX ROAD	1	42D4	54	CO	GRAVEL	30	0.118	16	12	4	VAN HAAS LANE	NO OUTLET
758	SIMMON'S CEMETERY ROAD	3	52C	73J	CO	GRAVEL	30	0.203	16	12	4	MINGO ROAD	NO OUTLET
759	SIMMONS LANE	1	55	80	CO	GRAVEL	30	0.123	10	10	4	JUMP OFF ROAD	NO OUTLET
760	SIMPSON LANE	4	24	12	CO	GRAVEL	30	0.132	14	10	4	JESS DUNCAN LANE	NO OUTLET
761	SINKING COVE ROAD	1	84	139	CO	ASPHALT	40	5.179	26	22	1	JACKSON COUNTY LINE	NO OUTLET
762	SISK ROAD	3	63	96	CO	GRAVEL	30	0.835	14	14	3	HOOPER ROAD	NO OUTLET
763	SISTER CHRISTABEL ROAD	1	45D	60	CO	GRAVEL	30	0.286	10	10	4	HUGHSON ROAD	NO OUTLET
764	SKIDMORE LANE	3	63	86	CO	GRAVEL	30	0.778	16	16	3	LIBERTY ROAD	OLD HOLDERS COVE ROAD
765	SLAGTOWN ROAD	3	54	78	CO	GRAVEL	30	1.367	14	12	3	COWAN CITY LIMITS	NO OUTLET
766	SMITH CEMETERY ROAD	3	51	81	CO	GRAVEL	30	0.289	16	10	4	PLEASANT RIDGE ROAD	NO OUTLET
767	SMITH LANE	2	22B	8	CO	DBST	40	0.659	22	18	1	BLACKBURN LANE	GOURDNECK ROAD NW
768	SMITH RD	3	55	79	CO	GRAVEL	50	0.276	16	14	3	MANSFORD ROAD	NO OUTLET
769	SMITH ROAD	1	42	53	CO	DBST	40	0.117	18	18	2	SHERWOOD ROAD	SMITH ROAD
921	SMOKETREE ROAD	3	72	104	CO	GRAVEL	50	0.270	14	12	3	POPE LANE	NO OUTLET
770	SMOKEY HOLLOW ROAD	2	31A	22G	CO	GRAVEL	50	0.048	18	15	3	OVERLOOK CIRCLE	CULDESAC
771	SOUTH CAROLINA AVENUE	1	55B	69	CO	ASPHALT	40	0.475	18	18	2	UNIVERSITY AVENUE	NO OUTLET
772	SOUTH DRIVE	1	73	107	CO	GRAVEL	30	0.223	12	10	4	ROWE GAP ROAD	NO OUTLET
773	SPRING CREEK ROAD	4	22A	9	ST	ASPHALT	50	5.7	28	22	1	ESTILL SPRINGS CITY LIMIT	TULLAHOMA CITY LIMIT
775	SPRING STREET NORTH	1	85	120	CO	ASPHALT	40	0.026	12	10	3	MOUNTAIN AVENUE WEST	NO OUTLET
774	SPRING STREET SOUTH	1	85	120	CO	ASPHALT	40	0.168	12	10	3	MOUNTAIN AVENUE WEST	NO OUTLET

776	SPRINGDALE FARM LANE	3	63	96	CO	GRAVEL	30	0.245	12	12	4	ROWE GAP ROAD	NO OUTLET
777	SPUR ROAD	4	34	38	CO	DBST	50	3.645	24	18	1	OLD ALTO HIGHWAY	ROARKS COVE ROAD
779	ST MARY'S LANE	1	73	79	CO	DBST	40	0.744	26	20	1	SHERWOOD ROAD	NO OUTLET
780	ST MARY'S ROAD	1	73	79	CO	GRAVEL	30	0.444	18	12	3	ST MARY'S LANE	NO OUTLET
781	ST THOMAS PLACE	2	43B	45	CO	ASPHALT	50	0.07	22	22	1	WATERS EDGE DRIVE	NO OUTLET
782	STAGECOACH DRIVE	3	81	122	CO	GRAVEL	30	0.437	16	14	3	DAVID CROCKETT HWY	NO OUTLET
783	STARBOARD COURT	2	42A	44	CO	ASPHALT	50	0.063	22	22	1	SUMMERSET PLACE	CULDESAC
784	STATON ROAD	3	62	95	CO	ASPHALT	40	0.292	24	20	1	DAVID CROCKETT HWY	REYNOLDS LANE
785	STEPHEN BENSON LANE	3	62	95	CO	GRAV/ASP	30	0.057	18	16	2	BELVIDERE ROAD	NO OUTLET
786	STEVENS LANE	3	44	57	CO	DBST	50	0.351	24	22	1	HIGHTOP LANE	NO OUTLET
787	STEWART ROAD	3	81	132	CO	DBST	50	1.927	22	18	1	ELORA ROAD	ELORA ROAD
788	STOVALL HOLLOW ROAD	3	71	103	CO	GRAVEL	30	0.73	16	12	3	OLD SALEM LEXIE ROAD	NO OUTLET
789	STOVALL ROAD	3	91	152	CO	DBST	50	0.481	24	20	1	WHITES GAP ROAD	GREASY COVE ROAD
790	STRATTON ROAD	3	81	122	CO	COLD MIX	50	1.445	24	20	1	DEAVID CROCKETT HWY	PLEASANT RIDGE ROAD
791	STROPE LANE	3	71	113	CO	GRAVEL	30	0.218	12	10	4	BEANS CREEK ROAD	NO OUTLET
792	STURBRIDGE DRIVE	2	22B	8	CO	DBST	40	0.556	20	18	1	BLUE CREEK ROAD	CULDESAC
793	SUGAR COVE ROAD	3	82B	124	CO	DBST	40	2.738	24	20	1	HICKORY GROVE ROAD	NO OUTLET
794	SUGAR MAPLE DRIVE	3	51A	62	CO	DBST	40	0.025	26	22	1	CLINE RIDGE ROAD	MAGNOLIA DRIVE
43	SUGARTREE DRIVE	3	61	83	CO	GRAVEL	30	0.452	12	12	3	SIX MILE BOARD ROAD	NO OUTLET
795	SUGARTREE SPRINGS ROAD	3	61	93	CO	DBST	50	1.818	24	20	1	OLD SALEM LEXIE ROAD	BAXTER HOLLOW ROAD
796	SULLENGER'S CEDAR LANE	3	91	153	CO	GRAVEL	30	0.256	10	10	4	WHITES GAP ROAD	NO OUTLET
797	SUMMERSET PLACE	2	43B	45	CO	ASPHALT	50	0.406	22	22	1	WATERS EDGE DRIVE	WATERS EDGE DRIVE
798	SUN DROP DRIVE	2	32D	34	CO	DBST	50	0.095	22	18	1	EASTBROOK ROAD	NO OUTLET
799	SUNNY LANE	1	73	116	CO	DBST	30	0.468	16	14	2	KEITH SPRINGS MOUNTAIN ROAD	NO OUTLET
NO	ROAD NAME	DIST	E 911 GRID	CO. GRID	CO/ ST	SURFACE	R.O.W.	LOG MILE	BED WD	SURF WD	CLASS	BEGINNING	ENDING
800	SUNSET VIEW	2	42A	44	CO	ASPHALT	50	0.289	24	20	2	RAMONA STREET	RAMONA STREET
801	SUSIE DRIVE	3	63B	87	CO	ASPHALT	40	0.3	26	22	1	ROWE GAP ROAD	CULDESAC
802	SWAFFORD LANE	3	63B	97	CO	DBST	30	0.89	10	10	4	LIBERTY ROAD	SWAFFORD LANE
802	SWAFFORD LANE	3	63B	97	CO	DBST	40	0.108	10	10	4	SWAFFORD LANE @ .089 LM	NO OUTLET
803	SWANN LANE	4	33	36	CO	ASPHALT	50	2.046	22	18	1	KNIGHTS CHURCH ROAD	PENILE HILL ROAD
804	SYLER LANE	3	72	104	CO	GRAVEL	30	1.006	16	14	3	WALNUT HILL ROAD	NO OUTLET
805	SYLER ROAD	3	62	94	CO	COLD MIX	40	1.532	26	20	1	WALNUT HILL ROAD	NO OUTLET
806	T. R. LANE	3	82	124	CO	GRAVEL	30	0.194	12	12	4	BUNCOMBE ROAD	NO OUTLET
807	TALLANT LANE	3	72	114	CO	GRAVEL	30	0.181	10	10	4	BUNCOMBE ROAD	NO OUTLET
809	TANTALLON ROAD	1	75	110	CO	GRAVEL	30	0.671	12	10	4	SHERWOOD ROAD	NO OUTLET
810	TANYARD HILL ROAD	3	41	51	CO	DBST	50	0.184	22	20	1	GALLOWAY LANE	MOORE COUNTY LINE
811	TAYLOR CREEK LANE	3	81	122	CO	GRAVEL	30	0.3	14	14	4	DAVID CROCKETT HWY	NEAL STREET
812	TAYLOR FARM LANE	4	33B	25	CO	ASPHALT	50	0.577	24	20	1	SPRING CREEK ROAD	TAYLOR ROAD
813	TAYLOR RD	4	33B	25	CO	ASPHALT	40	0.506	24	20	1	SPRING CREEK ROAD	CINDER PATH ROAD
814	TAYLOR ROAD	1	65	101	CO	GRAVEL	30	0.25	10	10	4	MARION COUNTY LINE	NO OUTLET
815	TEAKWOOD LANE	2	22C	15	CO	COLD MIX	40	0.16	18	16	2	OAKWOOD LANE	NO OUTLET
816	TENNESSEE AVENUE	1	55	69	CO	ASPHALT	40	1.302	20	20	1	UNIVERSITY AVENUE	THE CROSS
817	TENNESSEE DRIVE	2	42D	54	CO	ASPHALT	50	0.496	26	22	1	ELKLORE AVENUE	NO OUTLET
818	TERRILL LANE	3	64B	88	CO	GRAVEL	30	0.179	12	12	4	WATER TANK ROAD	NO OUTLET
819	TERRY KING DRIVE	4	33C	35	CO	DBST	50	0.125	24	20	1	BETH PAGE ROAD	GAINES CIRCLE

820	TEXAS AVENUE	1	45C	59	CO	ASPHALT	40	0.383	20	20	1	UNIVERSITY AVENUE	BREAKFIELD ROAD
821	THE ALLEY	1	75C	120	CO	ASPHALT	40	0.041	18	18	2	SHERWOOD ROAD	BIRDWELL STREET
822	TIMBER KNOLL CIRCLE	3	42C	53	CO	ASPHALT	40	0.062	26	20	1	BLUFF DRIVE	CULDESAC
824	TIPPS ROAD	3	62	94	CO	GRAVEL	50	1.232	24	20	1	SYLER ROAD	BENSON LANE
825	TORIAN ROAD	1	45C	59	CO	COLD MIX	30	0.177	14	14	3	HALL STREET	FACULTY CIRCLE
826	TRAILS END	1	45D4	60	CO	GRAVEL	30	0.095	10	10	4	ECHO LANE	NO OUTLET
827	TRI CITIES FARM ROAD	3	54	67	CO	DBST	40	0.896	26	20	1	GEORGIA CROSSING ROAD	CARTER ROAD
828	TRIMBLE LANE	1	55B	69	CO	GRAVEL	30	0.071	10	10	4	SOLLACE FREEMAN HWY	KENNERLY ROAD
829	TROTTERS CIRCLE	2	42A	44	CO	DBST	50	0.527	24	20	1	EASTBROOK ROAD	EASTBROOK ROAD
830	TURKEY CREEK BOAT DK RD	2	31A	22	CO	ASPHALT	40	1.85	22	18	1	GOURDNECK ROAD	NO OUTLET
831	TURKEY CREEK DRIVE	2	0.875	7	CO	ASPHALT	50	2.554	24	20	1	BLUE CREEK ROAD	MOORE COUNTY LINE
832	TURNER LANE	2	32	33	CO	DBST	50	0.244	24	20	1	ALEXANDER ROAD	NO OUTLET
833	TWILIGHT DRIVE	1	52A	64	CO	ASPHALT	40	0.125	24	24	1	OAK CIRCLE	WILLOW DRIVE
834	TWIN MARYS DRIVE	2	22B	8	CO	ASPHALT	40	0.166	20	20	1	OLD TULLAHOMA ROAD	NO OUTLET
835	TWIN OAKS COURT	3	43	46	CO	DBST	50	0.073	20	18	1	FALCON DRIVE	CULDESAC
836	U T FARM ROAD	4	22	16	CO	ASPHALT	50	2.427	22	18	1	TULLAHOMA HWY	FOREST LAKE ROAD
837	UNION ROAD	3	52B	63B	CO	COLD MIX	50	0.338	12	12	4	MANSFORD ROAD	CULDESAC
838	UNIVERSITY AVENUE	1	45C	59	ST	CONCRETE	50	1.189	36	36	1	SOLLACE FREEMAN HWY	SOLLACE FREEMAN HWY
838	UNIVERSITY AVENUE	1	45C	59	ST	ASPHALT	50	0.758	24	24	1	SOLLACE FREEMAN HWY	SOLLACE FREEMAN HWY
919	UNIVERSITY CEMETERY ROAD	1	55	69	CO	GRAVEL	30	0.263	12	12	4	PALMETTO AVE	KENNERLY ROAD
839	UTILITY ROAD	1	42D	54	CO	ASPHALT	40	0.342	20	16	1	OLD TULLAHOMA ROAD	NO OUTLET
840	UTSI ROAD	4	13	5	ST	ASPHALT	50	2.672	28	22	1	TULLAHOMA HWY	COFFEE COUNTY LINE
841	VANZANT BEND ROAD	3	51	71	CO	ASPHALT	40	3.226	24	20	1	LYNCHBURG ROAD	NO OUTLET
842	VANZANT ROAD	3	61	82	CO	GRAVEL	30	0.508	16	14	3	FARRIS CREEK BRIDGE ROAD	NO OUTLET
843	VAUGHAN LANE	3	64B	88	CO	GRAVEL	30	0.658	12	10	4	COWAN HWY	NO OUTLET
844	VERNON RIDGE ROAD	3	51	72	ST	DBST	50	2.456	24	20	1	SIX MILE BOARD ROAD	VANZANT BEND ROAD

NO	ROAD NAME	DIST	E 911 GRID	CO. GRID	CO/ ST	SURFACE	R.O.W.	LOG MILE	BED WD	SURF WD	CLASS	BEGINNING	ENDING
845	VICKIE LANE	4	24	12	CO	ASPHALT	50	0.262	22	18	1	OLD BRICK CHURCH ROAD	NO OUTLET
846	VIRGINIA AVENUE	1	45C	59	CO	ASPHALT	40	0.224	18	18	2	TEXAS AVENUE	ROARKS COVE ROAD
847	WAGNER CREEK LANE	4	44	57	CO	GRAVEL	30	0.057	10	10	4	GREENHAW ROAD	NO OUTLET
848	WAGNER ROAD	3	62	94	CO	DBST	40	0.804	26	20	1	TIPPS ROAD	POST OAK ROAD
849	WAGON ROAD	2	32D	34	CO	DBST	50	0.52	26	20	1	LOCKMILLER ROAD	SARVIS BRANCH ROAD
850	WALLS LANE	4	34	28	CO	COLD MIX	50	0.465	26	20	2	OAK GROVE ROAD	NO OUTLET
851	WALNUT DRIVE	3	51A	62	CO	DBST	40	0.279	26	20	1	CLINE RIDGE ROAD	CULDESAC
852	WALNUT GROVE ROAD	3	71	103	CO	DBST	50	2.149	22	18	1	DAVID CROCKETT HWY	OLD SALEM LEXIE ROAD
853	WALNUT HILL ROAD	3	72	104	CO	DBST	40	2.784	26	20	1	DAVID CROCKETT HWY	MAXWELL ROAD
854	WALNUT LANE	2	31A	22	CO	DBST	50	0.1	20	15	1	RAINBOW DRIVE	CULDESAC
855	WALTER STUBBLEFIELD LANE	1	94	139	CO	GRAVEL	30	0.275	12	10	4	SINKING COVE ROAD	NO OUTLET
856	WARMBROD LANE	3	62	95	CO	DBST	50	0.455	20	18	2	ROGGLI ROAD	NO OUTLET
857	WARREN CHAPEL ROAD	4	43	46	CO	DBST	50	1.813	24	20	1	DECHERD CITY LIMIT	GREENHAW ROAD
858	WATER CURE ROAD	3	51	72	ST	ASPHALT	50	1.845	24	20	1	LYNCHBURG ROAD	SIX MILE BOAROAD ROAD
859	WATER TANK ROAD	3	64	87	ST	ASPHALT	40	3.278	26	22	1	WILLIAMS COVE ROAD	COWAN CITY LIMIT
860	WATERS EDGE DRIVE	2	42A	44	CO	ASPHALT	50	0.725	22	22	1	LOCKMILLER ROAD	CULDESAC
861	WATSON CEMETERY ROAD	4	34	27	CO	GRAVEL	30	0.468	12	10	4	GUM CREEK ROAD	NO OUTLET
862	WEBB LANE	3	77	54B	CO	GRAVEL	30	0.2	14	10	4	GEORGIA CROSSING ROAD	NO OUTLET
863	WEDDINGTON LANE	2	31A	22	CO	DBST	50	0.174	24	20	2	TURKEY CREEK BOAT DOCK RD	NO OUTLET
864	WEST PARADISE DRIVE	2	42A	44	CO	ASPHALT	50	0.365	22	18	1	PINE BLUFF ROAD	CULDESAC
865	WEST ROCKCREST CIRCLE	3	42C	53	CO	ASPHALT	50	0.034	26	22	1	ROCKY HOLLOW DRIVE	CULDESAC
866	WESTBROOK LANE	3	62	95	CO	GRAVEL	30	0.328	14	12	4	FARRIS LANE	NO OUTLET
867	WESTOVER ROAD	4	23	11	CO	ASPHALT	40	0.5	24	20	1	NORTHSHORE ROAD	NO OUTLET
870	WHATAVIEW CIRCLE	2	42D	44	CO	ASPHALT	50	0.04	22	20	1	WEST PARADISE DRIVE	WEST PARADISE DRIVE
871	WHIPPOORWILL COVE ROAD	3	51A1	62	CO	ASPHALT	40	0.125	26	22	1	LEATHERWOOD DRIVE	CULDESAC
872	WHITAKER LANE	3	61	83	CO	DBST	40	0.709	26	22	1	POST OAK ROAD	NO OUTLET
873	WHITE OAK LANE	3	51A	62	CO	DBST	40	0.236	26	20	1	MAGNOLIA DRIVE	CULDESAC
874	WHITES GAP ROAD	3	91	143	CO	GRAVEL	30	0.95	14	12	3	ELORA ROAD	JACKSON COUNTY LINE
874	WHITES GAP ROAD	3	91	143	CO	DBST	30	2.484	24	20	1	ELORA ROAD	JACKSON COUNTY LINE
875	WIDALL LANE	4	43	46	CO	DBST	40	0.465	22	20	1	OLD ALTO HWY	NO OUTLET
876	WIGGINS CREEK DRIVE	1	45C	59	CO	ASPHALT	50	0.522	28	28	1	BREAKFIELD ROAD	NO OUTLET
877	WILDER CHAPEL ROAD	4	24	20	CO	ASPHALT	50	2.49	22	20	4	OAK GROVE ROAD	RUTLEDGE FORD ROAD
878	WILDLIFE TRAIL	2	31A	22	CO	GRAVEL	50	0.187	12	12	1	OVERLOOK CIRCLE	MOORE COUNTY LINE
879	WILDWOOD CIRCLE	3	41	62	CO	ASPHALT	40	0.4	20	20	1	WOLDWOOD TRACE	CULDESAC
880	WILDWOOD COURT	3	41D	51	CO	ASPHALT	40	0.1	26	22	1	WILDWOOD TRACE	CULDESAC
881	WILDWOOD TRACE	3	52B	64	CO	ASPHALT	40	0.8	24	20	4	MANSFORD ROAD	WILDWOOD CIRCLE
882	WILKERSON COVE ROAD	1	73	106	CO	DBST	50	0.7	12	10	1	IRON GAP ROAD	NO OUTLET
883	WILKERSON LANE	2	42D	54	CO	ASPHALT	40	0.781	24	20	1	OLD TULLAHOMA ROAD	NO OUTLET
884	WILLIAMS COVE ROAD	3	63	87	CO	ASPHALT	40	1.967	22	20	1	COWAN HWY	NO OUTLET
884	WILLIAMS COVE ROAD	3	63	87	CO	DBST	40	2.775	22	20	1	COWAN HWY	NO OUTLET
885	WILLIAMS ROAD	3	44	44	CO	DBST	50	0.112	20	18	1	FALCON DRIVE	NO OUTLET
886	WILLIAMS STREET	3	43D	56	CO	COLD MIX	50	1.427	24	20	1	VETERANS MEMORIAL DR EAST	MODENA ROAD
887	WILLIE BROWN DRIVE	4	22B	8	CO	DBST	40	0.048	14	12	3	DALE HAVEN LANE	NO OUTLET
888	WILLIE SIX ROAD	1	45	50	CO	ASPHALT	40	0.348	16	16	2	MITCHELL AVENUE	ALABAMA AVENUE

NO	ROAD NAME	DIST	E 911 GRID	CO. GRID	CO/ ST	SURFACE	R.O.W.	LOG MILE	BED WD	SURF WD	CLASS	BEGINNING	ENDING
889	WILLOW DRIVE	1	52	74	CO	ASPHALT	40	0.173	24	24	1	OAK CIRCLE	CULDESAC
890	WILLOW MAE LANE	1	65	79	CO	GRAVEL	30	0.025	10	8	4	GARNERTOWN ROAD	NO OUTLET
891	WILLOW OAK DRIVE	2	43C	55	CO	ASPHALT	50	0.466	22	20	1	RIVA LAKE ROAD	CULDESAC
892	WILLOW ROAD	4	45	49	CO	GRAVEL	30	0.059	10	10	4	MORRIS FERRY BRIDGE ROAD	MORRIS FERRY BRIDGE ROAD
893	WILLOW SPRINGS DRIVE	1	55A	70	CO	GRAVEL	30	0.2	10	10	4	OTTER FALLS ROAD	NO OUTLET
894	WILSON LANE	3	71	103	CO	GRAVEL	30	0.172	10	10	4	OLD SALEM LEXIE ROAD	NO OUTLET
895	WINDMILL LANE	3	64	98	CO	GRAVEL	30	0.219	12	12	4	KEITH COVE ROAD	NO OUTLET
896	WINDTRACE ROAD	3	73	107	CO	GRAVEL	30	0.54	12	12	4	HOLDERS CEMETERY ROAD	NO OUTLET
897	WINDWARD COURT	3	43C	55	CO	ASPHALT	50	0.04	22	22	1	SUMMERSET PLACE	NO OUTLET
898	WINDY KNOB	1	52A	64	CO	GRAVEL	30	0.318	12	12	4	LYNCHBURG ROAD	NO OUTLET
899	WINN'S CIRCLE	1	55B	69	CO	GRAVEL	30	0.163	10	10	4	BOB STEWMAN ROAD	HAT ROCK ROAD
900	WISE ROAD	1	55	79	CO	GRAVEL	30	0.09	12	10	4	O'DEAR ROAD	NO OUTLET
901	WISEMAN LANE	3	51	72	CO	DBST/GRVL	40	0.525	16	14	2	WATER CURE ROAD	NO OUTLET
902	WOODALL ROAD	4	44	47	CO	DBST	50	0.563	20	14	1	OLD ALTO HIGHWAY	NO OUTLET
903	WOODLAND POINT	2	41	51	CO	ASPHALT	40	0.275	30	22	1	DAMRON ROAD	CULDESAC
904	WOODLAND WAY	2	42D	54	CO	DBST	50	0.294	22	18	1	EASTBROOK ROAD	RUFF ROAD
905	WOODMONT DRIVE	1	52A	64	CO	ASPHALT	40	0.09	24	24	1	OAK CIRCLE	CULDESAC
906	WOODS LAKE ROAD	4	24C	19B	CO	GRAVEL	50	0.594	16	10	2	FINNEY ROAD	NO OUTLET
907	WOODS VIEW LANE	4	23D	18	CO	ASPHALT	40	0.039	20	18	1	MATHIS CIRCLE	NO OUTLET
908	WRIGHT CIRCLE	3	61	93	CO	GRAVEL	30	0.56	12	12	4	BAXTER HOLLOW ROAD	BAXTER HOLLOW ROAD
909	WRIGHT PLACE	2	42B	43	CO	ASPHALT	50	0.11	22	20	1	HIGHLAND RIDGE	CULDESAC
910	YATES ROAD	3	51	72	CO	GRAVEL	30	0.226	12	12	4	VERNON RIDGE ROAD	NO OUTLET
911	YELLOW BRANCH LANE	4	34	28	CO	DBST	50	0.12	20	16	1	YELLOW BRANCH ROAD	NO OUTLET
912	YELLOW BRANCH ROAD	4	34	28	CO	ASPHALT	50	2.17	24	20	1	OLD ALTO HIGHWAY	NO OUTLET
913	YOUNG LANE	3	51	72	CO	GRAVEL	30	0.768	16	12	3	LYNCHBURG ROAD	NO OUTLET
914	YOUNGS CREEK LANE	1	75C	120	CO	GRAVEL	30	0.091	12	10	4	YOUNGS CREEK ROAD	NO OUTLET
915	YOUNGS CREEK ROAD	1	75C	120	CO	DBST	50	0.397	26	20	1	SHERWOOD ROAD	NO OUTLET
916	ZANDI LANE	4	33C	35	CO	GRAVEL	30	0.209	18	14	3	DUCKWORTH ROAD	NO OUTLET

RESOLUTION 8f-0315

RESOLUTION TO OPT OUT OF STATEWIDE BUILDING CODE STANDARDS FOR ONE-FAMILY AND TWO-FAMILY DWELLINGS IN FRANKLIN COUNTY

WHEREAS, T.C.A. § 68-120-101 authorizes counties to opt out of statewide building code standards for one-family and two-family dwellings within the county's jurisdiction outside any municipality located within the county; and

WHEREAS, the Board of County Commissioners of Franklin County, Tennessee has determined that it is in the best interest of the citizens of the county for these standards not to apply to one-family and two-family dwellings within the county's jurisdiction outside any municipality located within the county;

NOW THEREFORE, BE IT RESOLVED by a two-thirds (2/3) vote of the Board of County Commissioners of Franklin County, meeting in regular session on this **16th day of March, 2015**, that statewide building code standards, adopted pursuant to Title 68, Chapter 120, shall not apply to one-family and two-family dwellings located within the jurisdictional boundaries of Franklin County outside any municipality located within the county.

BE IT FURTHER RESOLVED, that this resolution shall be retroactive so that it shall take effect as of January 1, 2015.

BE IT FURTHER RESOLVED, that the county clerk shall mail a certified copy of this resolution to the state fire marshal.

Adopted this 16th day of March, 2015.

APPROVED: _____
Richard Stewart, Franklin County Mayor

APPROVED: _____
Eddie Clark, Chairman of Commission

ATTEST: _____
Phillip Custer, Franklin County Clerk

RESOLUTION SPONSORED BY: Hughes and Fuller

MOTION TO ADOPT: Stines

SECONDED BY: Schultz

VOTE: AYES: 13 **NAYS:** 0 **ABSTAIN:** 1

DECLARATION: Approved

RESOLUTION 89-0315

RESOLUTION OF THE GOVERNING BODY OF
FRANKLIN COUNTY, TENNESSEE, AUTHORIZING THE
ISSUANCE, SALE, AND PAYMENT OF
CAPITAL OUTLAY NOTES NOT TO EXCEED $1,000,000
PURSUANT TO THE INFORMAL BID PROCESS
REVISING RESOLUTION (note title)

WHEREAS, the Governing Body of Franklin County, Tennessee, has determined that it is necessary and desirable to issue capital outlay notes in order to provide funds for the following public works project : Highway Capital Road Projects b at a cost of $1,000,000 with an economic life of 40 years; and

WHEREAS, the Governing Body has determined that the Project will promote or provide a traditional governmental activity or otherwise fulfill a public purpose; and

WHEREAS, under the provisions of Parts I, IV and VI of Title 9, Chapter 21, Tennessee Code Annotated (the "Act"), local governments in Tennessee are authorized to finance the cost of this Project through the issuance and sale of interest-bearing capital outlay notes upon the approval of the Comptroller of the Treasury or Comptroller's Designee; and

WHEREAS, the Governing Body finds that it is advantageous to the Local Government to authorize the issuance of capital outlay notes to finance the cost of the Project;

NOW, THEREFORE, BE IT RESOLVED, by the Governing Body of Franklin County, Tennessee, as follows:

Section 1. That, for the purpose of providing funds to finance the cost of the Project in and for the Local Government, the Chief Executive Officer of the Local Government is hereby authorized in accordance with the terms of this resolution, and upon approval of the Comptroller of the Treasury or Comptroller's Designee, to issue and sell interest bearing capital outlay notes in a principal amount not to exceed One Million Dollars ($1,000,000.00) (the "Notes") by an informal bid process pursuant to the terms, provisions, and conditions permitted by law. The Notes shall be designated "Highway Capital Outlay Notes, Series 2015 B"; shall be numbered serially from 1 upwards; shall be dated as of the date of issuance; shall be in denomination(s) as agreed upon with the purchaser; shall be sold at not less than 99% of par value and accrued interest; and shall bear interest at a rate or rates not to exceed five per cent (5%) per annum, and in no event shall the rate exceed the legal limit provided by law.

Section 2. That, the Notes shall mature not later than seven (7) years after the date of issuance and, unless otherwise approved by the Comptroller of the Treasury or Comptroller's Designee, the Notes shall be amortized in an amount reflecting at least level debt service on the Notes approximately according to the following schedule:

FISCAL PRINCIPALPAYMENT AMOUNT

2015-2016	**Approx. $150,000**	**2019-2020**	**Approx. $150,000**
2016-2017	**Approx. $150,000**	**2020-2021**	**Approx. $150,000**
2017-2018	**Approx. $150,000**	**2021-2022**	**Approx. $150,000**
2018-2019	**Approx. $150,000**		

The Notes shall not exceed the reasonably expected economic life of the Projected which is hereby estimated to be at least 40 years.

Section 3. That, the Notes shall be subject to redemption at the option of the Local Government, in whole or in part, at any time, at the principal amount and accrued interest to the date of redemption, without a premium, or, if sold at par, with or without a premium of not exceeding one percent (1%) of the principal amount.

Section 4. That, the Notes shall be direct general obligations of the Local Government, for which the punctual payment of the principal and interest on the notes, the full faith and credit of the Local Government is irrevocably pledged and the Local Government hereby pledges its taxing power as to all taxable property in the Local Government for the purpose of providing funds for the payment of principal of and interest on the Notes. The Governing Body of the Local Government hereby authorizes the levy and collection of a special tax on all taxable property of the Local Government over and above all other taxes authorized by the Local Government to create a sinking fund to retire the Notes with interest as they mature in an amount necessary for that purpose.

Section 5. That, the Notes shall be executed in the name of the Local Government; shall bear the manual signature of the chief executive officer of the Local Government and the manual signature of the county clerk or other similar local government official as authorized by the governing body together with the Local Government seal affixed thereon; and shall be payable as to principal and interest at the office of the local government official as authorized by the Local Government or at the office of the paying agent duly appointed by the Local Government. Proceeds of the Notes shall be deposited with the official designated by law as custodian of the funds. All proceeds shall be paid out for the purpose of financing the Project pursuant to this Resolution and as required by law.

Section 6. That, the Notes will be issued in fully registered form and that at all times during which any Note remains outstanding and unpaid, the Local Government or its agent shall keep or cause to be kept at its office a note register for the registration, exchange or transfer of the Notes. The note register, if held by an agent of the Local Government, shall at all times be open for inspection by the Local Government or any duly authorized officer of the Local Government. Each Note shall have the qualities and incidents of a negotiable instrument and shall be transferable only upon the note register kept by the Local Government or its agent, by the registered owner of the Note in person or by the registered owner's attorney duly authorized in writing, upon presentation and surrender to the Local Government or its agent together with a written instrument or transfer satisfactory to the Local Government duly executed by the registered owner or the registered owner's duly authorized attorney. Upon the transfer of any such Note, the Local Government shall issue in the name of the transferee a new registered note or notes of the same aggregate principal amount and maturity as the surrendered Notes. The Local Government shall not be obligated to make any such Note transfer during the fifteen (15) days next preceding an interest payment date on the Notes or, in the case of any redemption of the Notes, during the forty-five (45) days next preceding the date of redemption.

Section 7. That, the Notes shall be in substantially the form authorized by the State Comptroller of the Treasury or Comptroller's Designee and shall recite that the Notes are issued pursuant to Title 9, Chapter 21, Tennessee Code Annotated which is attached to this resolution as attachment 1.

Section 8. That, prior to the sale of the Notes, the Local Government shall submit a copy of this resolution authorizing the Notes to the Comptroller of the Treasury of Comptroller's Designee for approval and a copy of the proposed disclosure statement, if any, and a statement showing the estimated annual principal and interest requirements for the Notes and a detailed statement showing the estimated cost of issuance which shall include at least the following, if applicable: (1) fiscal agent and/or financial advisor fees; (2) bond counsel fees; (3) other legal charges if any; (4) credit enhancement fees; (5) trustee fees; (6) registration fees; (7) paying agent fees; (8) rating agency fees; (9) underwriters' discount or charges; (10) remarketing agent fees; (11) printing, advertising and other expenses; (12) the number of financial institutions contacted by telephone or by letter (which should be at least three) for the purpose of obtaining interest rates, and at least three institutions were contacted.

In its request for approval, the Local Government shall state and demonstrate that the proposed sale by the informal bid process is feasible, in the best interest of the Local Government, and that the Local Government should be able to amortize the proposed indebtedness together with all the obligations then outstanding.

Section 9. The Notes shall not be sold until receipt of the Comptroller of the Treasury's or Comptroller's Designee's written approval for the sale of the Notes.

Section 10. That the notes are hereby designated as qualified tax-exempt obligations for purpose of Section 265(b) (3) of the Internal Revenue Code of 1986.

Section11. That, after the sale of the Notes, and for each year that any of the notes are outstanding, the Local Government shall prepare an annual budget and budget ordinance in a form consistent with accepted governmental standards and as approved by the Comptroller of the Treasury or Comptroller's Designee. The budget shall be kept balanced during the life of the notes and shall appropriate sufficient monies to pay all annual debt service. The annual budget and ordinance shall be submitted to the Comptroller of the treasury or Comptroller's Designee immediately upon its adoption; however, it shall not become the official budget for the fiscal year until such budget is approved by the Comptroller of the Treasury or Comptroller's Designee in accordance with Title 9, Chapter 21, Tennessee Code Annotated (the "Statutes".) If the Comptroller of the Treasury or Designee determines that the budget does not comply with the Statutes, the Governing Body shall adjust its estimates or make additional tax levies sufficient to comply with the Statutes, or as directed by the Comptroller of the Treasury or Comptroller's Designee.

Section 12. That, if any of the Notes shall remain unpaid at the end of seven (7) years from the issue date, then the unpaid Notes shall be retired from the funds of the Local Government or be converted into bonds pursuant to Chapter 11 of Title 9 of the Tennessee Code Annotated, or any other law, or be otherwise liquidated as approval by the Comptroller of the Treasury or Comptroller's Designee.

Section 13. That, all orders or resolutions in conflict with this Resolution are hereby repealed insofar as such conflict exists; and this Resolution shall become effective immediately upon its passage.

Duly passed and approved this 16th day of March 16, 2015.

Eddie Clark, Honorable Chairman to the Commission

Richard Stewart, Honorable County Mayor

ATTESTED:

SEAL

Phillip Custer, County Clerk

RESOLUTION SPONSORED BY: Clark & Eldridge

MOTION TO ADOPT: Eldridge SECOND BY: Finney

VOTES: AYES 13 NAYS 1

Approved

Attachment 1

CAPITAL OUTLAY NOTE FORM

Registered Note#___ | _____ Of the | Registered $_____

State of Tennessee
Capital Outlay Note Series 20

DATED	INTEREST RATE	MATURITY DATE
_____, 20___	_____%	_____,20___

Registered Owner: _____

Principal Sum: $_____

The _____(Governing Body) of_____, Tennessee (the Local Government) hereby acknowledges itself indebted, and for value received hereby promises to pay to the Registered Owner hereof (named above), or registered assigns, the Principal Sum specified above on the Maturity Date specified above or according to an amortization schedule attached hereto (unless this note shall have been duly called for prior redemption and payment of the redemption price shall have been duly made or provided for), upon presentation and surrender to the Local Government or its agent, and to pay interest on the Principal Sum on _____ and thereafter on _____ of each year at the Interest Rate per annum specified above or according to an amortization schedule attached hereto, by check, draft, or warrant mailed to the Registered Owner at the address of the Registered Owner as it appears on the fifteenth (15th) calendar day of the month next preceding the applicable payment date in the note register maintained by or on behalf of the Local Government. Both principal of and interest on this note are payable at the office of the _____of the Local Government or a paying agent duly appointed by the Local Government in lawful money of the United States of America.

This note is a direct obligation of the Local Government for the payment of which as to both principal and interest the full faith and credit of the Local Government is pledged.

This note is subject to redemption prior to its stated maturity in whole or in part at any time at the option of the Local Government upon payment of the principal amount of the note together with the interest accrued thereon to the date of redemption with a premium of _____ % of par value.

This note is issued under the authority of Parts I, IV, and V of Title 9, Chapter 21, Tennessee Code Annotated, and a Resolution duly adopted by the Governing Body of the Local Government meeting in

session on the _____ day of _____, 20____ (the "Resolution") to provide funds to finance the cost of public works projects referenced in the Resolution.

This note shall have the qualities and incidents of a negotiable instrument and shall be transferable only upon the note register kept by the Local Government or its agent, by the Registered Owner of the note in person or by the Registered Owner's attorney duly authorized in writing, upon presentation and surrender to the Local Government or its agent of the note together with a written instrument of transfer satisfactory to the Local Government duly executed by the Registered Owner or the Registered Owner's duly authorized attorney but only in the manner as provided in the Resolution of the Local Government authorizing the issuance of this note and upon surrender hereof for cancellation. Upon the transfer of any such note, the Local Government or its agent shall issue in the name of the transferee a new registered note or notes of the same aggregate principal amount and maturity as the surrendered note. The Local Government shall not be obligated to make any such Note transfer during the fifteen (15) days next preceding an interest payment date on the Notes or, in the case of any redemption of the Notes, during the forty-five (45) days next preceding the date of redemption.

Title 9, Chapter 21, Section 117, Tennessee Code Annotated provides that this note and interest thereon are exempt from taxation by the State of Tennessee or by any county, municipality or taxing district of the State, except for inheritance, transfer and estate taxes and except as otherwise provided under the laws of the State of Tennessee.

IT IS HEREBY CERTIFIED, RECITED AND DECLARED that all acts, conditions and things required to exist, happen and be performed precedent to and in the issuance of this note exist, have happened and have been performed in due time, form and manner as required by the Constitution and laws of the State of Tennessee, and that the amount of this note, together with all other indebtedness of the Local Government, does not exceed any constitutional or statutory limitation thereon, and that this note is within every constitutional and statutory limitation.

IN WITNESS WHEREOF, the Governing Body of the Local Government has caused this note to be executed in the name of the Local Government by the manual signature of the _____, and countersigned and attested by the manual signature of the _____ with the Seal of the Local Government affixed hereto or imprinted hereon, and this note to be dated as of the _____ day of 2015.

_____

, Honorable County Mayor

ATTESTED:

SEAL

_____

County Clerk

Attachment 2

ASSIGNMENT

Note No. R-_____

Amount: $_____

For value received, the undersigned hereby sells, assigns and transfers unto

_____

(Name and address of assignee)

_____

(Please indicate social security or other tax identifying number of assignee)

The within-mentioned note and hereby irrevocably constitutes and appoints _____, attorney-in-fact, to transfer the same on the note register in the office of the _____ or the agent of the Local Government with full power of substitution in the premises.

Date: _____

Assignor: _____

Address: _____

_____

Signature Guaranteed by: _____

NOTE: The signature as to this assignment must correspond with the name as written on the face of the within note in every particular, without alteration, enlargement or any change whatsoever.

Franklin County Board of Education
2014 - 2015 Budget Amendment
Self Supporting Grant
2/9/2015

		Debit	Credit
Other Charges	72410-599 Rock (250)		$ 500.00
Other Charges	72410-599 Sewan (250)		$ 500.00
Other State Grants	46980 Rock (250)	$ 500.00	
Other State Grants	46980 Sewan (250)	$ 500.00	
Art Grants from State		**$ 1,000.00**	**$ 1,000.00**

Other Charges	73300-599 (133)		$ 24,000.00
Contributions	44570 (133)	$ 24,000.00	
Prevention Coalition Donations'		**$ 24,000.00**	**$ 24,000.00**

Other Charges	73300-599 (180)		$ 20,000.00
Contribuitons	44570 (180)	$ 11,000.00	
P/Y Reserve	34555 (180)	$ 9,000.00	
Donations Collected for Christmas Gifts		**$ 20,000.00**	**$ 20,000.00**

(presented to BOE 02/09/15))
(Send to Co Commission for information only on 03/16/15)

Franklin County Board of Education
2014 - 2015 Budget Amendment
Self Supporting Grant
3/9/2015

		Debit	Credit
P/Y Reserve	34555 (713)	$ 3,000.00	
Instructional Supplies	71100-429 FCHS (7013)		$ 3,450.00
Other Chrges	71100-599 FCHS (713)		$ 200.00
Instructional Equipment	71100-722 FCHS (713)	$ 650.00	
Nextel Grant @ FCHS		$ 3,650.00	$ 3,650.00

(presented to BOE 03/09/15))
(Send to Co Commission for information only on 03/16/15)

RESOLUTION 8j-0315
TO AFFIRM COMPLIANCE WITH FEDERAL TITLE VI REGULATIONS
Franklin County, Tennessee

WHEREAS, both Title VI of the Civil Rights Act of 1964 and the Civil Rights Restoration Act of 1987 provide that no person in the United States shall, on the ground of race, color or national origin be excluded from participation in, be denied the benefits of or be subjected to discrimination under any program or activity receiving federal financial assistance; and

WHEREAS, the Tennessee Attorney General opined in Opinion No. 92.47 that state and local governments are required to comply with Title VI of the Civil Rights Act in administering federally funded programs; and

WHEREAS, the Community Development Division of the Tennessee Department of Economic and Community Development administers the Three-Star Program and awards financial incentives for communities designated as Three-Star communities; and

WHEREAS, by virtue of the Tennessee Department of Economic and Community Development receiving federal financial assistance all communities designated as Three-Star communities must confirm that the community is in compliance with the regulations of Title VI of the Civil Rights Act of 1964 and the Civil Rights Restoration Act of 1987;

NOW, THEREFORE, BE IT RESOLVED, by the county legislative body of Franklin County, Tennessee, meeting in regular session at the Franklin County Courthouse, Winchester, Tennessee, that:

SECTION 1. The legislative body of Franklin County declares that the county is in compliance with the federal Title VI regulations.

SECTION 2. The Department of Economic and Community Development may from time to time monitor the county's compliance with federal Title VI regulations.

SECTION 3. This Resolution shall take effect upon adoption, the public welfare requiring it.

Adopted this 16th day of March 2015.

APPROVED: _____
Richard Stewart, Mayor

APPROVED: _____
Eddie Clark, Chair of Commission

ATTEST: _____
Phillip Custer, County Clerk

RESOLUTION SPONSORED BY: Clark and Stines

MOTION TO ADOPT: Eldridge **SECOND:** Snead

VOTES: AYES: 14 NAYS: 0

DECLARATION: Approved

Mayor Richard Stewart respectfully requests the consideration of the following candidate for

PAVILION BOARD:

New Appointment:
Steve Moran (Chamber of Commerce Representative)
End Date- March 2018

Mayor Richard Stewart respectfully requests the consideration of the following candidates for

FRANKLIN COUNTY BOARD OF HEALTH:

New Appointments:
Franklin County Mayor- End Date March 2019
Franklin County Director of Schools- End Date March 2019
Physician-Bryan Myers, MD, FACOG- End Date March 2019
Physician-Nevindra N. Mangru, MD- End Date March 2019
Dentist- Dr. Garrett Orr, DDS - End Date March 2019
Pharmacist-Lisa Wallace- End Date March 2019
Registered Nurse- Cortney Sanders, RN- End Date March 2019
Ex-Officio-Franklin County Health Director-Charlene Nunley

Mayor Richard Stewart respectfully requests the consideration of the following candidate for

FRANKLIN COUNTY INDUSTRIAL DEVELOPMENT BOARD:

New Appointment:
7th District Representative-Dwight Duckworth
(To finish Kay Caldwell's term)-End Date September 2019

Mayor Richard Stewart respectfully requests the consideration of the following candidate for

FRANKLIN COUNTY HEALTH COUNCIL:

New Appointment:
Iris Rudder-No Set Term

Mayor Richard Stewart respectfully requests the consideration of the following candidate for

ETHICS COMMITTEE:

New Appointment:
Dale Amacher (To finish Tony Dematteo's term)

Mayor Richard Stewart respectfully requests the consideration of the following candidate for

EMPLOYEE HANDBOOK ADVISORY COMMITTEE:

New Appointment:
Gene Snead- No Set Term

Mayor Richard Stewart respectfully requests the consideration of the following candidate for

MEDICAL EXAMINER:

Reappointment:
Dr. Mark Wert
End Date- January 2020

Mayor Richard Stewart respectfully requests the consideration of the following candidate for

FRANKLIN COUNTY BOARD OF EQUALIZATION:

New Appointment:
Andy Knapper (To finish Roy Weddington's term)
End Date April 2016

Mayor Richard Stewart respectfully requests the consideration of the following candidate for

FRANKLIN REGIONAL PLANNING COMMISSION:

Reappointment:
Dave Van Buskirk-End Date March 2019

CERTIFICATE OF ELECTION OF NOTARIES PUBLIC
AS A CLERK OF THE COUNTY OF FRANKLIN, TENNESSEE I HEREBY CERTIFY TO THE SECRETARY OF STATE THAT THE FOLLOWING WERE ELECTED TO THE OFFICE OF NOTARY PUBLIC DURING THE MARCH 16, 2015 MEETING OF THE GOVERNING BODY:

NAME	HOME ADDRESS	HOME PHONE	BUSINESS ADDRESS	BUSINESS PHONE	SURETY
1. JENNIFER L. BANKS	1034 AMACHER ROAD BELVIDERE TN 37306	931-636-2919	PO BOX G HUNTLAND TN 37345	931-968-6011	
2. TINA D. BONNER	310 DAVIS ST COWAN TN 37318	931-967-7268	100 KINDLE DR TULLAHOMA TN 37388	931-454-6804	
3. PATRICIA GILLIAM	5593 HOLDERS CEMETERY RD WINCHESTER TN 37398	931 6077684	121 SOUTH COLLEGE ST WINCHESTER TN 37398	931 967 1467	
4. BOBBIE LYNN HALL	117 LEMONT LANE TULLAHOMA TN 37388	931 454 1086	1314 S JACKSON ST TULLAHOMA TN 37388	931 461 7686	
5. SHIRLEY KEASLING	120 HIGHLAND DRIVE WINCHESTER TN 37398	931-962-0728	509 N JACKSON STREET TULLAHOMA TN 37388	931-454-9200	
6. ROSE M. MINES	215 RADIO BEAM RD TULLAHOMA TN 37388	931-455-0326	1415 N JACKSON ST TULLAHOMA TN 37388	9314540668	
7. NANCY H. PANTER	94 LAKEWOOD DR WINCHESTER TN 37398	931-703-6096	2695 DECHERD BLVD WINCHESTER TN 37398	931-967-3755	
8. PAM PECK	755 PICKNEY RD WINCHESTER TN 37398	931-580-8321	1810 SHARP SPRINGS RD WINCHESTER TN 37398	931 967 4321	
9. BUDDY D. PERRY	PO BOX 183 WINCHESTER TN 37398	931 967 3445	2142 DECHERD BLVD DECHERD TN 37324	931 967 2676	
10. TRICIA L. REED	187 CANEY RIDGE LANE BELVIDERE TN 37306	931-308-7655	1418 DINAH SHORE BLVD WINCHESTER TN 37398	931-967-3342	
11. SANDRA I. SCHEFCIK	105 FLOWER LANE DRIVE ESTILL SPRINGS TN 37330	931-9628061		931-649-3867	
12. TERESA G. TRAIL	965 COUNTRY ESTATES DRIVE WINCHESTER TN 37398	931 808 9790	200 SOUTH WOODLAND ST MANCHESTER TN 37355	931 723 7997	
13. J. SCOTT WALKER	208 LONGVIEW DR WINCHESTER TN 37398	931-967-5099	606 OLD COWAN RD WINCHESTER TN 37398	9319672206	
14. GINNY P. WALKER	4917 AWALT ROAD TULLAHOMA TN 37388	931-273-0863	111 S. ANDERSON STREET TULLAHOMA TN 37388	931-455-2888	
15. SARAH WORLEY	208 FORT ST TULLAHOMA TN 37388	931 455 4949	300 S JEFFERSON ST WINCHESTER TN 37398	931 967 0611	

SIGNATURE

CLERK OF THE COUNTY OF FRANKLIN, TENNESSEE

DATE

OTHER COMMENTS: NONE

MOTION BY STINES TO ADJOURN AT 7:44 PM, SECOND GOODMAN, ALL AYES; APPROVED BY VOICE VOTE. 14/0

*****

Benediction was given by Commissioner Lisa Mason.

MARCH 16, 2015 REGULAR SESSION

DATE APPROVED BY COMMISSION: _____ MB____ PAGE____

_____ _____

CHAIR OF COUNTY COMMISSION **COUNTY CLERK**